

Data Sources: CSO

Service Layer Credits: Esri, HERE, Garmin, (c) OpenStreetMap contributors, and the GIS user community

Client



Comhairle Contae Ros Comáin
Roscommon County Council



Comhairle Chontae na Gallainíhe
Galway County Council



WESTMEATH COUNTY COUNCIL
Comhairle Chontae na Sligeach



TII
Bonnagar Iompair Eireann
Transport Infrastructure Ireland

General Notes

i) This drawing is the property of RPS Consulting Engineers, it is a confidential document and must not be copied, used, or its content divulged without prior written consent.

ii) All levels refer to Ordnance Survey Datum, Malin Head.

iii) DO NOT SCALE, use figured dimensions only, if in doubt, ask.

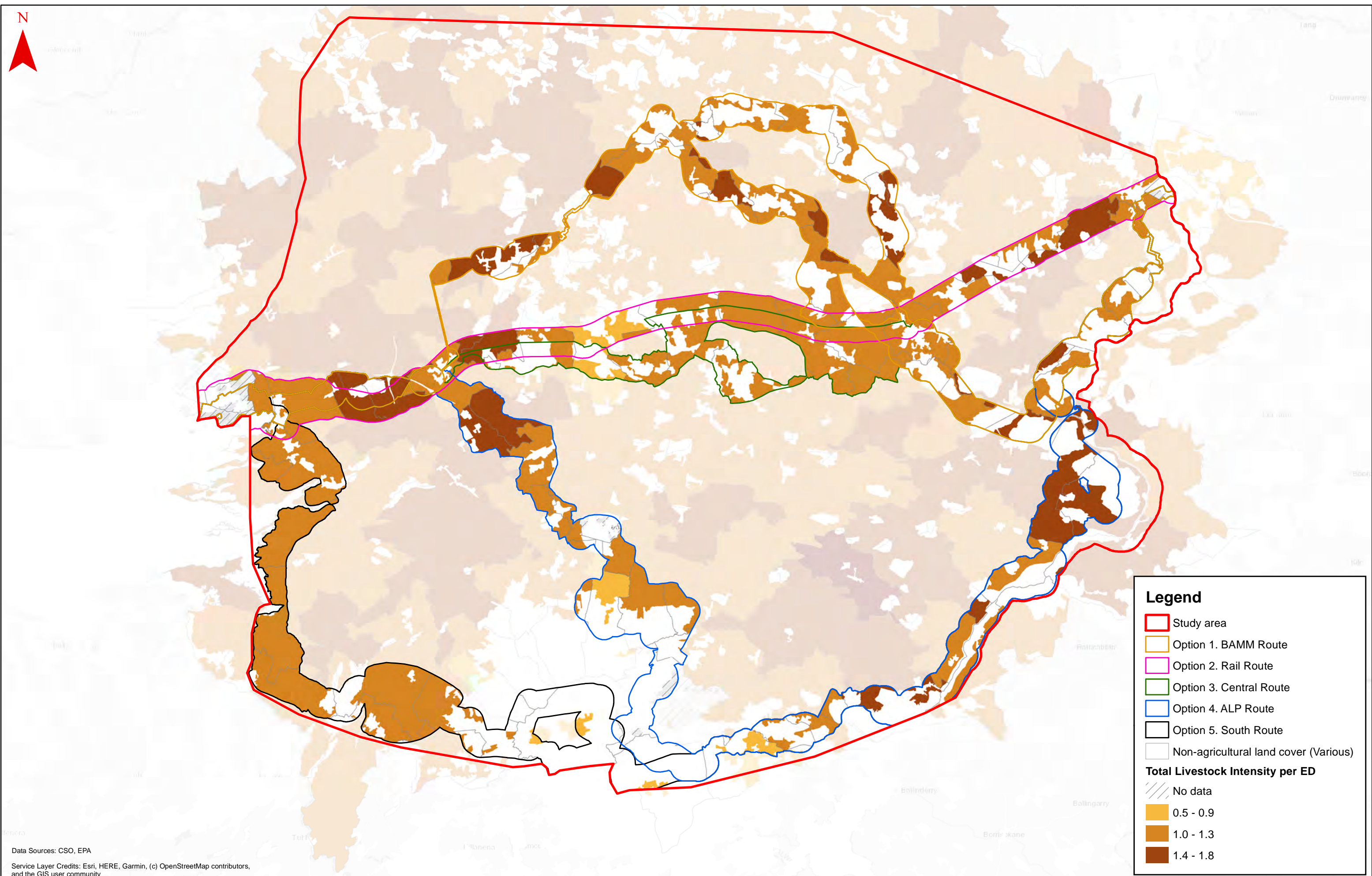
vi) Hard copies, dwf and pdf will form a controlled issue of the drawing. All other formats (dwg etc.) are deemed to be an uncontrolled issue and any work carried out based on these files is at the recipient's own risk. RPS will not accept responsibility for any errors from the use of these files, either by human error by the recipient, listing of the un-dimensioned measurements, compatibility with the recipients software and any errors arising when these files are used to aid the recipient's drawing production, or setting out on site.

F01	03/22	NR	For Information	CM	
No.	Date	DN	Amendment/Issue	App	
		OK			



Drawn	NR	Project		
Checked	JOC	Galway to Athlone Castle National Cycleway		
Approved	CM	Title		
Date	09/03/2022	Average Farming Size by Electoral Division		
Scale	1:250,000 @ A3			
Job No.	MGT0525	File Ref.	Map No.	Rev
		MGT0525Arc0030	0030	F01

Ordnance Survey Ireland Licence No. CYAL50173842 © Ordnance Survey Ireland/Government of Ireland



Data Sources: CSO, EPA

Service Layer Credits: Esri, HERE, Garmin, (c) OpenStreetMap contributors, and the GIS user community

Client

General Notes

i) This drawing is the property of RPS Consulting Engineers, it is a confidential document and must not be copied, used, or its content divulged without prior written consent.

ii) All levels refer to Ordnance Survey Datum, Malin Head.

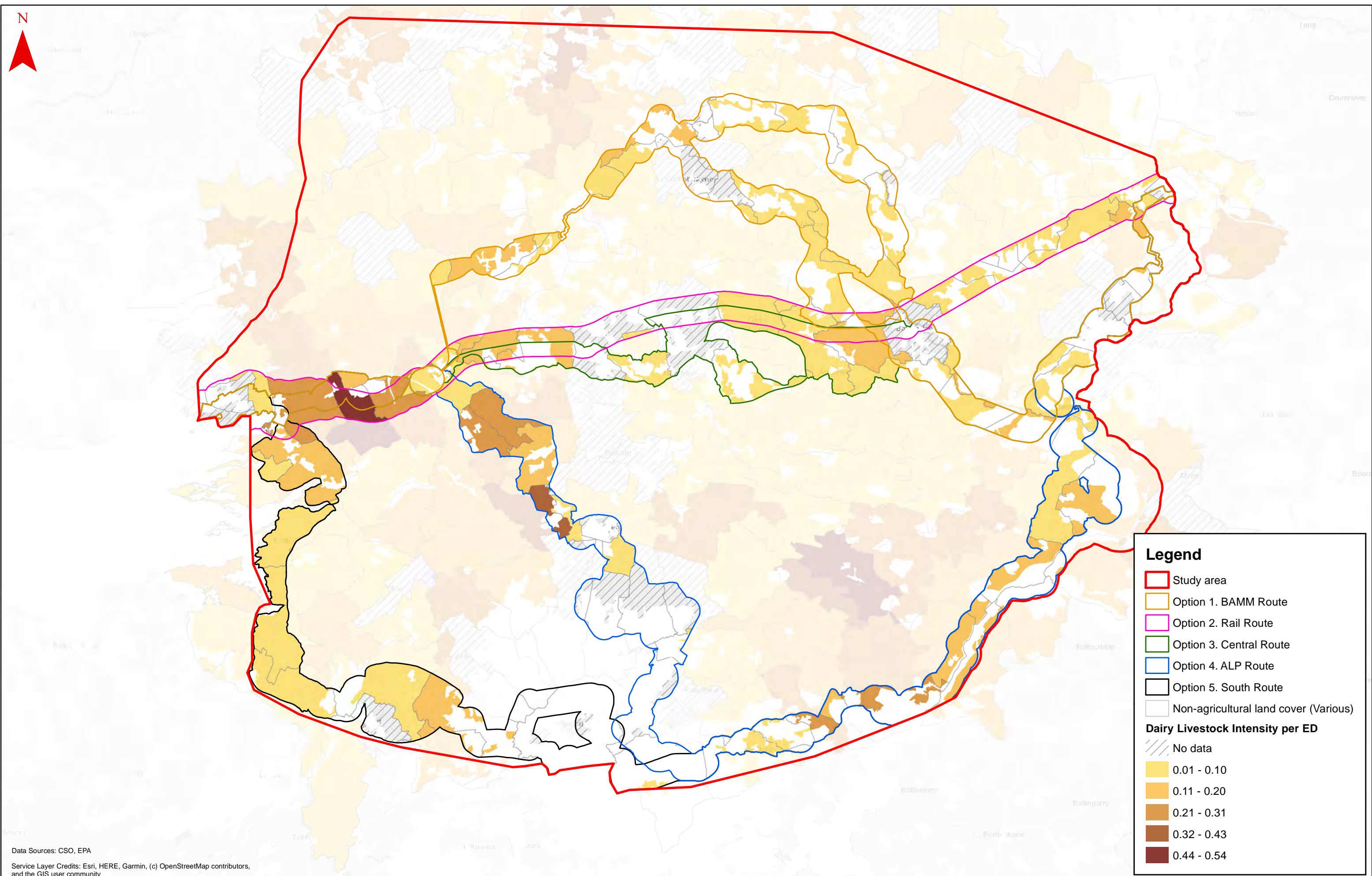
iii) DO NOT SCALE, use figured dimensions only, if in doubt, ask.

vi) Hard copies, dwf and pdf will form a controlled issue of the drawing. All other formats (dwg etc.) are deemed to be an uncontrolled issue and any work carried out based on these files is at the recipient's own risk. RPS will not accept responsibility for any errors from the use of these files, either by human error by the recipient, listing of the un-dimensioned measurements, compatibility with the recipients software and any errors arising when these files are used to aid the recipient's drawing production, or setting out on site.

F01	03/22	NIR	For Information	CM	
No.	Date	DN	Amendment/Issue	App	

Drawn	NR
Checked	JOC
Approved	CM
Date	09/03/2022
Scale	1:250,000 @ A3
Job No.	MGT0525

Project		
Galway to Athlone Castle National Cycleway		
Title		
Farming Intensity by Electoral Division		
File Ref.	Map No.	Rev
MGT0525Arc0031	0031	F01



Data Sources: CSO, EPA

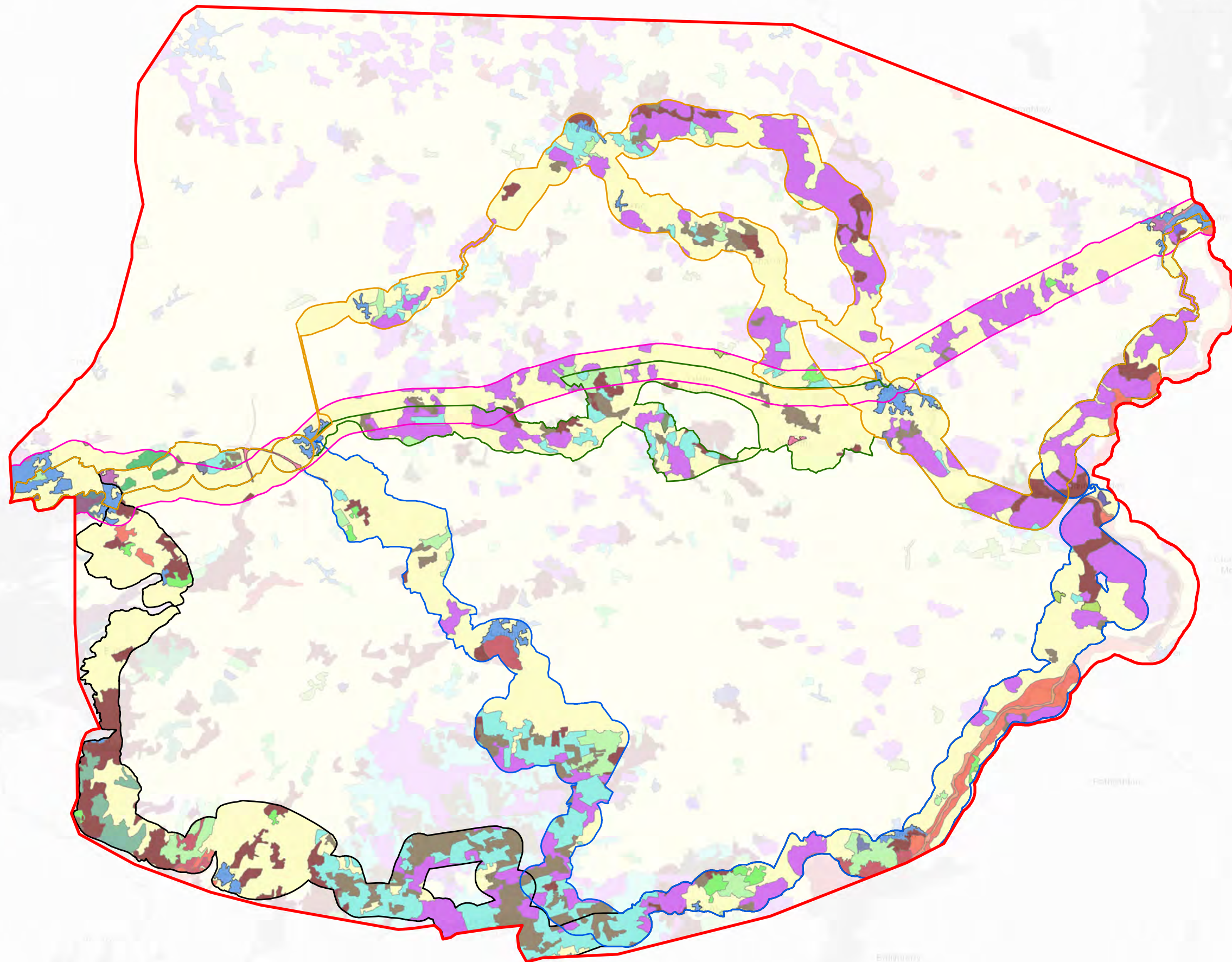
Service Layer Credits: Esri, HERE, Garmin, (c) OpenStreetMap contributors, and the GIS user community

Client
























General Notes					
i) This drawing is the property of RPS Consulting Engineers, it is a confidential document and must not be copied, used, or its content divulged without prior written consent.					
ii) All levels refer to Ordnance Survey Datum, Malin Head.					
iii) DO NOT SCALE, use figured dimensions only, if in doubt, ask.					
vi) Hard copies, dwf and pdf will form a controlled issue of the drawing. All other formats (dwg etc.) are deemed to be an uncontrolled issue and any work carried out based on these files is at the recipient's own risk. RPS will not accept responsibility for any errors from the use of these files, either by human error by the recipient, listing of the un-dimensioned measurements, compatibility with the recipients software and any errors arising when these files are used to aid the recipient's drawing production, or setting out on site.					
F01	03/22	NR	For Information	CM	
No.	Date	DR	Amendment/Issue	App	
		OK			
		OK			

Drawn	NR
Checked	JOC
Approved	CM
Date	09/03/2022
Scale	1:250,000 @ A3
Job No.	MGT0525







Project		Galway to Athlone Castle National Cycleway	
Title		Dairy Farming Intensity by Electoral Division	
File Ref.	MGT0525Arc0032	Map No.	0032
Rev	F01		



CORINE 2018 Landcover

-  Broad-leaved forest
-  Complex cultivation patterns
-  Coniferous forest
-  Discontinuous urban fabric
-  Dump sites
-  Industrial or commercial units
-  Inland marshes
-  Intertidal flats
-  Land principally occupied by agriculture, with significant areas of natural vegetation
-  Mineral extraction sites
-  Mixed forest
-  Natural grasslands
-  Non-irrigated arable land
-  Pastures
-  Peat bogs
-  Road and rail networks and associated land
-  Salt marshes
-  Sea and ocean
-  Sparsely vegetated areas
-  Sport and leisure facilities
-  Transitional woodland-shrub
-  Water bodies
-  Water courses

Legend

-  Study area
-  Option 1. BAMM Route
-  Option 2. Rail Route
-  Option 3. Central Route
-  Option 4. ALP Route
-  Option 5. South Route

Data Sources: EPA

Service Layer Credits: Esri, HERE, Garmin, (c) OpenStreetMap contributors, and the GIS user community

Client



General Notes

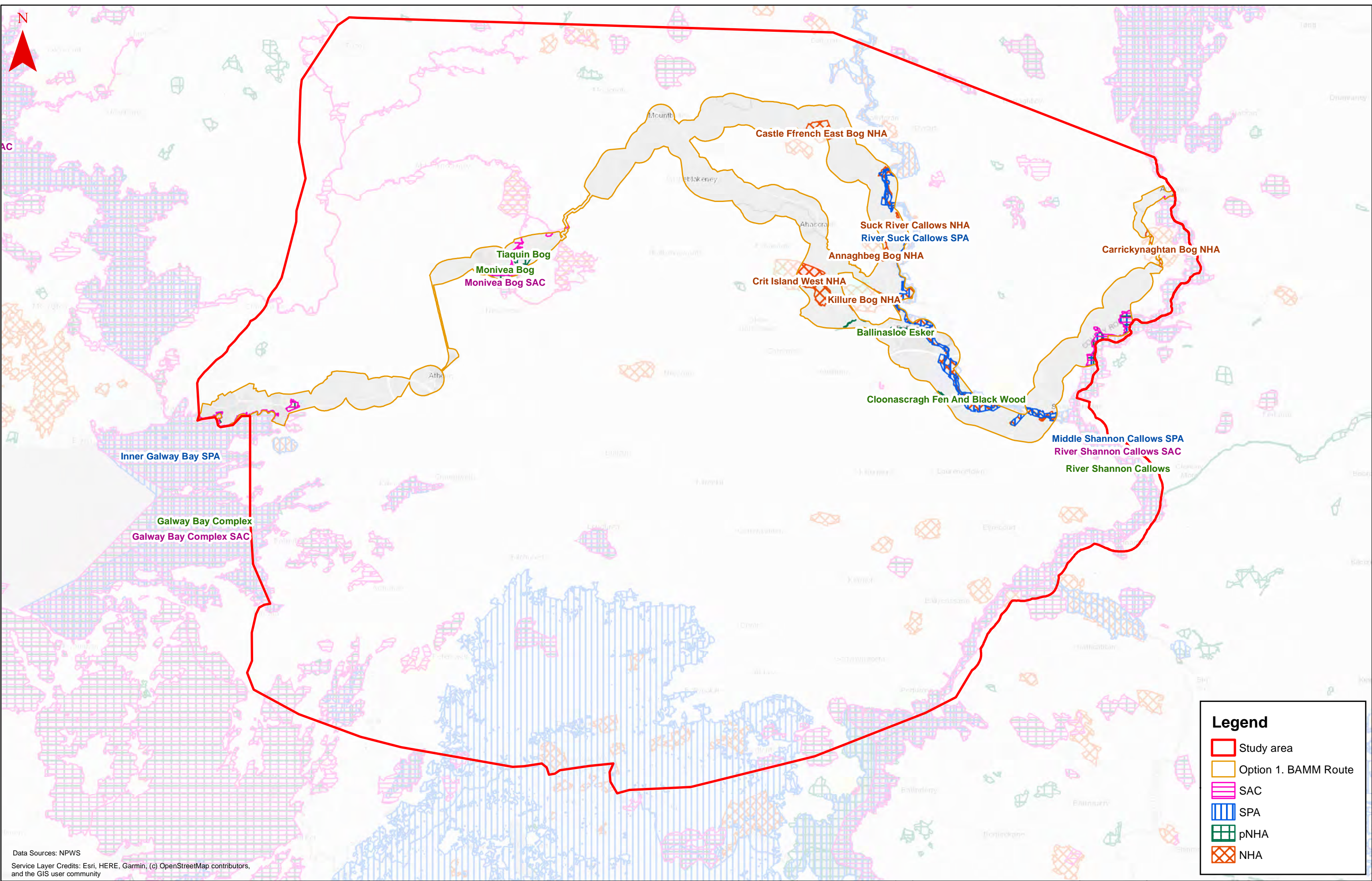
- i) This drawing is the property of RPS Consulting Engineers, it is a confidential document and must not be copied, used, or its content divulged without prior written consent.
- ii) All levels refer to Ordnance Survey Datum, Malin Head.
- iii) **DO NOT SCALE**, use figured dimensions only, if in doubt, ask.

vi) Hard copies, dwf and pdf will form a controlled issue of the drawing. All other formats (dwg etc.) are deemed to be an uncontrolled issue and any work carried out based on these files is at the recipient's own risk. RPS will not accept responsibility for any errors from the use of these files, either by human error by the recipient, listing of the un-dimensioned measurements, compatibility with the recipients software and any errors arising when these files are used to aid the recipient's drawing production, or setting out on site.

F01	03/22	NR DOC	For Information	CI
No.	Date	Doc CHK	Amendment/Issue	Ap



Drawn	NR	Project Galway to Athlone Castle National Cycleway					
Checked	JOC						
Approved	CM	Title CORINE 2018 Landcover					
Date	09/03/2022						
Scale	1:250,000 @ A3						
Job No.	MGT0525	File Ref.	MGT0525Arc0034	Map No.	0034	Rev	F01

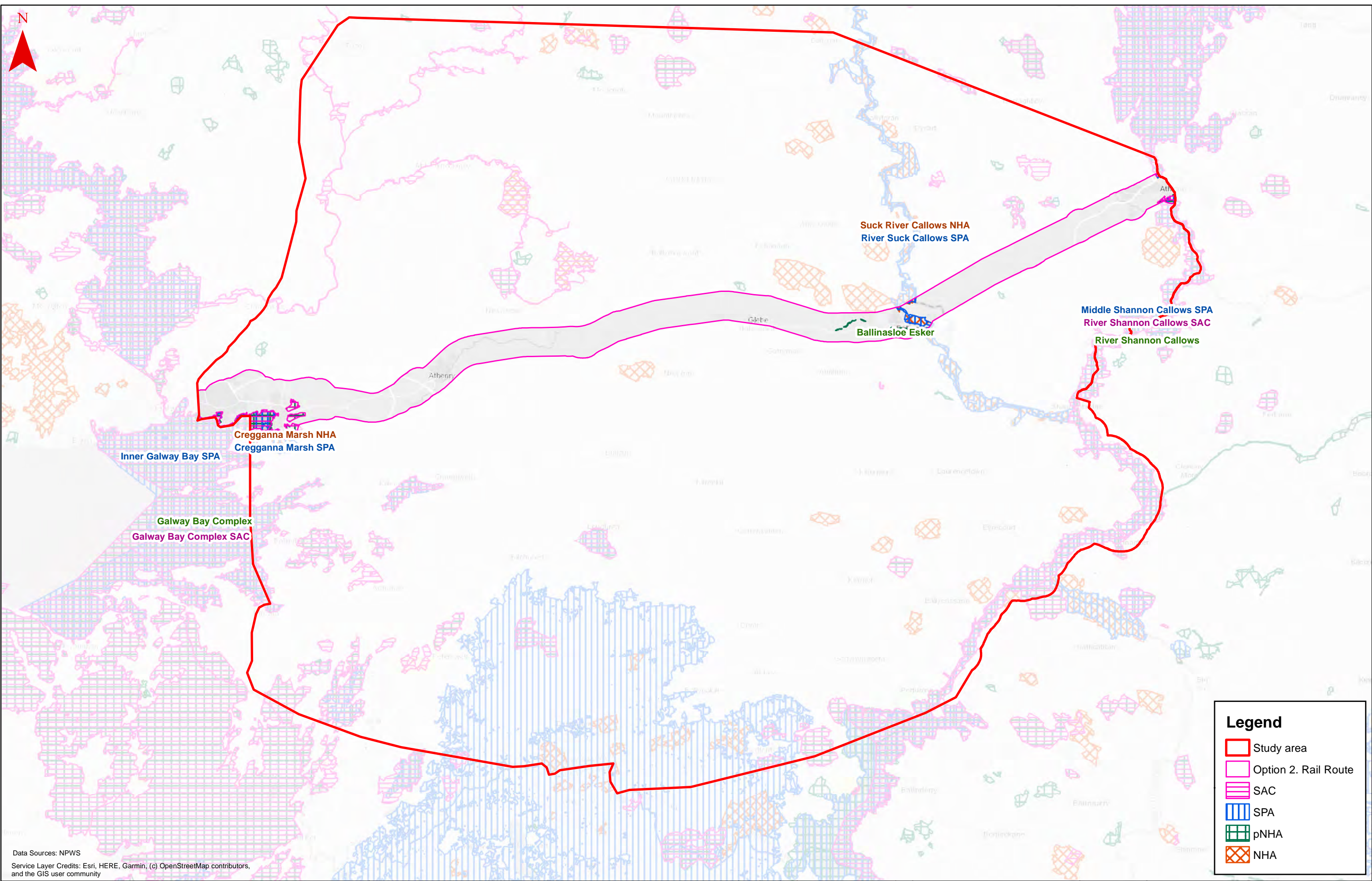


Data Sources: NPWS

Service Layer Credits: Esri, HERE, Garmin, (c) OpenStreetMap contributors, and the GIS user community

General Notes					
i) This drawing is the property of RPS Consulting Engineers, it is a confidential document and must not be copied, used, or its content divulged without prior written consent.					
ii) All levels refer to Ordnance Survey Datum, Malin Head.					
iii) DO NOT SCALE, use figured dimensions only, if in doubt, ask.					
vi) Hard copies, dwf and pdf will form a controlled issue of the drawing. All other formats (dwg etc.) are deemed to be an uncontrolled issue and any work carried out based on these files is at the recipient's own risk. RPS will not accept responsibility for any errors from the use of these files, either by human error by the recipient, listing of the un-dimensioned measurements, compatibility with the recipients software and any errors arising when these files are used to aid the recipient's drawing production, or setting out on site.					
F01	03/22	NR	OC	For Information	CM
No.	Date	DN	OK	Amendment/Issue	App

Drawn	NR	Project			
Checked	JOC	Galway to Athlone Castle National Cycleway			
Approved	CM	Title			
Date	09/03/2022	European and National Designated Sites Route Option 1			
Scale	1:250,000 @ A3				
Job No.	MGT0525	File Ref.	MGT0525Arc0026	Map No.	0026
				Rev	F01



Data Sources: NPWS

Service Layer Credits: Esri, HERE, Garmin, (c) OpenStreetMap contributors, and the GIS user community

Ros Mon

Comhairle Contae Ros Comáin Roscommon County Council

Comhairle Contae na Galillíne Galway County Council

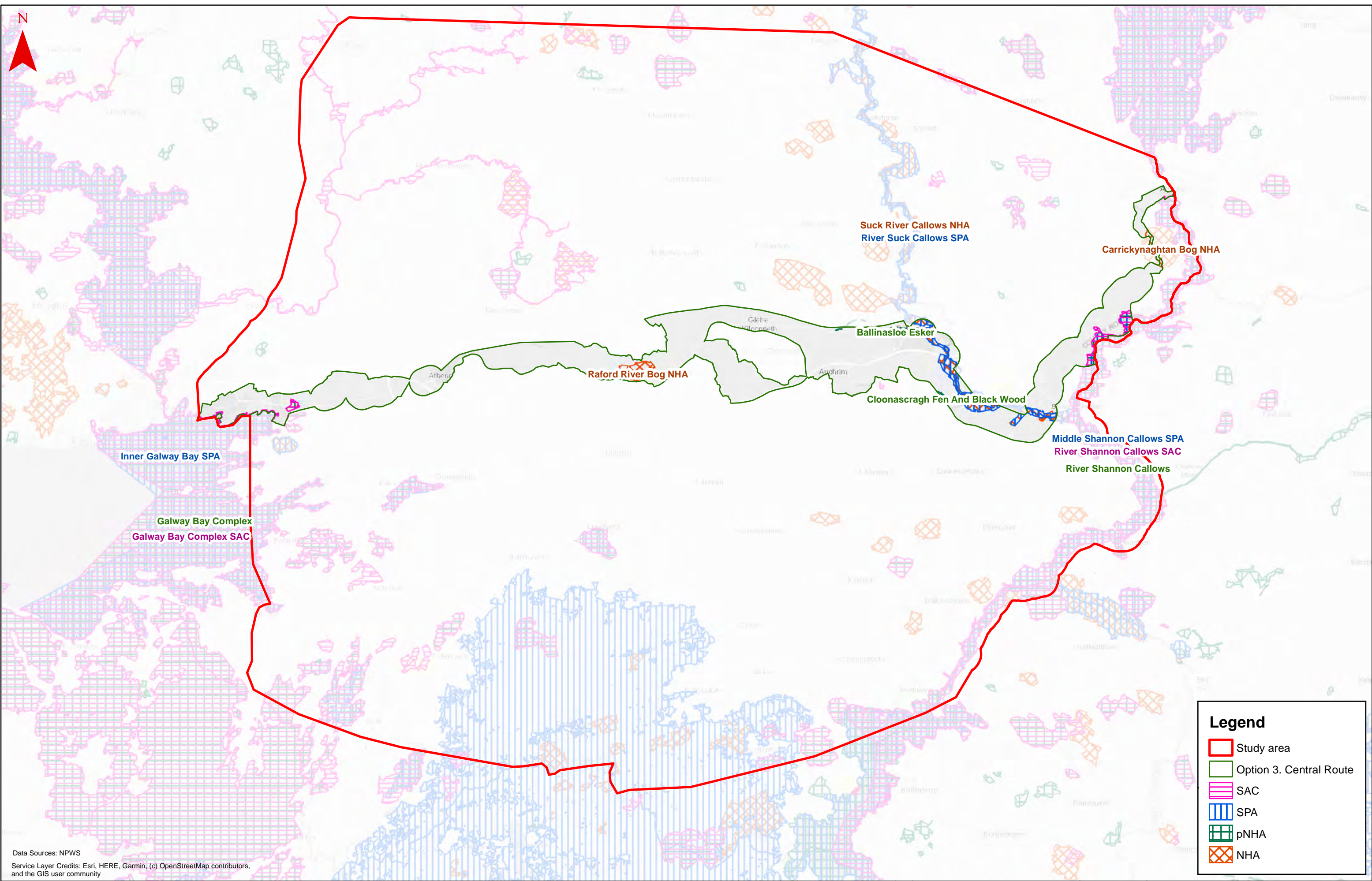
WESTMEATH COUNTY COUNCIL Comhairle Contae na Meáin

Bonnagar Iompair Éireann Transport Infrastructure Ireland

General Notes					
i) This drawing is the property of RPS Consulting Engineers, it is a confidential document and must not be copied, used, or its content divulged without prior written consent.					
ii) All levels refer to Ordnance Survey Datum, Malin Head.					
iii) DO NOT SCALE, use figured dimensions only, if in doubt, ask.					
vi) Hard copies, dwf and pdf will form a controlled issue of the drawing. All other formats (dwg etc.) are deemed to be an uncontrolled issue and any work carried out based on these files is at the recipient's own risk. RPS will not accept responsibility for any errors from the use of these files, either by human error by the recipient, listing of the un-dimensioned measurements, compatibility with the recipients software and any errors arising when these files are used to aid the recipient's drawing production, or setting out on site.					
F01	03/22	NR	For Information	CM	
No.	Date	Rev	Amendment/Issue	App	

Drawn	NR
Checked	JOC
Approved	CM
Date	09/03/2022
Scale	1:250,000 @ A3
Job No.	MGT0525

Project		Galway to Athlone Castle National Cycleway	
Title		European and National Designated Sites Route Option 2	
File Ref.	MGT0525Arc0026	Map No.	0026
Rev	F01		



Data Sources: NPWS
Service Layer Credits: Esri, HERE, Garmin, (c) OpenStreetMap contributors, and the GIS user community

Legend

Study area

Option 3. Central Route

SAC

SPA

pNHA

NHA

ROS

MON

Comhairle Contae Ros Comáin
Roscommon County Council

Comhairle Chontae na Gallímhí
Galway County Council

WESTMEATH COUNTY COUNCIL
Comhairle Chontae na Mí
Westmeath County Council

TIIV
Bonnagar Iompair Éireann
Transport Infrastructure Ireland

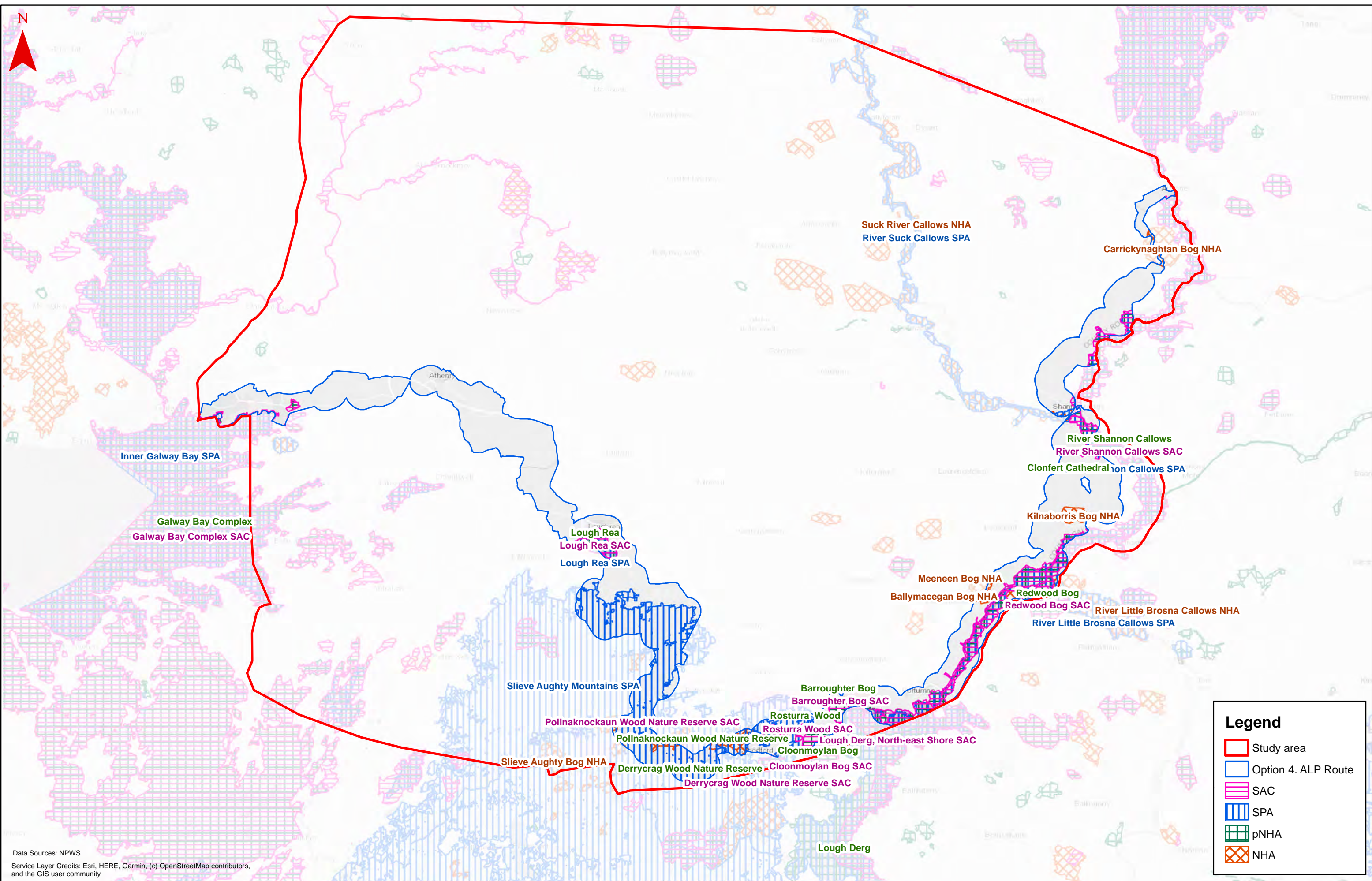
General Notes					
i) This drawing is the property of RPS Consulting Engineers, it is a confidential document and must not be copied, used, or its content divulged without prior written consent.					
ii) All levels refer to Ordnance Survey Datum, Malin Head.					
iii) DO NOT SCALE, use figured dimensions only, if in doubt, ask.					
vi) Hard copies, dwf and pdf will form a controlled issue of the drawing. All other formats (dwg etc.) are deemed to be an uncontrolled issue and any work carried out based on these files is at the recipient's own risk. RPS will not accept responsibility for any errors from the use of these files, either by human error by the recipient, listing of the un-dimensioned measurements, compatibility with the recipients software and any errors arising when these files are used to aid the recipient's drawing production, or setting out on site.					
F01	03/22	NR	OC	For Information	CM
No.	Date	Rev	App	Amendment/Issue	App

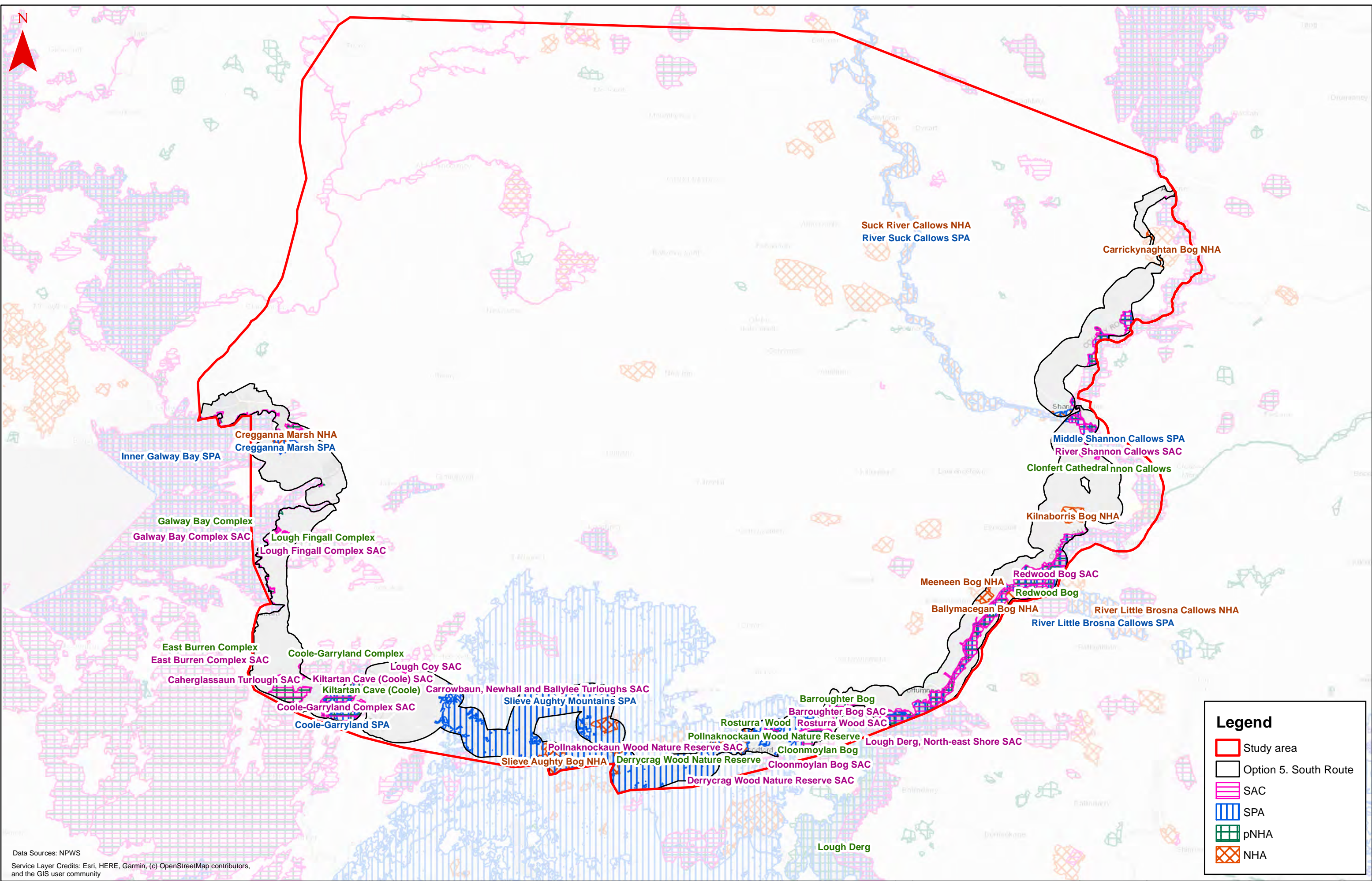
rps

Drawn	NR
Checked	JOC
Approved	CM
Date	09/03/2022
Scale	1:250,000 @ A3
Job No.	MGT0525

Project		Galway to Athlone Castle National Cycleway	
Title		European and National Designated Sites Route Option 3	
File Ref.	MGT0525Arc0026	Map No.	0026
Rev	F01		

Ordnance Survey Ireland Licence No. CYAL50173842 © Ordnance Survey Ireland/Government of Ireland





Data Sources: NPWS
Service Layer Credits: Esri, HERE, Garmin, (c) OpenStreetMap contributors, and the GIS user community



Comhairle Contae Ros Comáin
Roscommon County Council



Comhairle Contae na Galillíne
Galway County Council




WESTMEATH COUNTY COUNCIL
Comhairle Contae na Sligeach

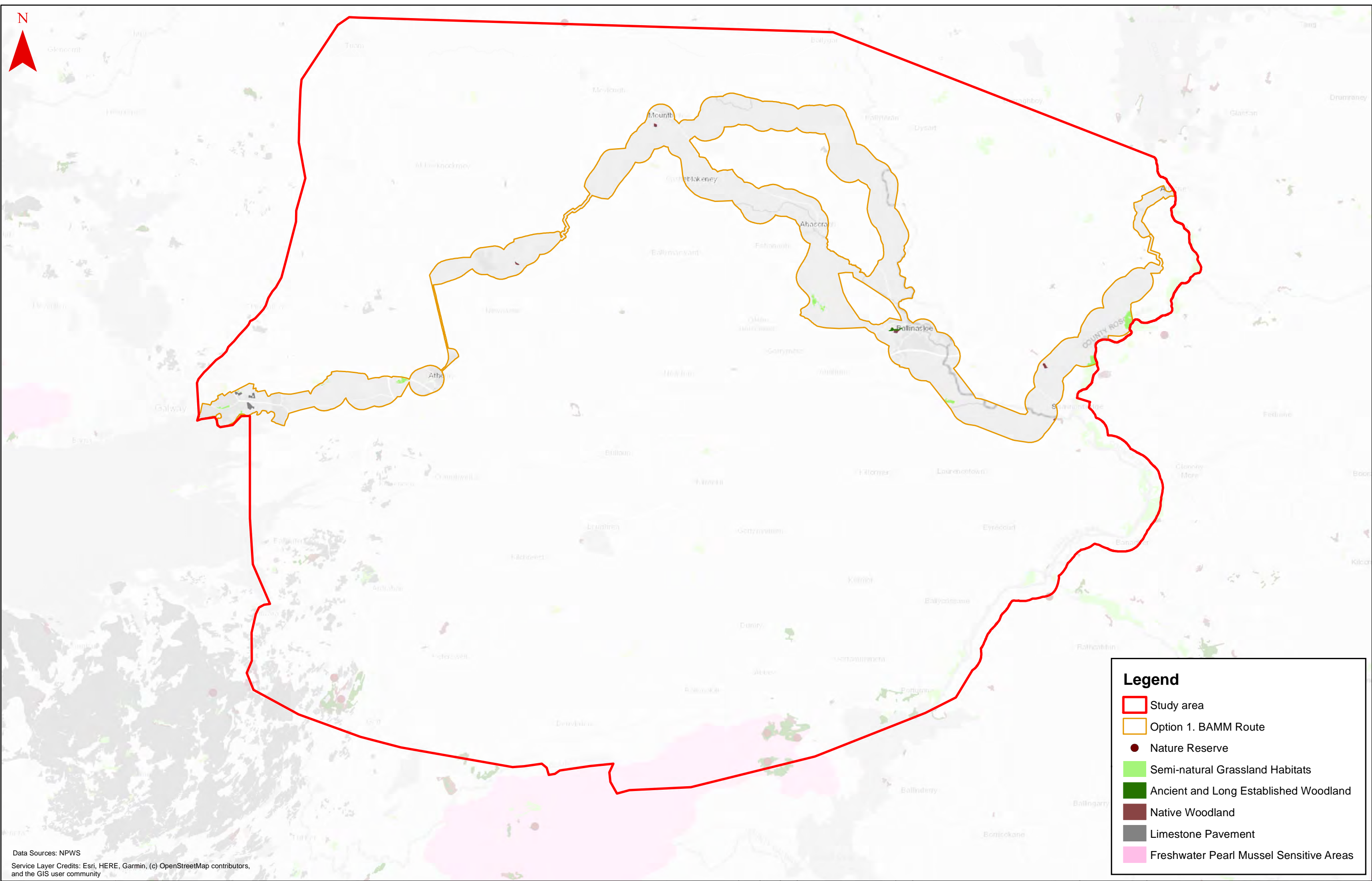


Bonnagar Iompair Éireann
Transport Infrastructure Ireland

General Notes					
i) This drawing is the property of RPS Consulting Engineers, it is a confidential document and must not be copied, used, or its content divulged without prior written consent.					
ii) All levels refer to Ordnance Survey Datum, Malin Head.					
iii) DO NOT SCALE, use figured dimensions only, if in doubt, ask.					
vi) Hard copies, dwf and pdf will form a controlled issue of the drawing. All other formats (dwg etc.) are deemed to be an uncontrolled issue and any work carried out based on these files is at the recipient's own risk. RPS will not accept responsibility for any errors from the use of these files, either by human error by the recipient, listing of the un-dimensioned measurements, compatibility with the recipients software and any errors arising when these files are used to aid the recipient's drawing production, or setting out on site.					
F01	03/22	NR	OC	For Information	CM
No.	Date	Rev	App	Amendment/Issue	App



Drawn	NR	Project			
Checked	JOC	Galway to Athlone Castle National Cycleway			
Approved	CM	Title			
Date	09/03/2022	European and National Designated Sites Route Option 5			
Scale	1:250,000 @ A3				
Job No.	MGT0525	File Ref.	MGT0525Arc0026	Map No.	0026
				Rev	F01



Data Sources: NPWS

Service Layer Credits: Esri, HERE, Garmin, (c) OpenStreetMap contributors, and the GIS user community



Comhairle Contae Ros Comáin
Roscommon County Council



Comhairle Contae na Galillíne
Galway County Council




WESTMEATH COUNTY COUNCIL
Comhairle Contae na Sligeach

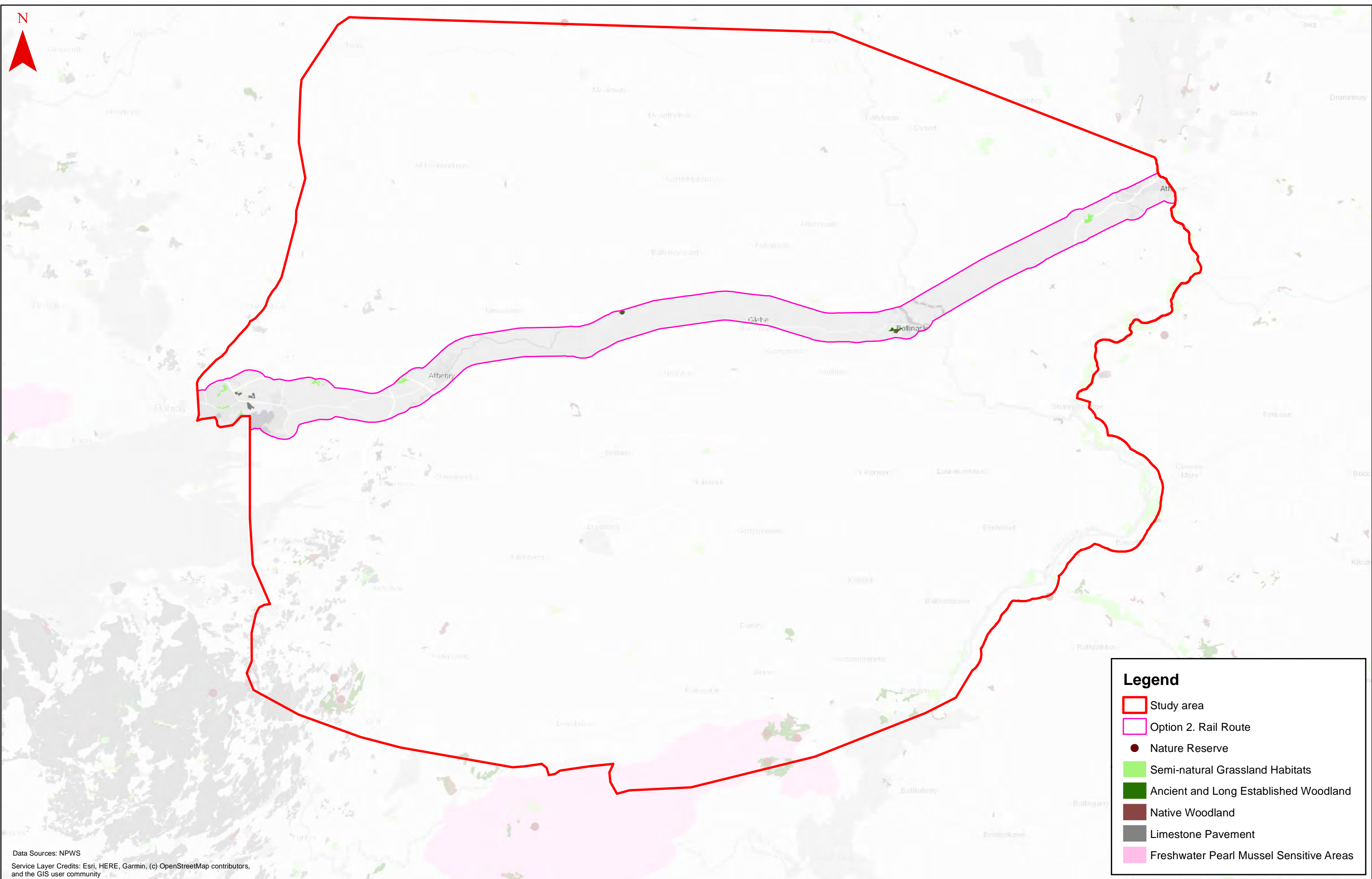


Bonnagar Iompair Éireann
Transport Infrastructure Ireland

General Notes					
i) This drawing is the property of RPS Consulting Engineers, it is a confidential document and must not be copied, used, or its content divulged without prior written consent.					
ii) All levels refer to Ordnance Survey Datum, Malin Head.					
iii) DO NOT SCALE, use figured dimensions only, if in doubt, ask.					
vi) Hard copies, dwf and pdf will form a controlled issue of the drawing. All other formats (dwg etc.) are deemed to be an uncontrolled issue and any work carried out based on these files is at the recipient's own risk. RPS will not accept responsibility for any errors from the use of these files, either by human error by the recipient, listing of the un-dimensioned measurements, compatibility with the recipients software and any errors arising when these files are used to aid the recipient's drawing production, or setting out on site.					
F01	03/22	MR	JOC	For Information	CM
No.	Date	DR	CHK	Amendment/Issue	App



Drawn	NR	Project			
Checked	JOC	Galway to Athlone Castle National Cycleway			
Approved	CM	Title			
Date	09/03/2022	Ecological Receptors Route Option 1			
Scale	1:250,000 @ A3				
Job No.	MGT0525	File Ref.	MGT0525Arc0027	Map No.	0027
				Rev	F01



Data Sources: NPWS

Service Layer Credits: Esri, HERE, Garmin, (c) OpenStreetMap contributors, and the GIS user community

Ros Comáin

Comhairle Contae Ros Comáin

Roscommon County Council

Galway County Council

Comhairle Contae na Galillíne

Galway County Council

Westmeath County Council

Comhairle Contae na Sligeach

Westmeath County Council

TIIV

Bonnagar Iompair Éireann

Transport Infrastructure Ireland

General Notes

i) This drawing is the property of RPS Consulting Engineers, it is a confidential document and must not be copied, used, or its content divulged without prior written consent.

ii) All levels refer to Ordnance Survey Datum, Malin Head.

iii) DO NOT SCALE, use figured dimensions only, if in doubt, ask.

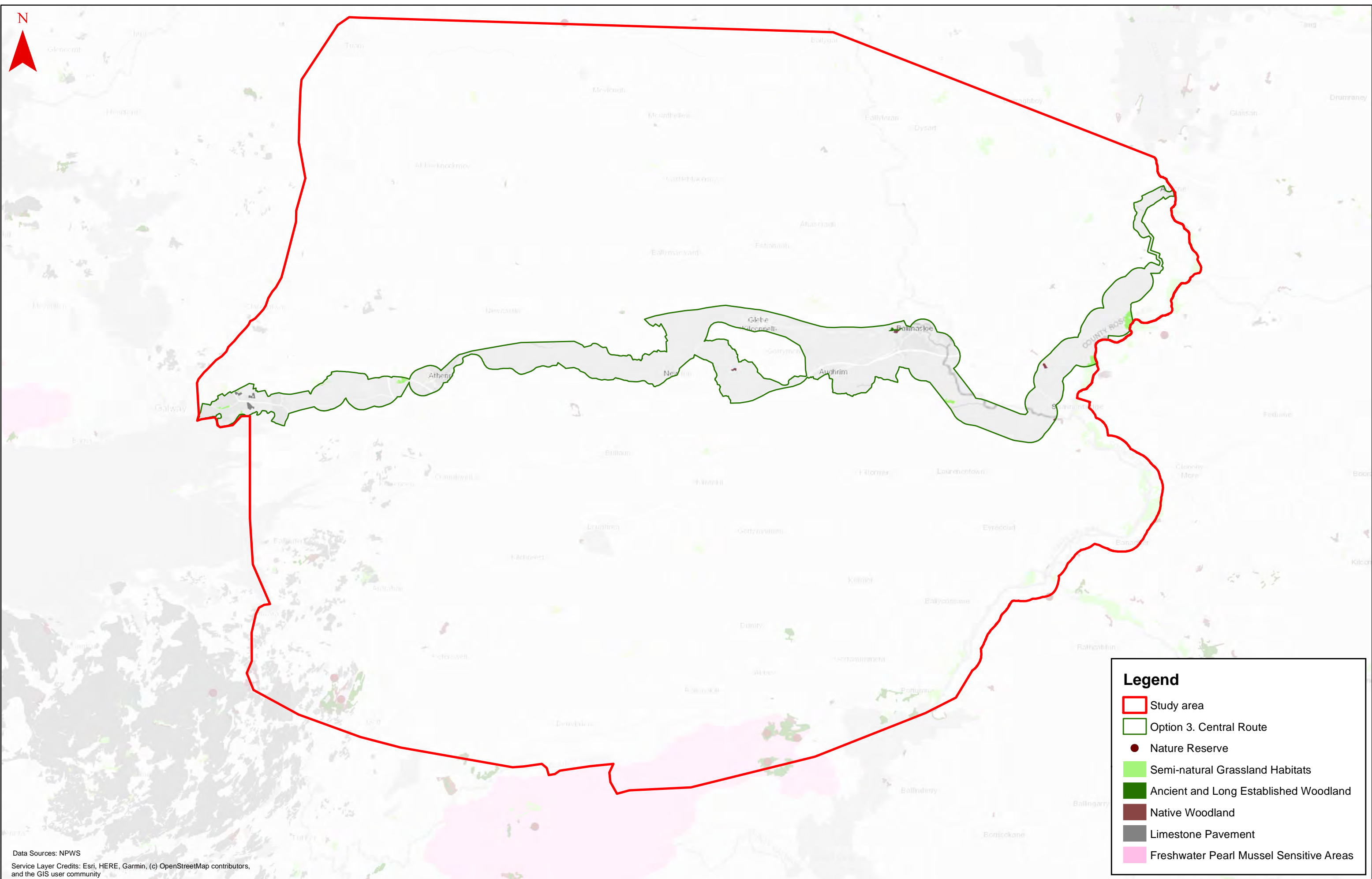
vi) Hard copies, dwf and pdf will form a controlled issue of the drawing. All other formats (dwg etc.) are deemed to be an uncontrolled issue and any work carried out based on these files is at the recipient's own risk. RPS will not accept responsibility for any errors from the use of these files, either by human error by the recipient, listing of the un-dimensioned measurements, compatibility with the recipients software and any errors arising when these files are used to aid the recipient's drawing production, or setting out on site.

F01	03/22	MR	For Information	CM	
No.	Date	DR	Amendment/Issue	App	

rps

Drawn	NR	Project		
Checked	JOC	Galway to Athlone Castle National Cycleway		
Approved	CM	Title		
Date	09/03/2022	Ecological Receptors Route Option 2		
Scale	1:250,000 @ A3			
Job No.	MGT0525	File Ref.	Map No.	Rev
		MGT0525Arc0027	0027	F01

Ordnance Survey Ireland Licence No. CYAL50173842 © Ordnance Survey Ireland/Government of Ireland



Data Sources: NPWS

Service Layer Credits: Esri, HERE, Garmin, (c) OpenStreetMap contributors, and the GIS user community

Ros

MON

Comhairle Contae Ros Comáin Roscommon County Council

Comhairle Chontae na Gallímhíe Galway County Council

WESTMEATH COUNTY COUNCIL COMAIRLE CHONTAE NA NÁBHAIR

TIIV

Bonnagar Iompair Éireann Transport Infrastructure Ireland

General Notes

i) This drawing is the property of RPS Consulting Engineers, it is a confidential document and must not be copied, used, or its content divulged without prior written consent.

ii) All levels refer to Ordnance Survey Datum, Malin Head.

iii) DO NOT SCALE, use figured dimensions only, if in doubt, ask.

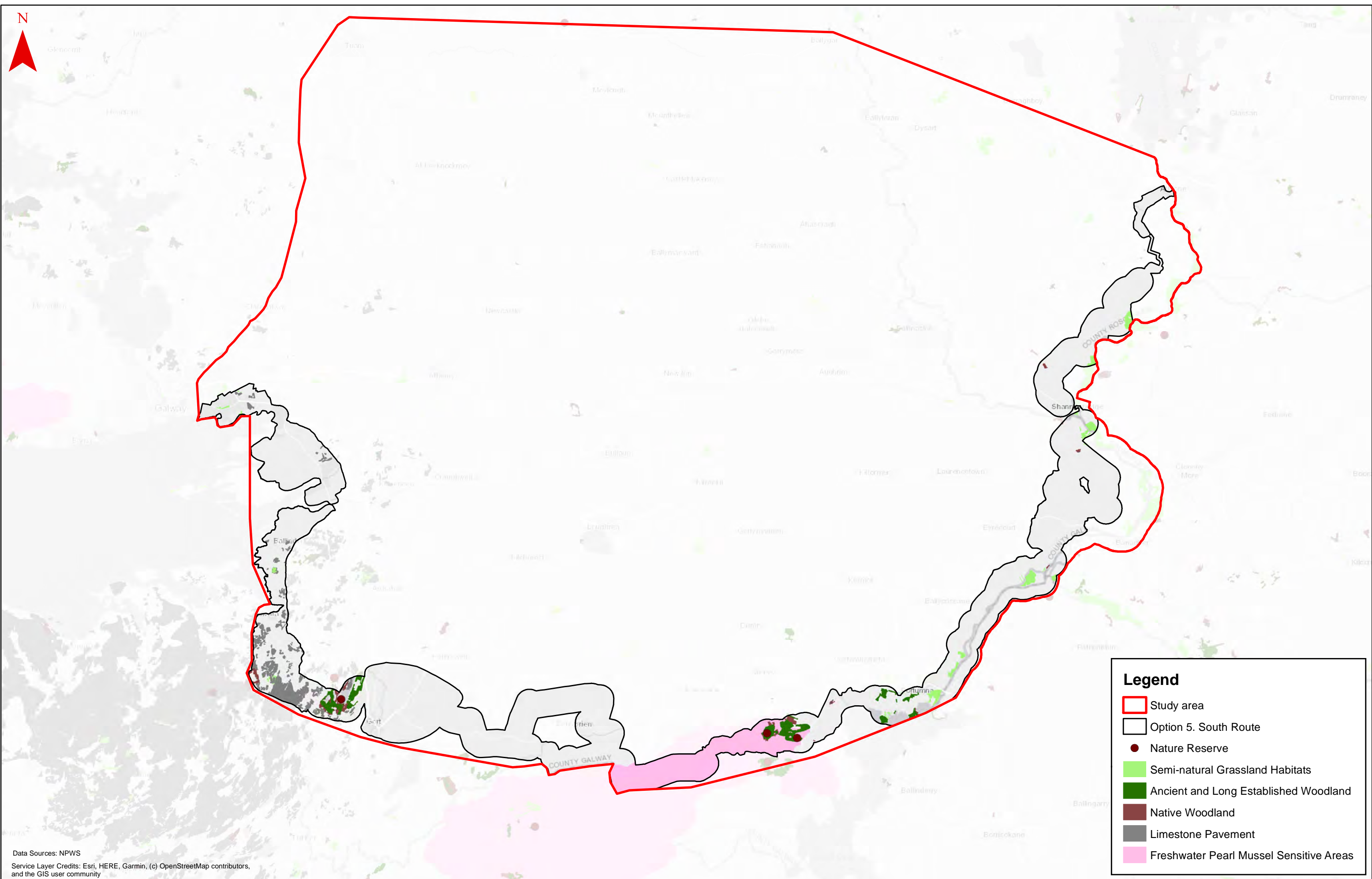
vi) Hard copies, dwf and pdf will form a controlled issue of the drawing. All other formats (dwg etc.) are deemed to be an uncontrolled issue and any work carried out based on these files is at the recipient's own risk. RPS will not accept responsibility for any errors from the use of these files, either by human error by the recipient, listing of the un-dimensioned measurements, compatibility with the recipients software and any errors arising when these files are used to aid the recipient's drawing production, or setting out on site.

F01	03/22	MR		For Information	CM
No.	Date	DR	OK	Amendment/Issue	App

rps

Drawn	NR	Project					
Checked	JOC	Galway to Athlone Castle National Cycleway					
Approved	CM	Title					
Date	09/03/2022	Ecological Receptors Route Option 3					
Scale	1:250,000 @ A3						
Job No.	MGT0525	File Ref.	MGT0525Arc0027	Map No.	0027	Rev	F01

Ordnance Survey Ireland Licence No. CYAL50173842 © Ordnance Survey Ireland/Government of Ireland



Data Sources: NPWS

Service Layer Credits: Esri, HERE, Garmin, (c) OpenStreetMap contributors, and the GIS user community

Client

Roscommon

Comhairle Contae Ros Comáin

Roscommon County Council

Comhairle Contae na Gaillimhe

Galway County Council

Westmeath County Council

Comhairle Contae na Sligeach

TIIV

Bonnagar Iompair Éireann

Transport Infrastructure Ireland

General Notes

i) This drawing is the property of RPS Consulting Engineers, it is a confidential document and must not be copied, used, or its content divulged without prior written consent.

ii) All levels refer to Ordnance Survey Datum, Malin Head.

iii) DO NOT SCALE, use figured dimensions only, if in doubt, ask.

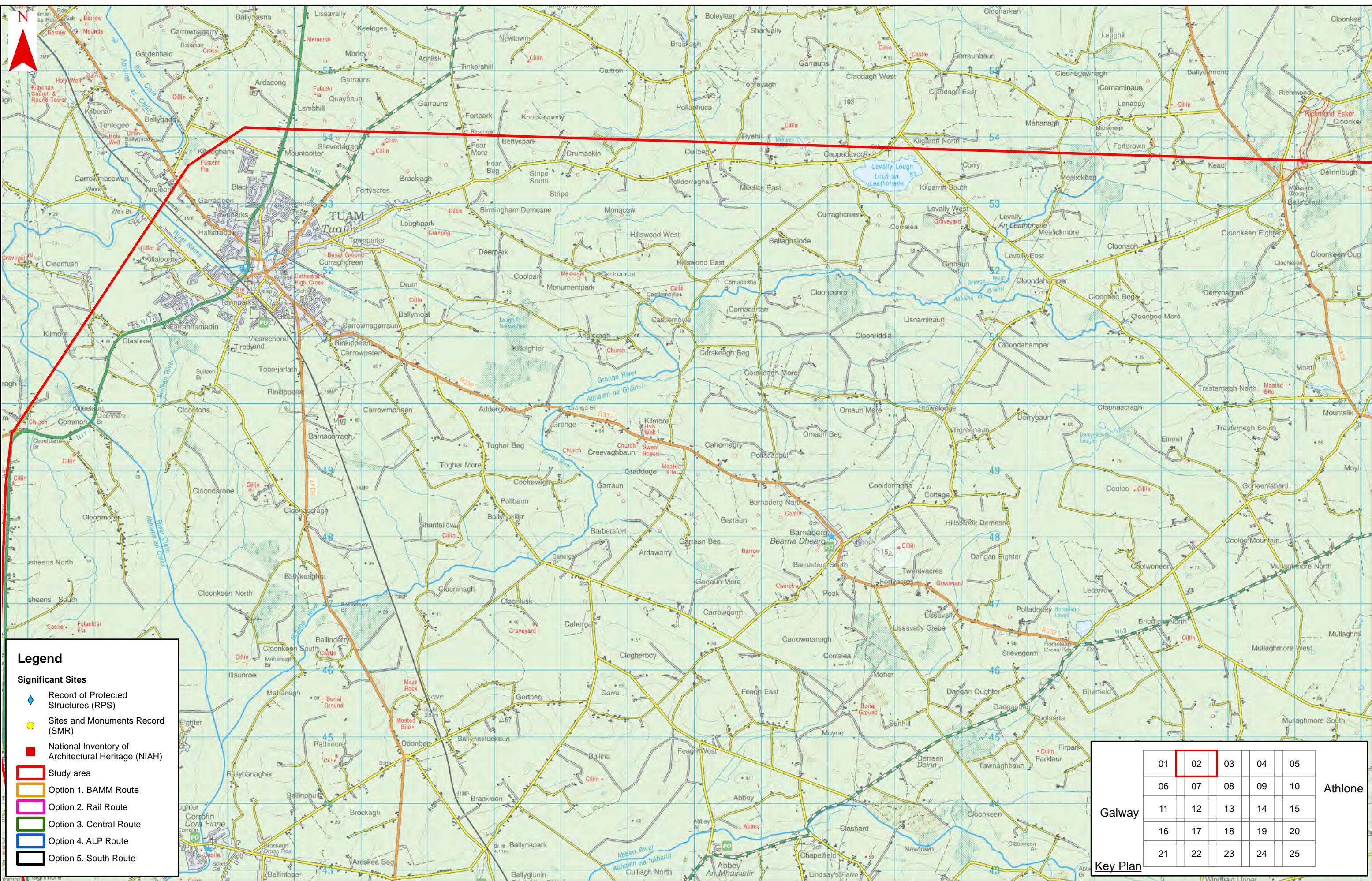
vi) Hard copies, dwf and pdf will form a controlled issue of the drawing. All other formats (dwg etc.) are deemed to be an uncontrolled issue and any work carried out based on these files is at the recipient's own risk. RPS will not accept responsibility for any errors from the use of these files, either by human error by the recipient, listing of the un-dimensioned measurements, compatibility with the recipients software and any errors arising when these files are used to aid the recipient's drawing production, or setting out on site.

F01	03/22	NR	For Information	CM	
No.	Date	DN	Amendment/Issue	App	
		OK			

rps

Drawn	NR	Project		
Checked	JOC	Galway to Athlone Castle National Cycleway		
Approved	CM	Title		
Date	09/03/2022	Ecological Receptors Route Option 5		
Scale	1:250,000 @ A3			
Job No.	MGT0525	File Ref.	Map No.	Rev
		MGT0525Arc0027	0027	F01

Ordnance Survey Ireland Licence No. CYAL50173842 © Ordnance Survey Ireland/Government of Ireland



Client

General Notes

i) This drawing is the property of RPS Consulting Engineers, it is a confidential document and must not be copied, used, or its content divulged without prior written consent.

ii) All levels refer to Ordnance Survey Datum, Malin Head.

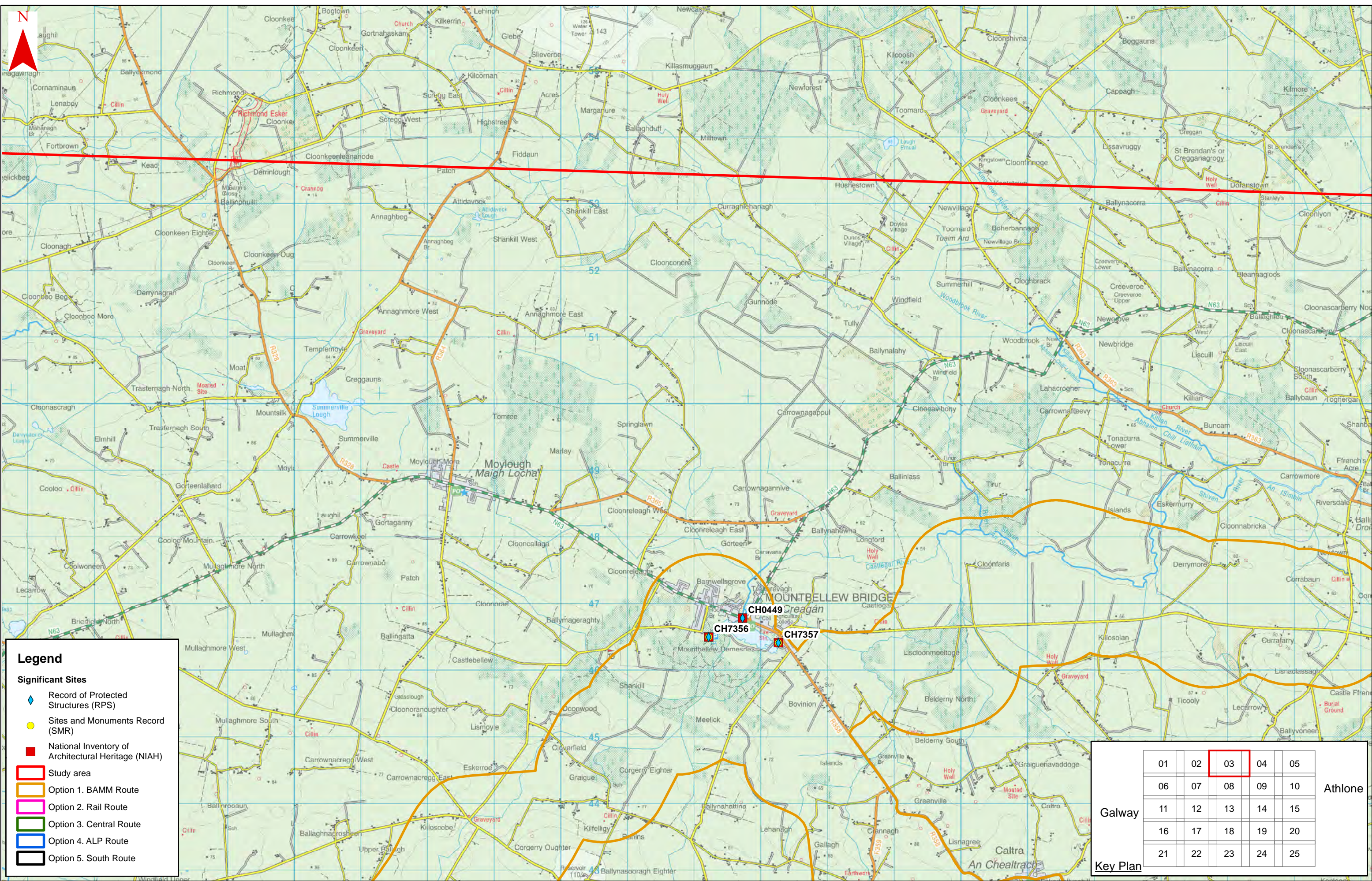
iii) DO NOT SCALE, use figured dimensions only, if in doubt, ask.

vi) Hard copies, dwf and pdf will form a controlled issue of the drawing. All other formats (dwg etc.) are deemed to be an uncontrolled issue and any work carried out based on these files is at the recipient's own risk. RPS will not accept responsibility for any errors from the use of these files, either by human error by the recipient, listing of the un-dimensioned measurements, compatibility with the recipients software and any errors arising when these files are used to aid the recipient's drawing production, or setting out on site.

F01	02/22	MR	For Information	CM	
No.	Date	Drn	Amendment/Issue	App	

Drawn	NR
Checked	SM
Approved	CM
Date	07/10/2020
Scale	1:50,000 @ A3
Job No.	MGT0525

Project	
Galway to Athlone Castle National Cycleway	
Title	
Archaeological, Architectural and Cultural Heritage Features	
File Ref.	Map No.
MGT0525Arc0017	02 of 25
Rev	F01



Legend

Significant Sites

Record of Protected Structures (RPS)

Sites and Monuments Record (SMR)

National Inventory of Architectural Heritage (NIAH)

Study area

Option 1. BAMM Route

Option 2. Rail Route

Option 3. Central Route

Option 4. ALP Route

Option 5. South Route

Galway	01	02	03	04	05	Athlone
	06	07	08	09	10	
	11	12	13	14	15	
	16	17	18	19	20	
	21	22	23	24	25	
Key Plan						

Client

Ros Mon

Comhairle Contae Ros Comáin

Roscommon County Council

Galway County Council

Westmeath County Council

Comhairle Contae na hEithne

TII

Bonnagar Iompar Eireann

Transport Infrastructure Ireland

General Notes

i) This drawing is the property of RPS Consulting Engineers, it is a confidential document and must not be copied, used, or its content divulged without prior written consent.

ii) All levels refer to Ordnance Survey Datum, Malin Head.

iii) DO NOT SCALE, use figured dimensions only, if in doubt, ask.

vi) Hard copies, dwf and pdf will form a controlled issue of the drawing. All other formats (dwg etc.) are deemed to be an uncontrolled issue and any work carried out based on these files is at the recipient's own risk. RPS will not accept responsibility for any errors from the use of these files, either by human error by the recipient, listing of the un-dimensioned measurements, compatibility with the recipients software and any errors arising when these files are used to aid the recipient's drawing production, or setting out on site.

F01	02/22	MR		For Information	CM
No.	Date	Dr	Amendment/Issue	App	

rps

Drawn

NR

Checked

SM

Approved

CM

Date

07/10/2020

Scale

1:50,000 @ A3

Job No.

MGT0525

Project

Galway to Athlone Castle National Cycleway

Title

Archaeological, Architectural and Cultural Heritage Features

File Ref.

MGT0525Arc0017

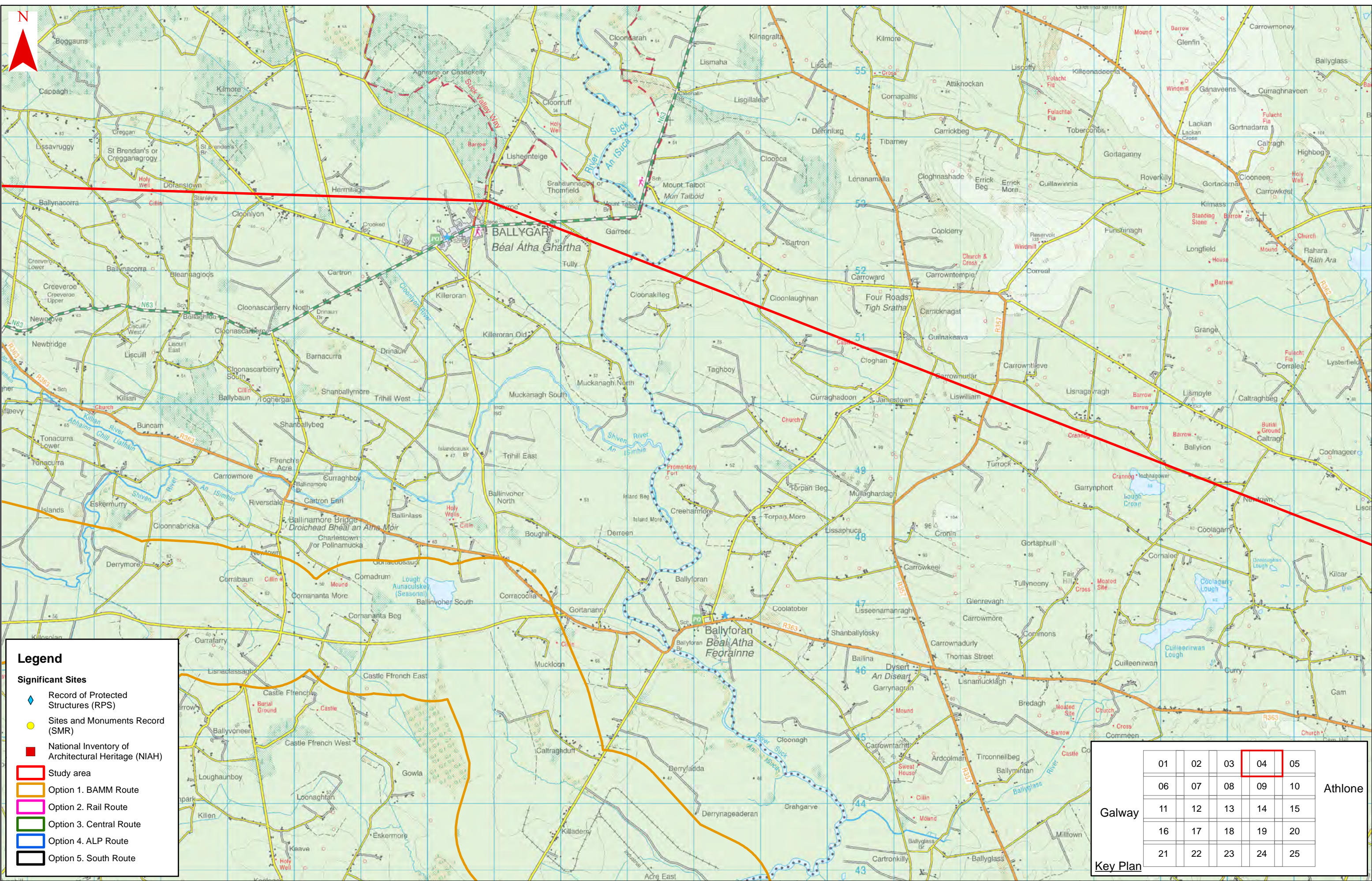
Map No.

03 of 25

Rev

F01

Ordnance Survey Ireland Licence No. EN0005020 © Ordnance Survey Ireland/Government of Ireland



Client

General Notes

i) This drawing is the property of RPS Consulting Engineers, it is a confidential document and must not be copied, used, or its content divulged without prior written consent.

ii) All levels refer to Ordnance Survey Datum, Malin Head.

iii) DO NOT SCALE, use figured dimensions only, if in doubt, ask.

vi) Hard copies, dwf and pdf will form a controlled issue of the drawing. All other formats (dwg etc.) are deemed to be an uncontrolled issue and any work carried out based on these files is at the recipient's own risk. RPS will not accept responsibility for any errors from the use of these files, either by human error by the recipient, listing of the un-dimensioned measurements, compatibility with the recipients software and any errors arising when these files are used to aid the recipient's drawing production, or setting out on site.

F01	02/22	NR	For Information	CM	
No.	Date	Dr	Amendment/Issue	App	
		OW			

Drawn NR

Checked SM

Approved CM

Date 07/10/2020

Scale 1:50,000 @ A3

Job No. MGT0525

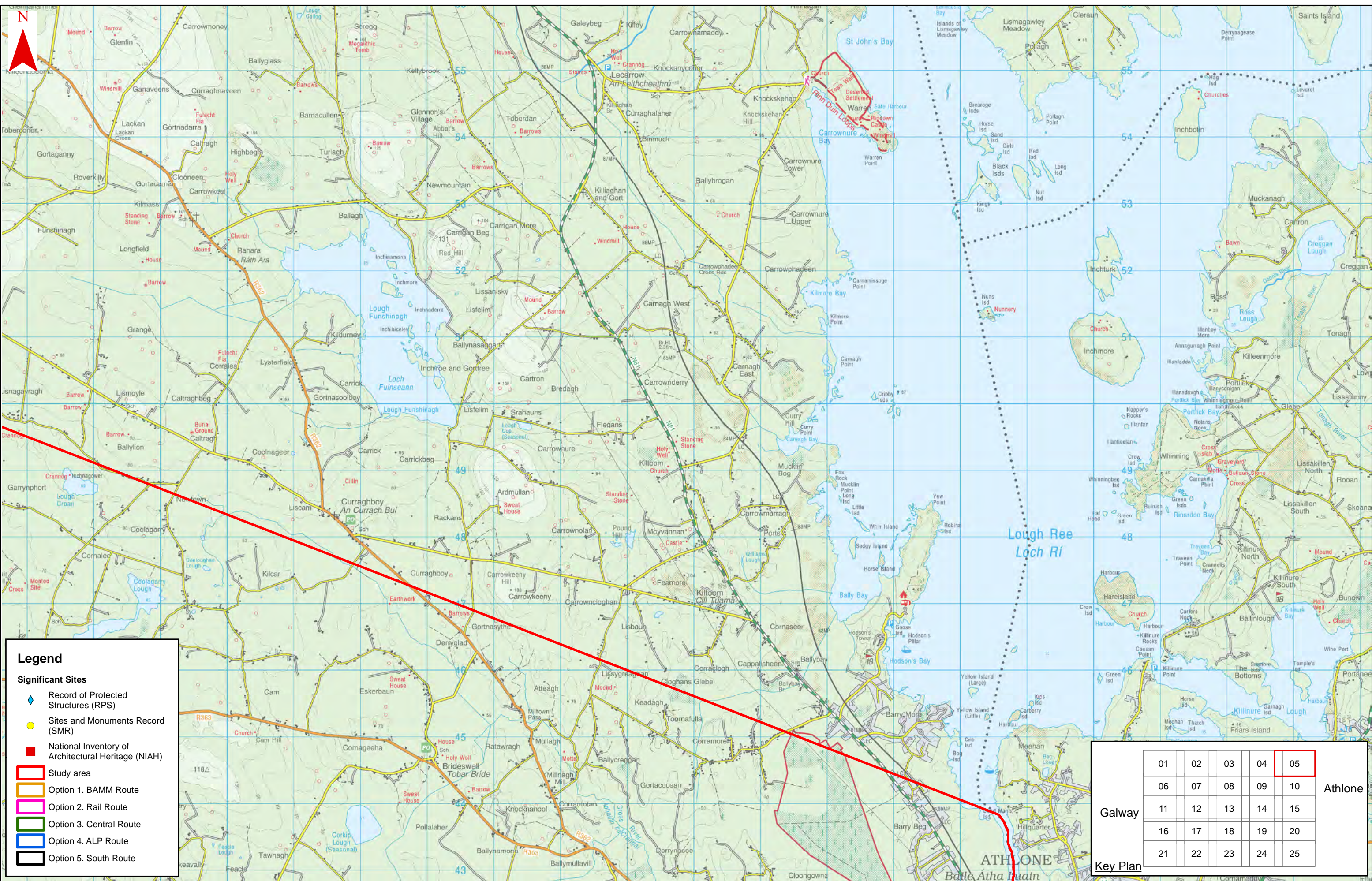
Project Galway to Athlone Castle National Cycleway

Title Archaeological, Architectural and Cultural Heritage Features

File Ref. MGT0525Arc0017

Map No. 04 of 25

Rev F01



Client



Comhairle Contae Ros Comaí
Ros Comaí
Roscommon County Council



Comhairle Contae na Galillíne
Galway County Council



WESTMEATH COUNTY COUNCIL
Comhairle Contae na Meáin



Bonnheag Iompar Éireann
Transport Infrastructure Ireland

General Notes

i) This drawing is the property of RPS Consulting Engineers, it is a confidential document and must not be copied, used, or its content divulged without prior written consent.

ii) All levels refer to Ordnance Survey Datum, Malin Head.

iii) DO NOT SCALE, use figured dimensions only, if in doubt, ask.

vi) Hard copies, dwf and pdf will form a controlled issue of the drawing. All other formats (dwg etc.) are deemed to be an uncontrolled issue and any work carried out based on these files is at the recipient's own risk. RPS will not accept responsibility for any errors from the use of these files, either by human error by the recipient, listing of the un-dimensioned measurements, compatibility with the recipients software and any errors arising when these files are used to aid the recipient's drawing production, or setting out on site.

F01	02/22	MR		For Information	CM
No.	Date	Dr	OW	Amendment/Issue	App



Drawn	NR	Project	Galway to Athlone Castle National Cycleway		
Checked	SM	Title	Archaeological, Architectural and Cultural Heritage Features		
Approved	CM	File Ref.	MGT0525Arc0017	Map No.	05 of 25
Date	07/10/2020	Rev			F01
Scale	1:50,000 @ A3				
Job No.	MGT0525				



Client

General Notes

i) This drawing is the property of RPS Consulting Engineers, it is a confidential document and must not be copied, used, or its content divulged without prior written consent.

ii) All levels refer to Ordnance Survey Datum, Malin Head.

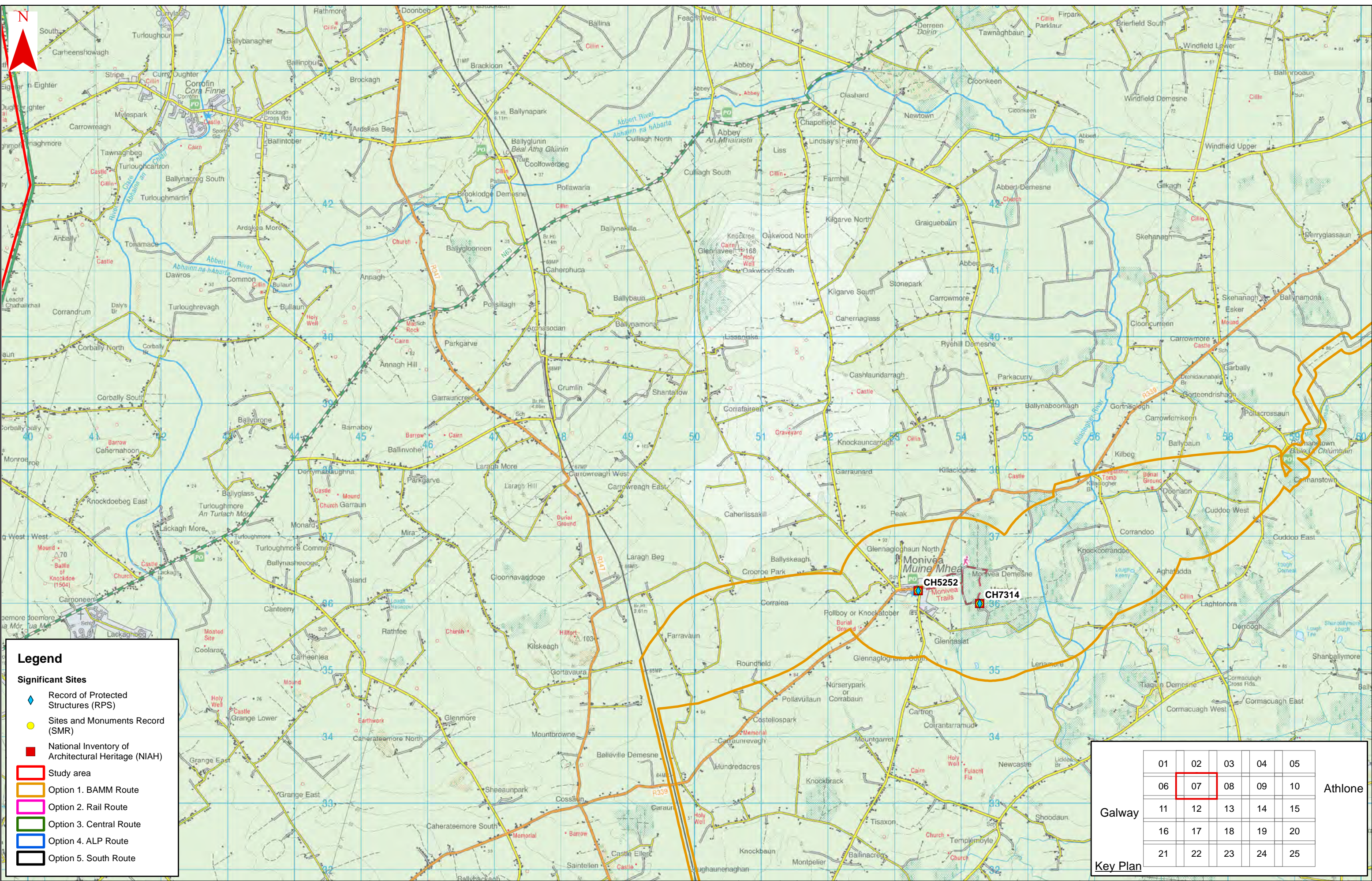
iii) DO NOT SCALE, use figured dimensions only, if in doubt, ask.

vi) Hard copies, dwf and pdf will form a controlled issue of the drawing. All other formats (dwg etc.) are deemed to be an uncontrolled issue and any work carried out based on these files is at the recipient's own risk. RPS will not accept responsibility for any errors from the use of these files, either by human error by the recipient, listing of the un-dimensioned measurements, compatibility with the recipients software and any errors arising when these files are used to aid the recipient's drawing production, or setting out on site.

F01	02/22	MR		For Information	CM
No.	Date	Dr		Amendment/Issue	App
		OW			

Drawn	NR
Checked	SM
Approved	CM
Date	07/10/2020
Scale	1:50,000 @ A3
Job No.	MGT0525

Project	
Galway to Athlone Castle National Cycleway	
Title	
Archaeological, Architectural and Cultural Heritage Features	
File Ref.	Map No.
MGT0525Arc0017	06 of 25
Rev	F01



Legend

Significant Sites

Record of Protected Structures (RPS)

Sites and Monuments Record (SMR)

National Inventory of Architectural Heritage (NIAH)

Study area

Option 1. BAMM Route

Option 2. Rail Route

Option 3. Central Route

Option 4. ALP Route

Option 5. South Route

					Athlone
01	02	03	04	05	
06	07	08	09	10	
11	12	13	14	15	
16	17	18	19	20	
21	22	23	24	25	
Galway					
Key Plan					

Client

Ros Comhairle Contae Ros Comairle County Council

Comhairle Contae na Gaillimhe Galway County Council

WESTMEATH COUNTY COUNCIL COMAIRLE CONTAE NA LIMERICK

TII Bonnagar Iompar Eireann Transport Infrastructure Ireland

General Notes

i) This drawing is the property of RPS Consulting Engineers, it is a confidential document and must not be copied, used, or its content divulged without prior written consent.

ii) All levels refer to Ordnance Survey Datum, Malin Head.

iii) DO NOT SCALE, use figured dimensions only, if in doubt, ask.

vi) Hard copies, dwf and pdf will form a controlled issue of the drawing. All other formats (dwg etc.) are deemed to be an uncontrolled issue and any work carried out based on these files is at the recipient's own risk. RPS will not accept responsibility for any errors from the use of these files, either by human error by the recipient, listing of the un-dimensioned measurements, compatibility with the recipients software and any errors arising when these files are used to aid the recipient's drawing production, or setting out on site.

F01	02/22	NR	For Information	CM	
No.	Date	Dr	Amendment/Issue	App	

rps

Drawn NR

Checked SM

Approved CM

Date 07/10/2020

Scale 1:50,000 @ A3

Job No. MGT0525

Project Galway to Athlone Castle National Cycleway

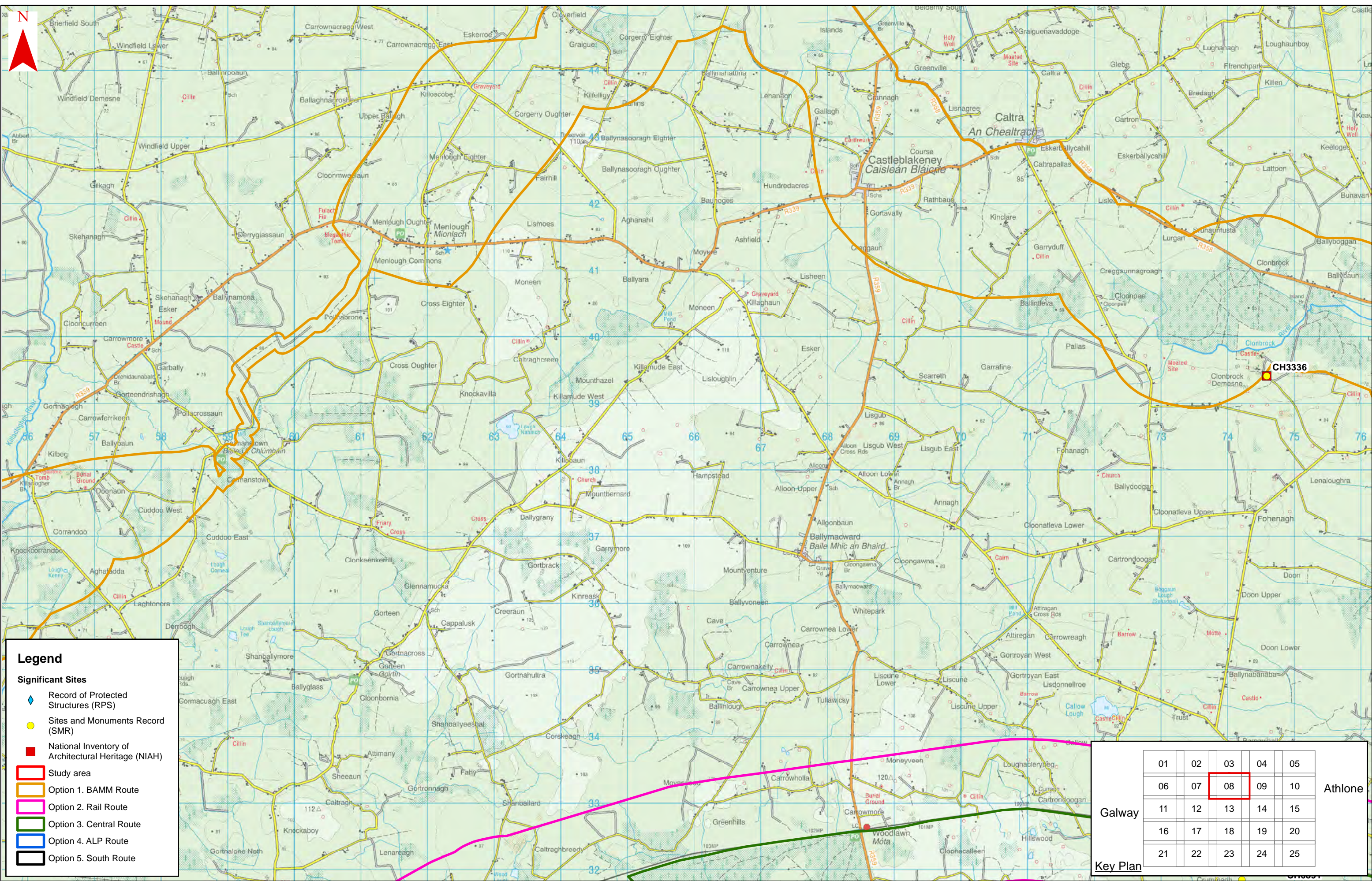
Title Archaeological, Architectural and Cultural Heritage Features

File Ref. MGT0525Arc0017

Map No. 07 of 25

Rev F01

Ordnance Survey Ireland Licence No. EN0005020 © Ordnance Survey Ireland/Government of Ireland



Client

General Notes

i) This drawing is the property of RPS Consulting Engineers, it is a confidential document and must not be copied, used, or its content divulged without prior written consent.

ii) All levels refer to Ordnance Survey Datum, Malin Head.

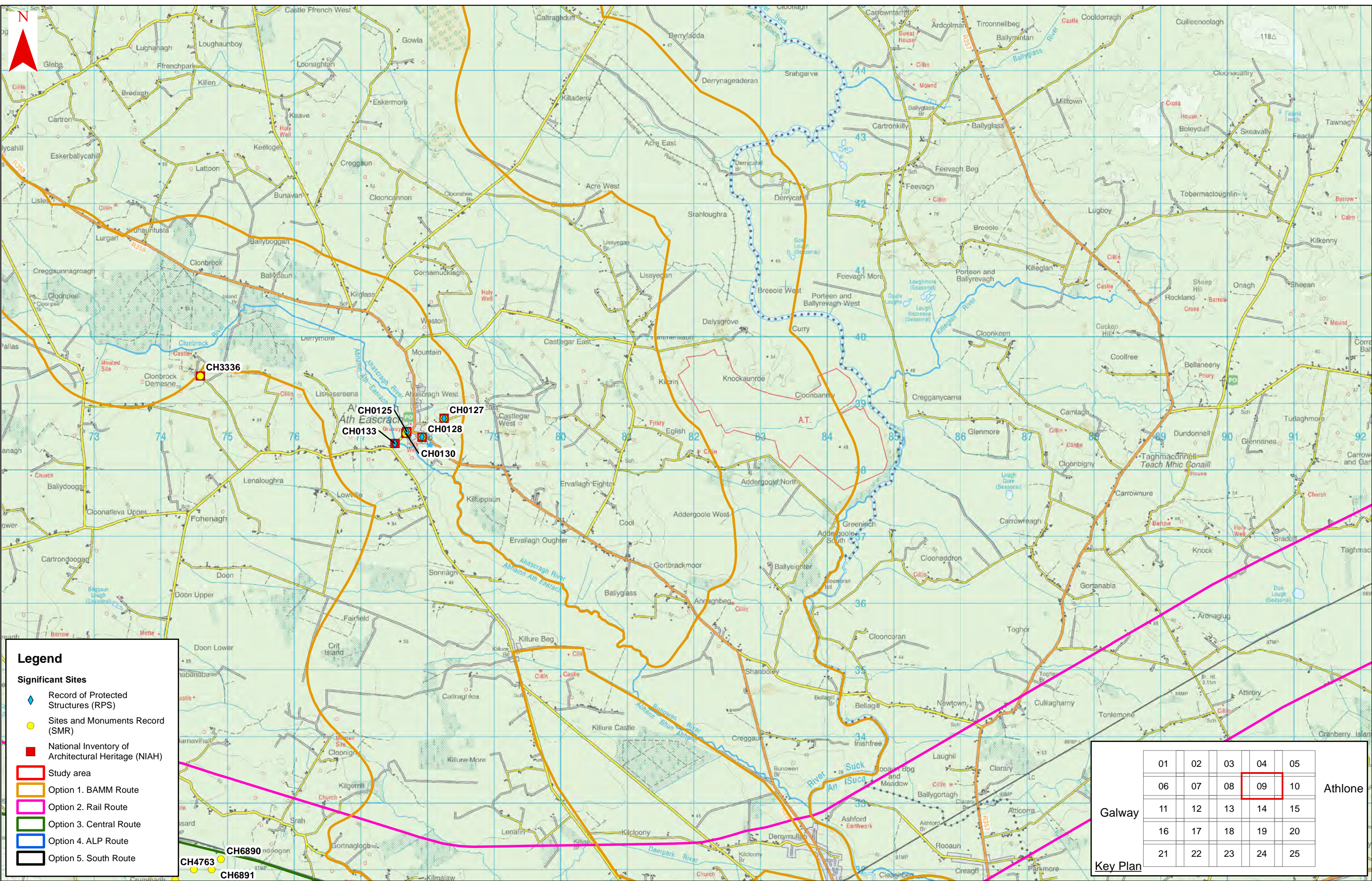
iii) DO NOT SCALE, use figured dimensions only, if in doubt, ask.

vi) Hard copies, dwf and pdf will form a controlled issue of the drawing. All other formats (dwg etc.) are deemed to be an uncontrolled issue and any work carried out based on these files is at the recipient's own risk. RPS will not accept responsibility for any errors from the use of these files, either by human error by the recipient, listing of the un-dimensioned measurements, compatibility with the recipients software and any errors arising when these files are used to aid the recipient's drawing production, or setting out on site.

F01	02/22	MR	For Information	CM	
No.	Date	Dr	Amendment/Issue	App	
		OW			



Drawn	NR	Project	Galway to Athlone Castle National Cycleway		
Checked	SM	Title	Archaeological, Architectural and Cultural Heritage Features		
Approved	CM				
Date	07/10/2020				
Scale	1:50,000 @ A3				
Job No.	MGT0525	File Ref.	MGT0525Arc0017	Map No.	08 of 25
				Rev	F01



Legend

Significant Sites

- Record of Protected Structures (RPS)
- Sites and Monuments Record (SMR)
- National Inventory of Architectural Heritage (NIAH)

- Study area
- Option 1. Bamm Route
- Option 2. Rail Route
- Option 3. Central Route
- Option 4. ALP Route
- Option 5. South Route

Key Plan

01	02	03	04	05
06	07	08	09	10
11	12	13	14	15
16	17	18	19	20
21	22	23	24	25

Athlone

Galway

Client

General Notes

i) This drawing is the property of RPS Consulting Engineers, it is a confidential document and must not be copied, used, or its content divulged without prior written consent.

ii) All levels refer to Ordnance Survey Datum, Malin Head.

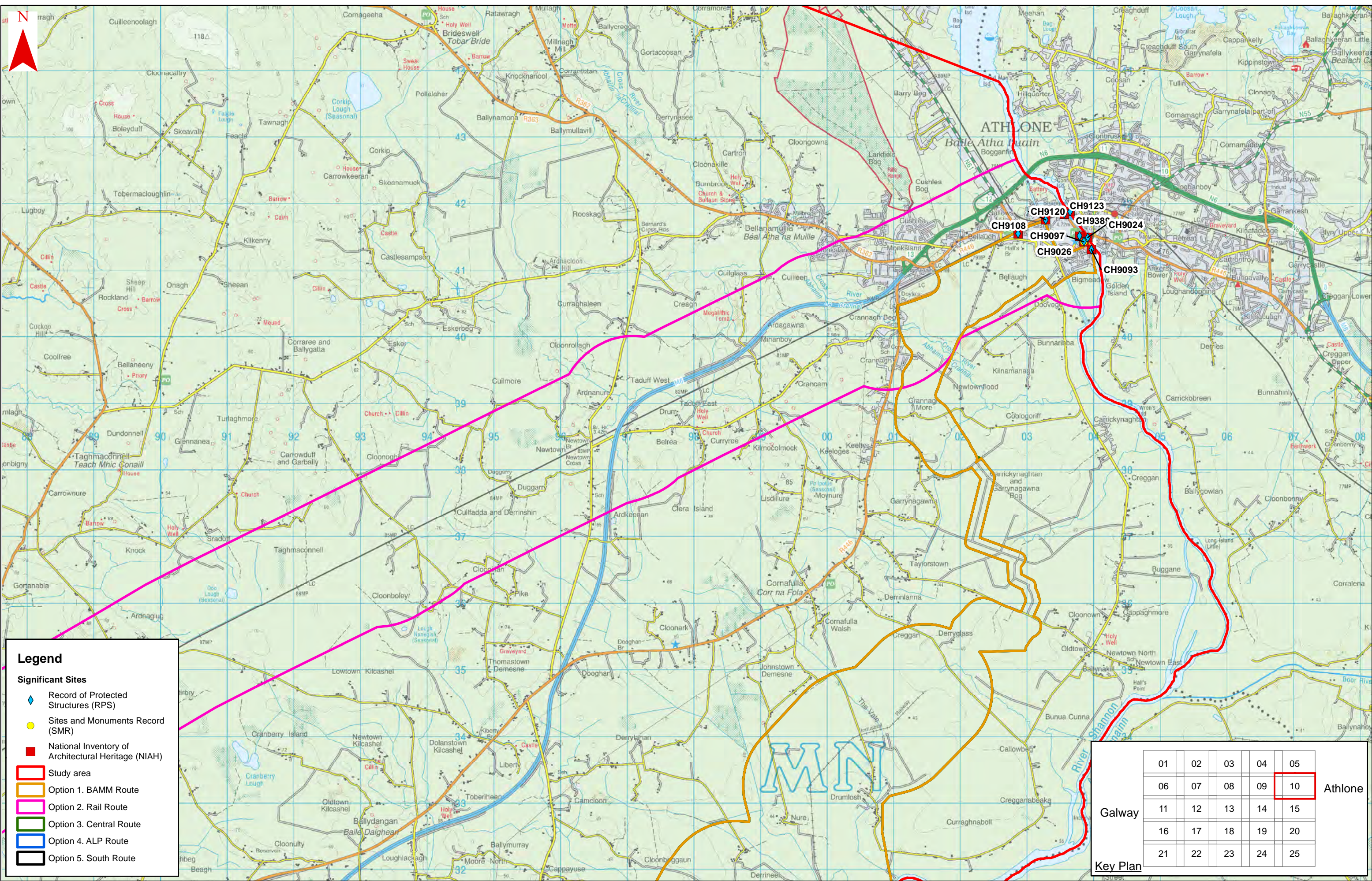
iii) DO NOT SCALE, use figured dimensions only, if in doubt, ask.

vi) Hard copies, dwf and pdf will form a controlled issue of the drawing. All other formats (dwg etc.) are deemed to be an uncontrolled issue and any work carried out based on these files is at the recipient's own risk. RPS will not accept responsibility for any errors from the use of these files, either by human error by the recipient, listing of the un-dimensioned measurements, compatibility with the recipients software and any errors arising when these files are used to aid the recipient's drawing production, or setting out on site.

F01	02/22	NR		For Information	CM
No.	Date	DR		Amendment/Issue	App

Drawn	NR
Checked	SM
Approved	CM
Date	07/10/2020
Scale	1:50,000 @ A3
Job No.	MGT0525

Project	
Galway to Athlone Castle National Cycleway	
Title	
Archaeological, Architectural and Cultural Heritage Features	
File Ref.	Map No.
MGT0525Arc0017	09 of 25
Rev	F01



Legend

Significant Sites

Record of Protected Structures (RPS)

Sites and Monuments Record (SMR)

National Inventory of Architectural Heritage (NIAH)

Study area

Option 1. BAMM Route

Option 2. Rail Route

Option 3. Central Route

Option 4. ALP Route

Option 5. South Route

01

02

03

04

05

06

07

08

09

10

11

12

13

14

15

16

17

18

19

20

21

22

23

24

25

Athlone

Galway

Key Plan

Client

Ros Comair

MON

Comhairle Contae Ros Comair

Comhairle Contae na Gaillimhe

County Council

Galway County Council

Westmeath County Council

Comhairle Contae na Sligeach

TII

Bonnhearg Iompar Eireann

Transport Infrastructure Ireland

General Notes

i) This drawing is the property of RPS Consulting Engineers, it is a confidential document and must not be copied, used, or its content divulged without prior written consent.

ii) All levels refer to Ordnance Survey Datum, Malin Head.

iii) DO NOT SCALE, use figured dimensions only, if in doubt, ask.

vi) Hard copies, dwf and pdf will form a controlled issue of the drawing. All other formats (dwg etc.) are deemed to be an uncontrolled issue and any work carried out based on these files is at the recipient's own risk. RPS will not accept responsibility for any errors from the use of these files, either by human error by the recipient, listing of the un-dimensioned measurements, compatibility with the recipients software and any errors arising when these files are used to aid the recipient's drawing production, or setting out on site.

F01

02/22

MR

SM

No.

Date

Day

Week

For Information

Amendment/Issue

CM

App

rps

Drawn

NR

Checked

SM

Approved

CM

Date

07/10/2020

Scale

1:50,000 @ A3

Job No.

MGT0525

Project

Galway to Athlone Castle National Cycleway

Title

Archaeological, Architectural and Cultural Heritage Features

File Ref.

MGT0525Arc0017

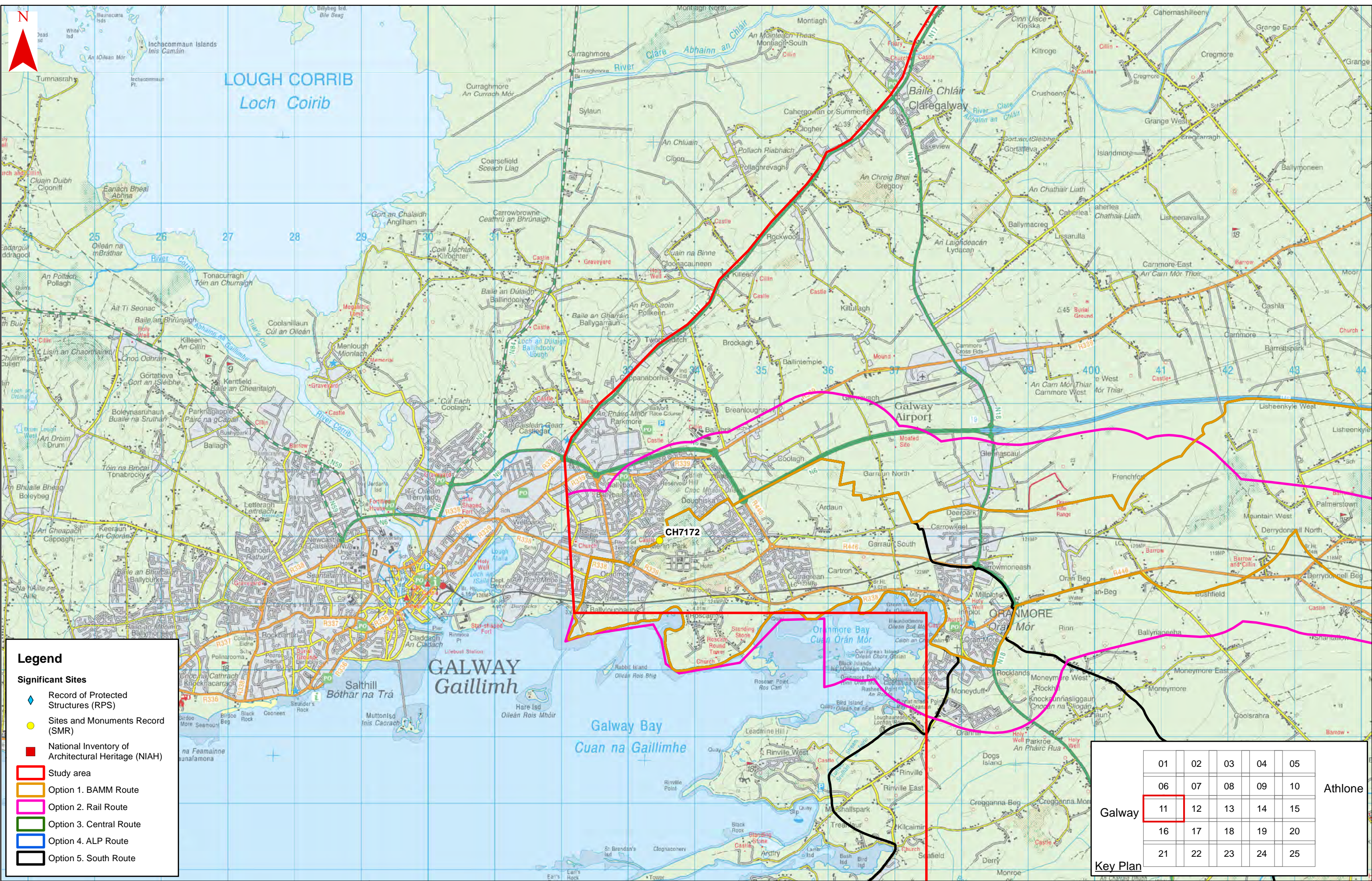
Map No.

10 of 25

Rev

F01

Ordnance Survey Ireland Licence No. EN0005020 © Ordnance Survey Ireland/Government of Ireland



Legend

◆

Record of Protected Structures (RPS)

●

Sites and Monuments Record (SMR)

■

National Inventory of Architectural Heritage (NIAH)

Study area

Option 1. BAMM Route

Option 2. Rail Route

Option 3. Central Route

Option 4. ALP Route

Option 5. South Route

Client

General Notes

i) This drawing is the property of RPS Consulting Engineers, it is a confidential document and must not be copied, used, or its content divulged without prior written consent.

ii) All levels refer to Ordnance Survey Datum, Malin Head.

iii) DO NOT SCALE, use figured dimensions only, if in doubt, ask.

vi) Hard copies, dwf and pdf will form a controlled issue of the drawing. All other formats (dwtg etc.) are deemed to be an uncontrolled issue and any work carried out based on these files is at the recipient's own risk. RPS will not accept responsibility for any errors from the use of these files, either by human error by the recipient, listing of the un-dimensioned measurements, compatibility with the recipients software and any errors arising when these files are used to aid the recipient's drawing production, or setting out on site.

F01	02/22	MR	For Information	CM	
No.	Date	Dr	Amendment/Issue	App	

Drawn NR

Checked SM

Approved CM

Date 07/10/2020

Scale 1:50,000 @ A3

Job No. MGT0525

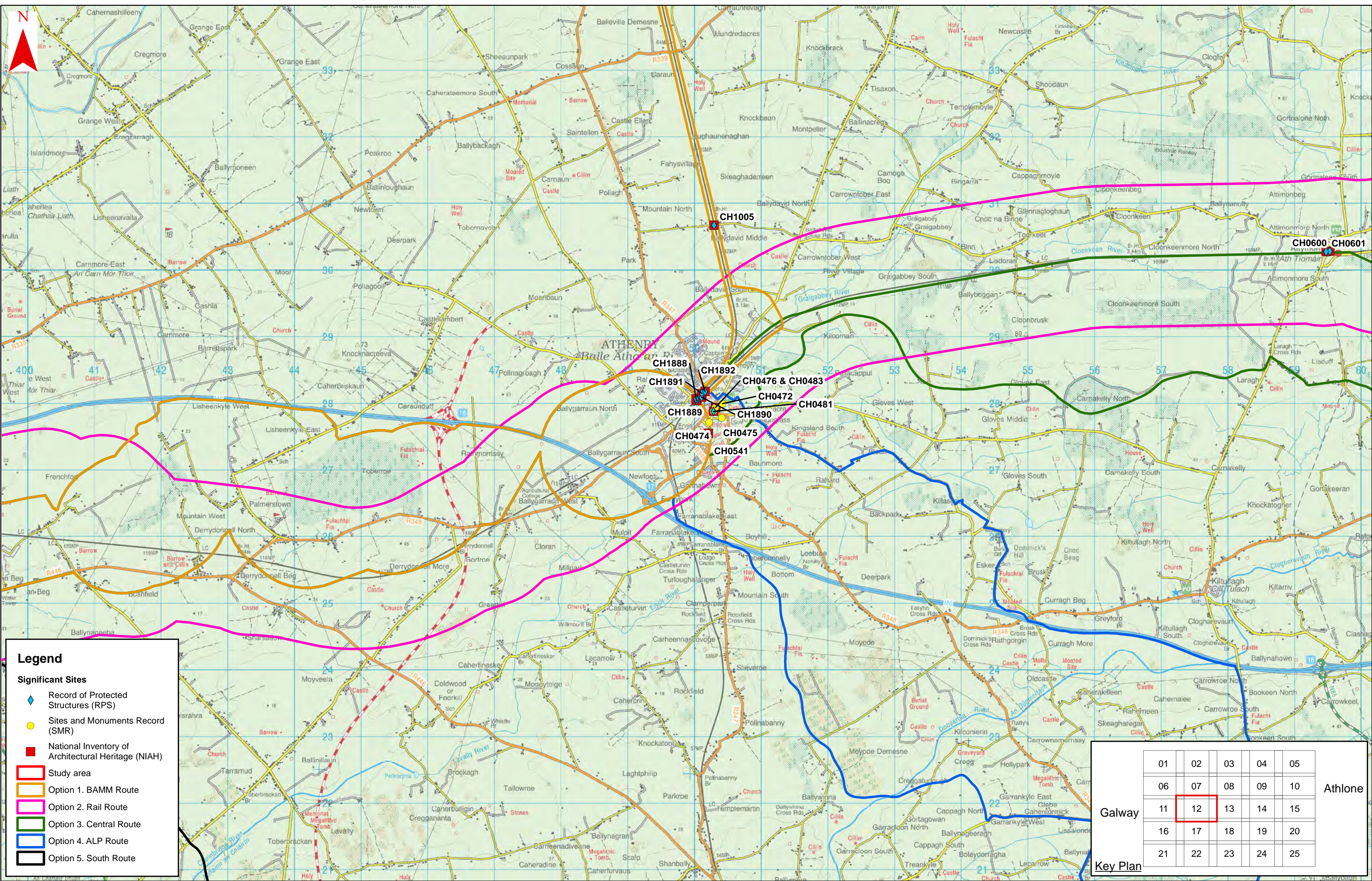
Project Galway to Athlone Castle National Cycleway

Title Archaeological, Architectural and Cultural Heritage Features

File Ref. MGT0525Arc0017

Map No. 11 of 25

Rev F01



Legend

Significant Sites

Record of Protected Structures (RPS)

Sites and Monuments Record (SMR)

National Inventory of Architectural Heritage (NIAH)

Study area

Option 1. BAMM Route

Option 2. Rail Route

Option 3. Central Route

Option 4. ALP Route

Option 5. South Route

					Athlone
01	02	03	04	05	
06	07	08	09	10	
11	12	13	14	15	
16	17	18	19	20	
21	22	23	24	25	
Galway					
Key Plan					

Client

ROS MON

Comhairle Contae Ros Comáin
Roscommon County Council

Comhairle Contae na Galille

Galway County Council

WESTMEATH COUNTY COUNCIL

COMHAILLE CONTAE NA GALLIMHE

TIU

Bonnéagair Iompar Éireann
Transport Infrastructure Ireland

General Notes

i) This drawing is the property of RPS Consulting Engineers, it is a confidential document and must not be copied, used, or its content divulged without prior written consent.

ii) All levels refer to Ordnance Survey Datum, Malin Head.

iii) DO NOT SCALE, use figured dimensions only, if in doubt, ask.

vi) Hard copies, dwf and pdf will form a controlled issue of the drawing. All other formats (dwg etc.) are deemed to be an uncontrolled issue and any work carried out based on these files is at the recipient's own risk. RPS will not accept responsibility for any errors from the use of these files, either by human error by the recipient, listing of the un-dimensioned measurements, compatibility with the recipients software and any errors arising when these files are used to aid the recipient's drawing production, or setting out on site.

F01	02/22	MR	SM	For Information	CM
No.	Date	Dr	Ck	Amendment/Issue	App

rps

Drawn

NR

Checked

SM

Approved

CM

Date

07/10/2020

Scale

1:50,000 @ A3

Job No.

MGT0525

Project

Galway to Athlone Castle
National Cycleway

Title

Archaeological, Architectural and
Cultural Heritage Features

File Ref.

MGT0525Arc0017

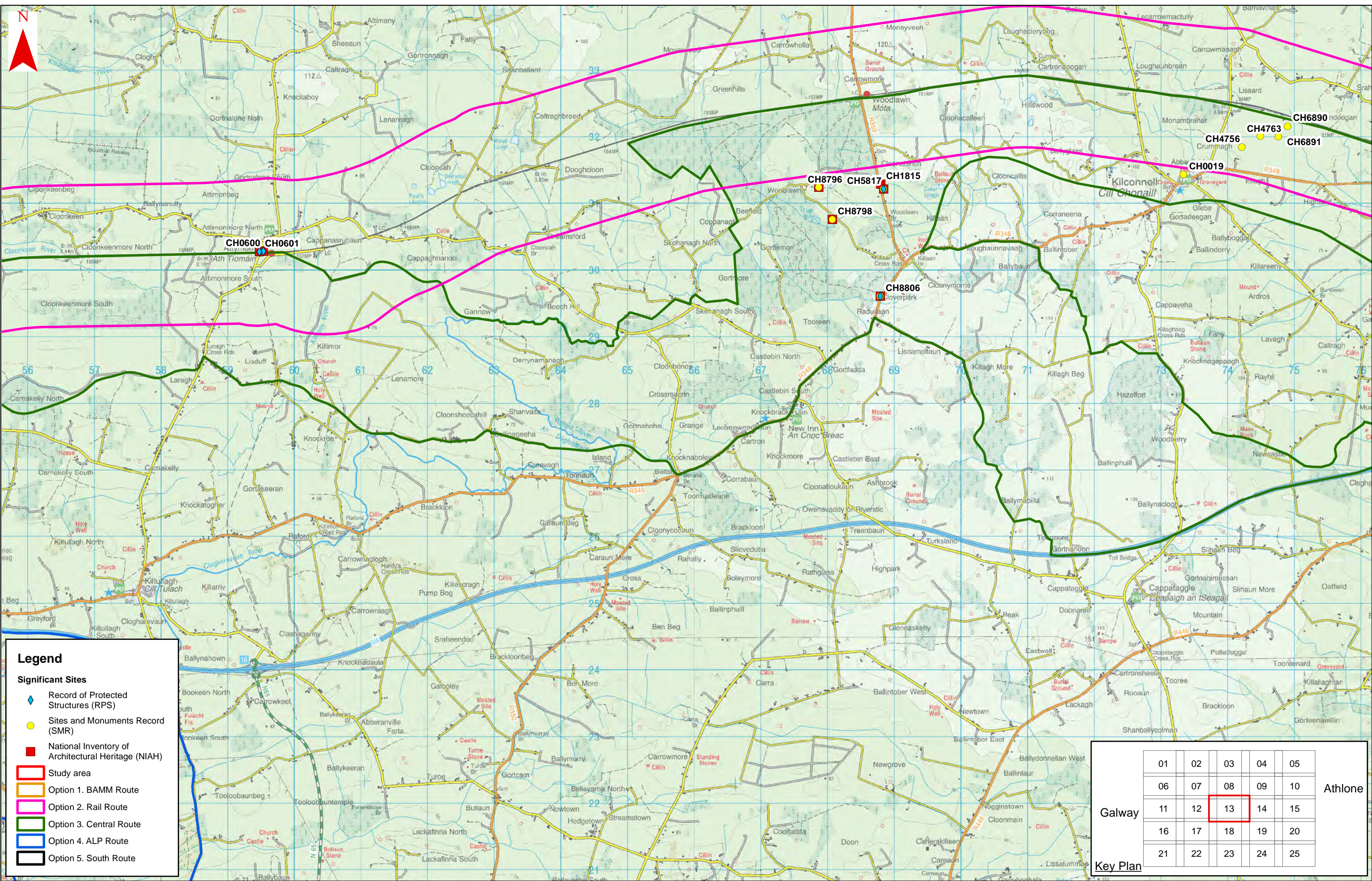
Map No.

12 of 25

Rev

F01

Ordnance Survey Ireland Licence No. EN0005020 © Ordnance Survey Ireland/Government of Ireland



Client

General Notes

i) This drawing is the property of RPS Consulting Engineers, it is a confidential document and must not be copied, used, or its content divulged without prior written consent.

ii) All levels refer to Ordnance Survey Datum, Malin Head.

iii) DO NOT SCALE, use figured dimensions only, if in doubt, ask.

vi) Hard copies, dwf and pdf will form a controlled issue of the drawing. All other formats (dwg etc.) are deemed to be an uncontrolled issue and any work carried out based on these files is at the recipient's own risk. RPS will not accept responsibility for any errors from the use of these files, either by human error by the recipient, listing of the un-dimensioned measurements, compatibility with the recipients software and any errors arising when these files are used to aid the recipient's drawing production, or setting out on site.

F01	02/22	MR	For Information	CM	
No.	Date	Dr	Amendment/Issue	App	
		OW			

Drawn NR

Checked SM

Approved CM

Date 07/10/2020

Scale 1:50,000 @ A3

Job No. MGT0525

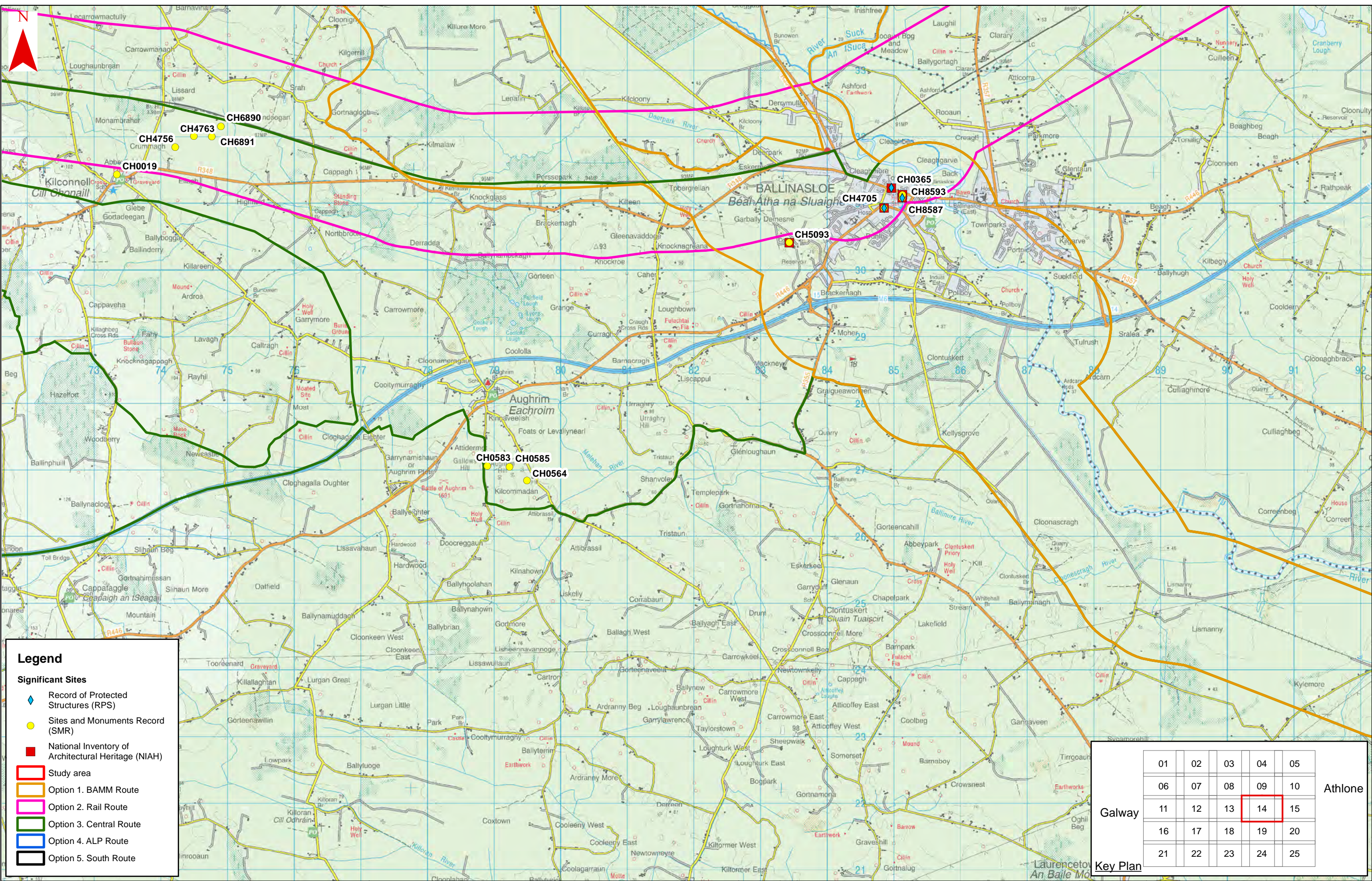
Project Galway to Athlone Castle National Cycleway

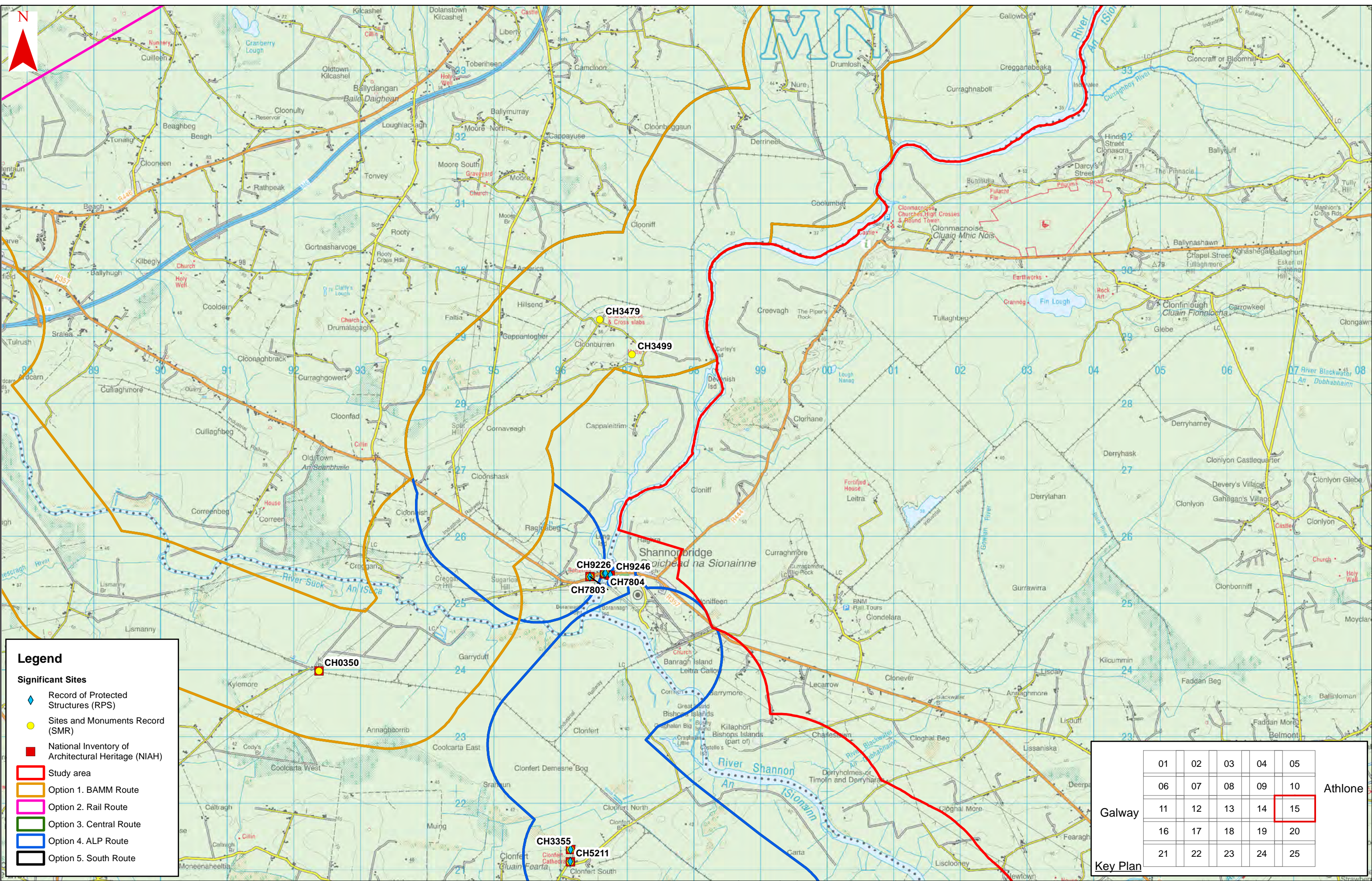
Title Archaeological, Architectural and Cultural Heritage Features

File Ref. MGT0525Arc0017

Map No. 13 of 25

Rev F01





Legend

Significant Sites

Record of Protected Structures (RPS)

Sites and Monuments Record (SMR)

National Inventory of Architectural Heritage (NIAH)

Study area

Option 1. BAMM Route

Option 2. Rail Route

Option 3. Central Route

Option 4. ALP Route

Option 5. South Route

Galway	01	02	03	04	05	Athlone
	06	07	08	09	10	
	11	12	13	14	15	
	16	17	18	19	20	
	21	22	23	24	25	
Key Plan						

Client

ROS MON

Comhairle Contae Ros Comáin

Comhairle Contae na Gaillimhe

Galway County Council

WESTMEATH COUNTY COUNCIL

COMHAILLE CONTAE NA RÍOIRDE

TIIV

Bonnheagar Iompar Éireann

Transport Infrastructure Ireland

General Notes

i) This drawing is the property of RPS Consulting Engineers, it is a confidential document and must not be copied, used, or its content divulged without prior written consent.

ii) All levels refer to Ordnance Survey Datum, Malin Head.

iii) DO NOT SCALE, use figured dimensions only, if in doubt, ask.

vi) Hard copies, dwf and pdf will form a controlled issue of the drawing. All other formats (dwg etc.) are deemed to be an uncontrolled issue and any work carried out based on these files is at the recipient's own risk. RPS will not accept responsibility for any errors from the use of these files, either by human error by the recipient, listing of the un-dimensioned measurements, compatibility with the recipients software and any errors arising when these files are used to aid the recipient's drawing production, or setting out on site.

F01	02/22	MR	For Information	CM	
No.	Date	Dr	Amendment/Issue	App	
		On			
		Chk			

rps

Drawn NR

Checked SM

Approved CM

Date 07/10/2020

Scale 1:50,000 @ A3

Job No. MGT0525

Project Galway to Athlone Castle National Cycleway

Title

Archaeological, Architectural and Cultural Heritage Features

File Ref. MGT0525Arc0017

Map No. 15 of 25

Rev F01

Ordnance Survey Ireland Licence No. EN0005020 © Ordnance Survey Ireland/Government of Ireland



Client



Comhairle Contae Ros Comáin
Ros Comáin
County Galway



Comhairle Contae na Gaillimhe
Galway County Council



WESTMEATH COUNTY COUNCIL
COMHAIRLE CONTAE NA MEATH



Bonnheagar Iompar Éireann
Transport Infrastructure Ireland

General Notes

i) This drawing is the property of RPS Consulting Engineers, it is a confidential document and must not be copied, used, or its content divulged without prior written consent.

ii) All levels refer to Ordnance Survey Datum, Malin Head.

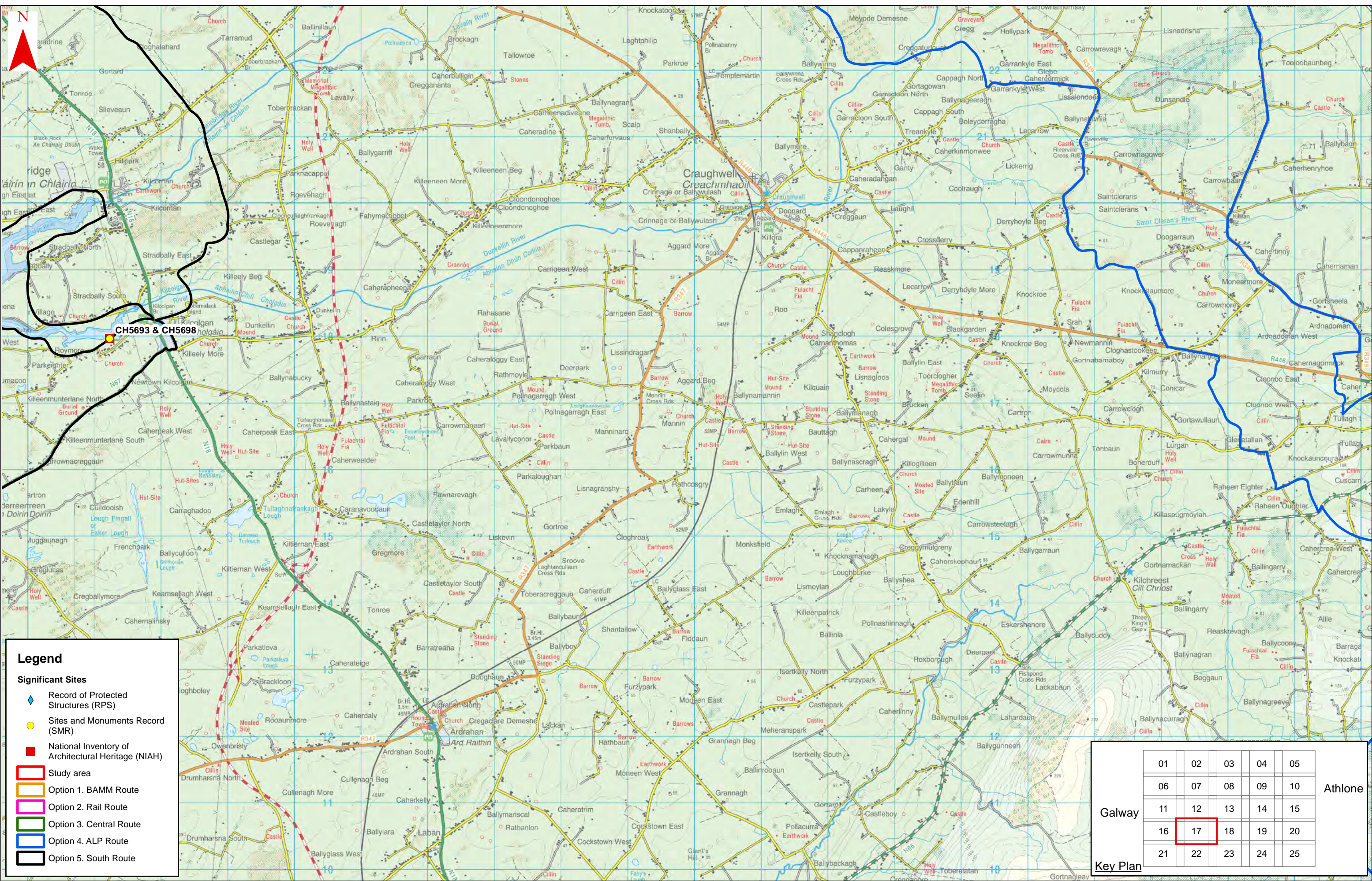
iii) DO NOT SCALE, use figured dimensions only, if in doubt, ask.

vi) Hard copies, dwf and pdf will form a controlled issue of the drawing. All other formats (dwg etc.) are deemed to be an uncontrolled issue and any work carried out based on these files is at the recipient's own risk. RPS will not accept responsibility for any errors from the use of these files, either by human error by the recipient, listing of the un-dimensioned measurements, compatibility with the recipients software and any errors arising when these files are used to aid the recipient's drawing production, or setting out on site.

F01	02/22	MR	For Information	CM	
No.	Date	Drn	Amendment/Issue	App	



Drawn	NR	Project	Galway to Athlone Castle National Cycleway		
Checked	SM	Title	Archaeological, Architectural and Cultural Heritage Features		
Approved	CM	File Ref.	MGT0525Arc0017	Map No.	16 of 25
Date	07/10/2020	Rev			F01
Scale	1:50,000 @ A3				
Job No.	MGT0525				



Legend

Significant Sites

Record of Protected Structures (RPS)

Sites and Monuments Record (SMR)

National Inventory of Architectural Heritage (NIAH)

Study area

Option 1. BAMM Route

Option 2. Rail Route

Option 3. Central Route

Option 4. ALP Route

Option 5. South Route

					Athlone
01	02	03	04	05	
06	07	08	09	10	Galway
11	12	13	14	15	
16	17	18	19	20	
21	22	23	24	25	

Key Plan

Client

ROS MON

Comhairle Contae Ros Comáin Roscommon County Council

Comhairle Contae na Gaillimhe Galway County Council

WESTMEATH COUNTY COUNCIL

TII

Bonnagar Iompar Eireann

General Notes

i) This drawing is the property of RPS Consulting Engineers, it is a confidential document and must not be copied, used, or its content divulged without prior written consent.

ii) All levels refer to Ordnance Survey Datum, Malin Head.

iii) DO NOT SCALE, use figured dimensions only, if in doubt, ask.

vi) Hard copies, dwf and pdf will form a controlled issue of the drawing. All other formats (dwg etc.) are deemed to be an uncontrolled issue and any work carried out based on these files is at the recipient's own risk. RPS will not accept responsibility for any errors from the use of these files, either by human error by the recipient, listing of the un-dimensioned measurements, compatibility with the recipients software and any errors arising when these files are used to aid the recipient's drawing production, or setting out on site.

F01	02/22	MR	For Information	CM	
No.	Date	Dr	Amendment/Issue	App	

rps

Drawn NR

Checked SM

Approved CM

Date 07/10/2020

Scale 1:50,000 @ A3

Job No. MGT0525

Project

Galway to Athlone Castle National Cycleway

Title

Archaeological, Architectural and Cultural Heritage Features

File Ref.

MGT0525Arc0017

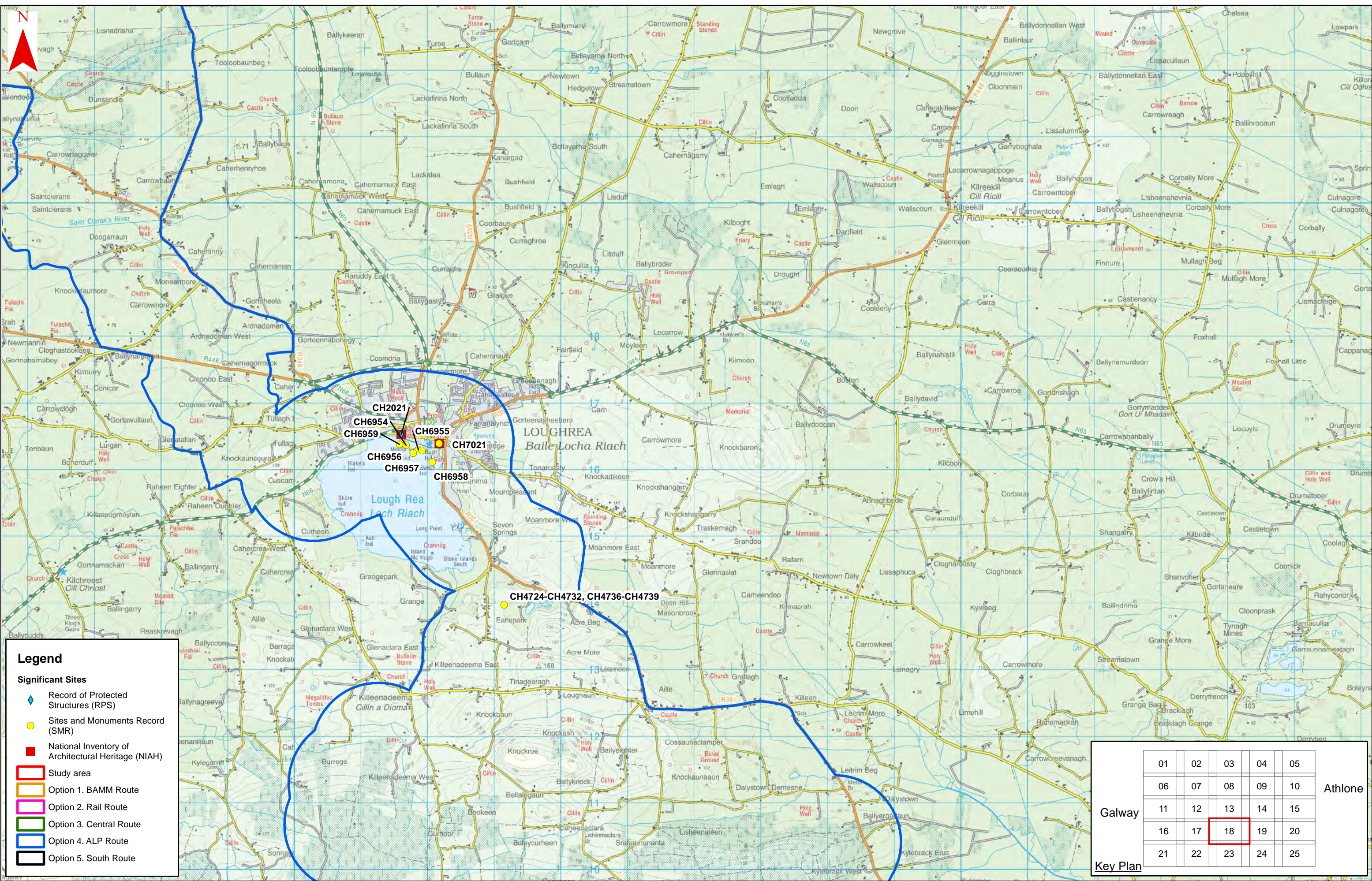
Map No.

17 of 25

Rev

F01

Ordnance Survey Ireland Licence No. EN0005020 © Ordnance Survey Ireland/Government of Ireland



Galway	01	02	03	04	05	Athlone
	06	07	08	09	10	
	11	12	13	14	15	
	16	17	18	19	20	
	21	22	23	24	25	
Key Plan						

Client

General Notes

i) This drawing is the property of RPS Consulting Engineers, it is a confidential document and must not be copied, used, or its content divulged without prior written consent.

ii) All levels refer to Ordnance Survey Datum, Malin Head.

iii) DO NOT SCALE, use figured dimensions only, if in doubt, ask.

vi) Hard copies, dwf and pdf will form a controlled issue of the drawing. All other formats (dwg etc.) are deemed to be an uncontrolled issue and any work carried out based on these files is at the recipient's own risk. RPS will not accept responsibility for any errors from the use of these files, either by human error by the recipient, listing of the un-dimensioned measurements, compatibility with the recipient's software and any errors arising when these files are used to aid the recipient's drawing production, or setting out on site.

F01	02/22	MR	For Information	CM	
No.	Date	Drn	Amendment/Issue	App	

Drawn NR

Checked SM

Approved CM

Date 07/10/2020

Scale 1:50,000 @ A3

Job No. MGT0525

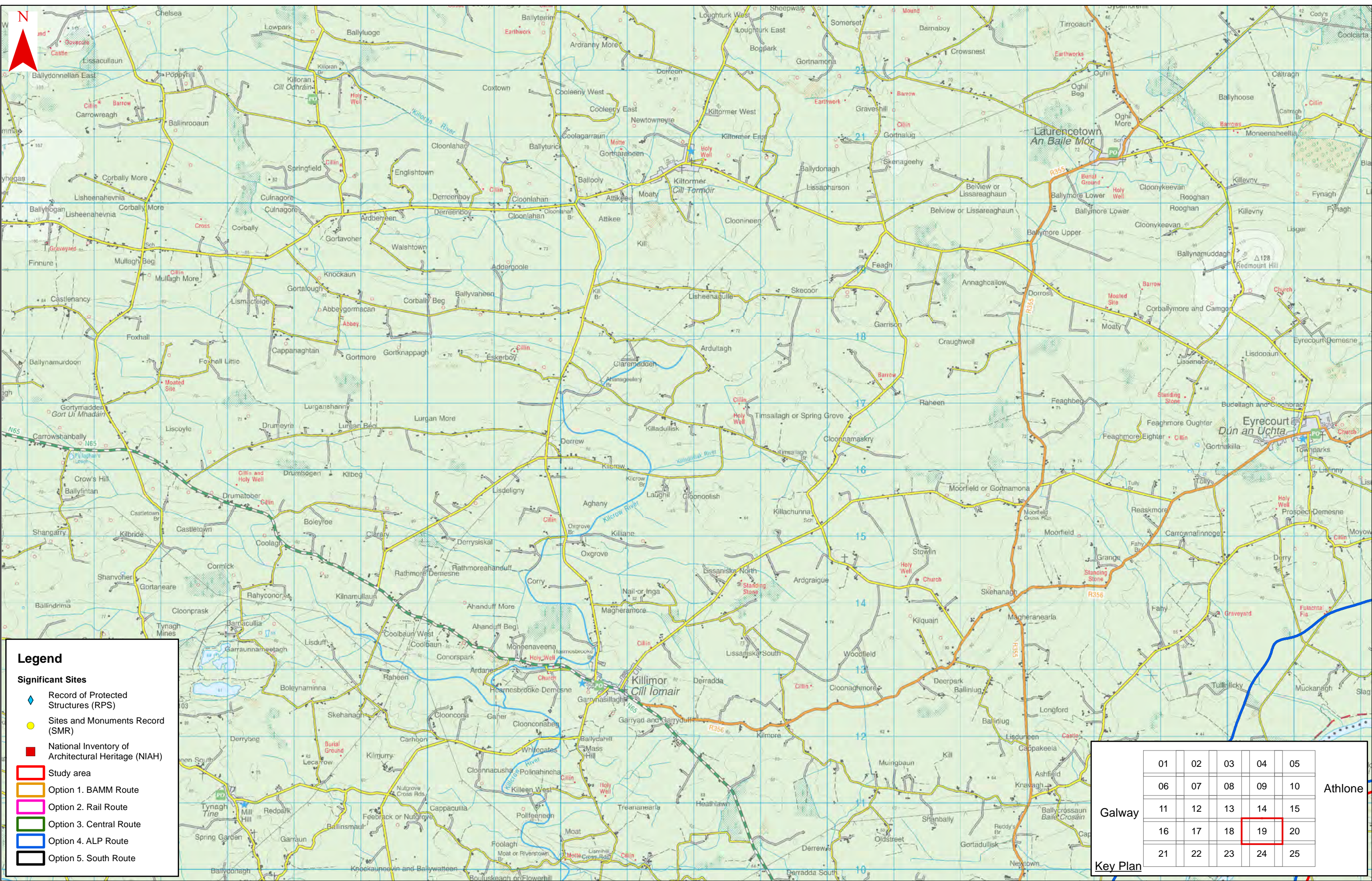
Project Galway to Athlone Castle National Cycleway

Title Archaeological, Architectural and Cultural Heritage Features

File Ref. MGT0525Arc0017

Map No. 18 of 25

Rev F01



Legend

Significant Sites

- Record of Protected Structures (RPS)
- Sites and Monuments Record (SMR)
- National Inventory of Architectural Heritage (NIAH)

Study area

- Option 1. BAMM Route
- Option 2. Rail Route
- Option 3. Central Route
- Option 4. ALP Route
- Option 5. South Route

Galway	01	02	03	04	05
	06	07	08	09	10
	11	12	13	14	15
	16	17	18	19	20
	21	22	23	24	25
Athlone					

Key Plan

Client

General Notes

i) This drawing is the property of RPS Consulting Engineers, it is a confidential document and must not be copied, used, or its content divulged without prior written consent.

ii) All levels refer to Ordnance Survey Datum, Malin Head.

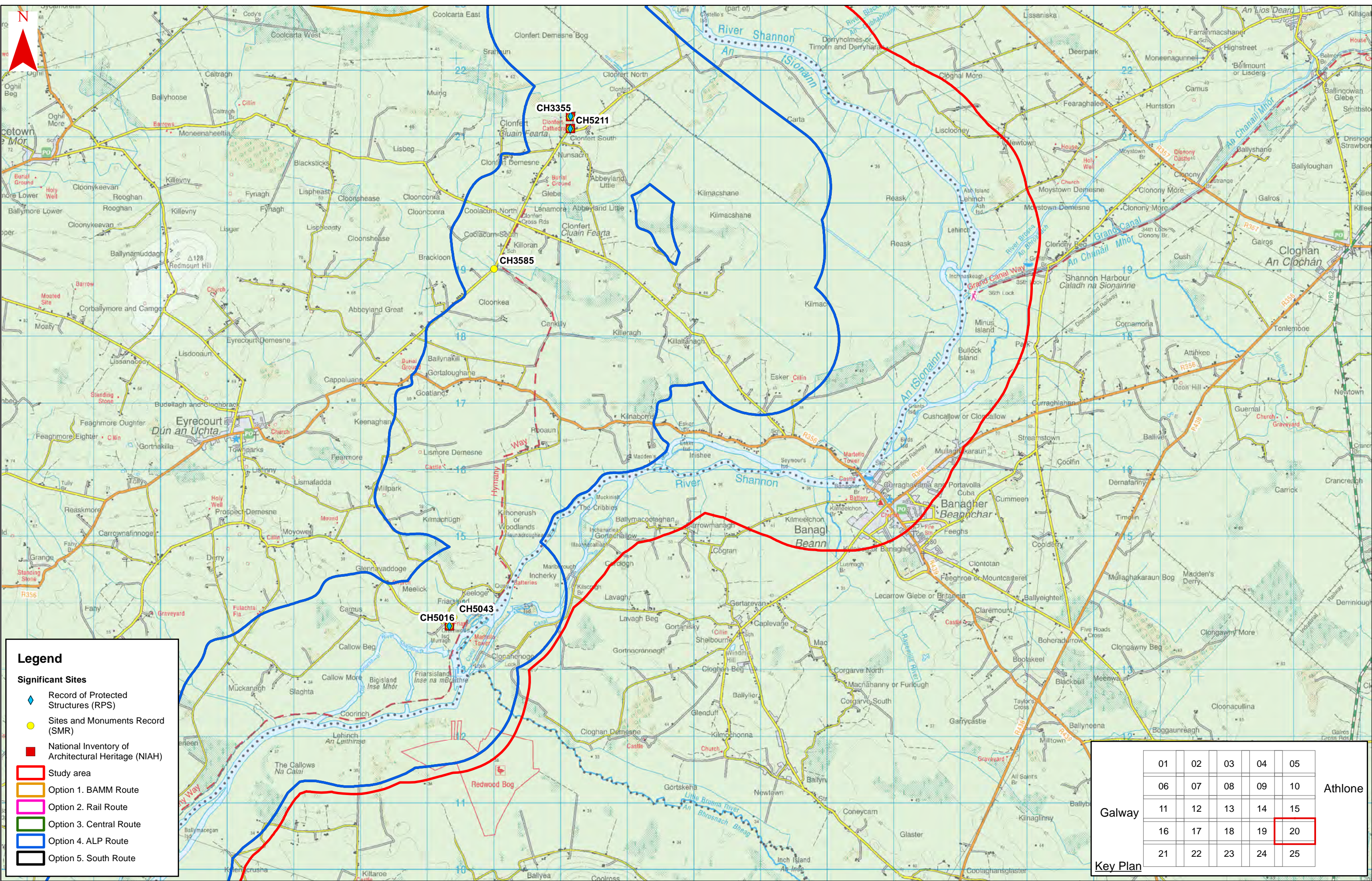
iii) DO NOT SCALE, use figured dimensions only, if in doubt, ask.

vi) Hard copies, dwf and pdf will form a controlled issue of the drawing. All other formats (dwg etc.) are deemed to be an uncontrolled issue and any work carried out based on these files is at the recipient's own risk. RPS will not accept responsibility for any errors from the use of these files, either by human error by the recipient, listing of the un-dimensioned measurements, compatibility with the recipients software and any errors arising when these files are used to aid the recipient's drawing production, or setting out on site.

F01	02/22	MR	For Information	CM	
No.	Date	DR	Amendment/Issue	App	

Drawn	NR
Checked	SM
Approved	CM
Date	07/10/2020
Scale	1:50,000 @ A3
Job No.	MGT0525

Project		Galway to Athlone Castle National Cycleway	
Title		Archaeological, Architectural and Cultural Heritage Features	
File Ref.	MGT0525Arc0017	Map No.	19 of 25
Rev	F01		



Legend

Significant Sites

Record of Protected Structures (RPS)

Sites and Monuments Record (SMR)

National Inventory of Architectural Heritage (NIAH)

Study area

Option 1. BAMM Route

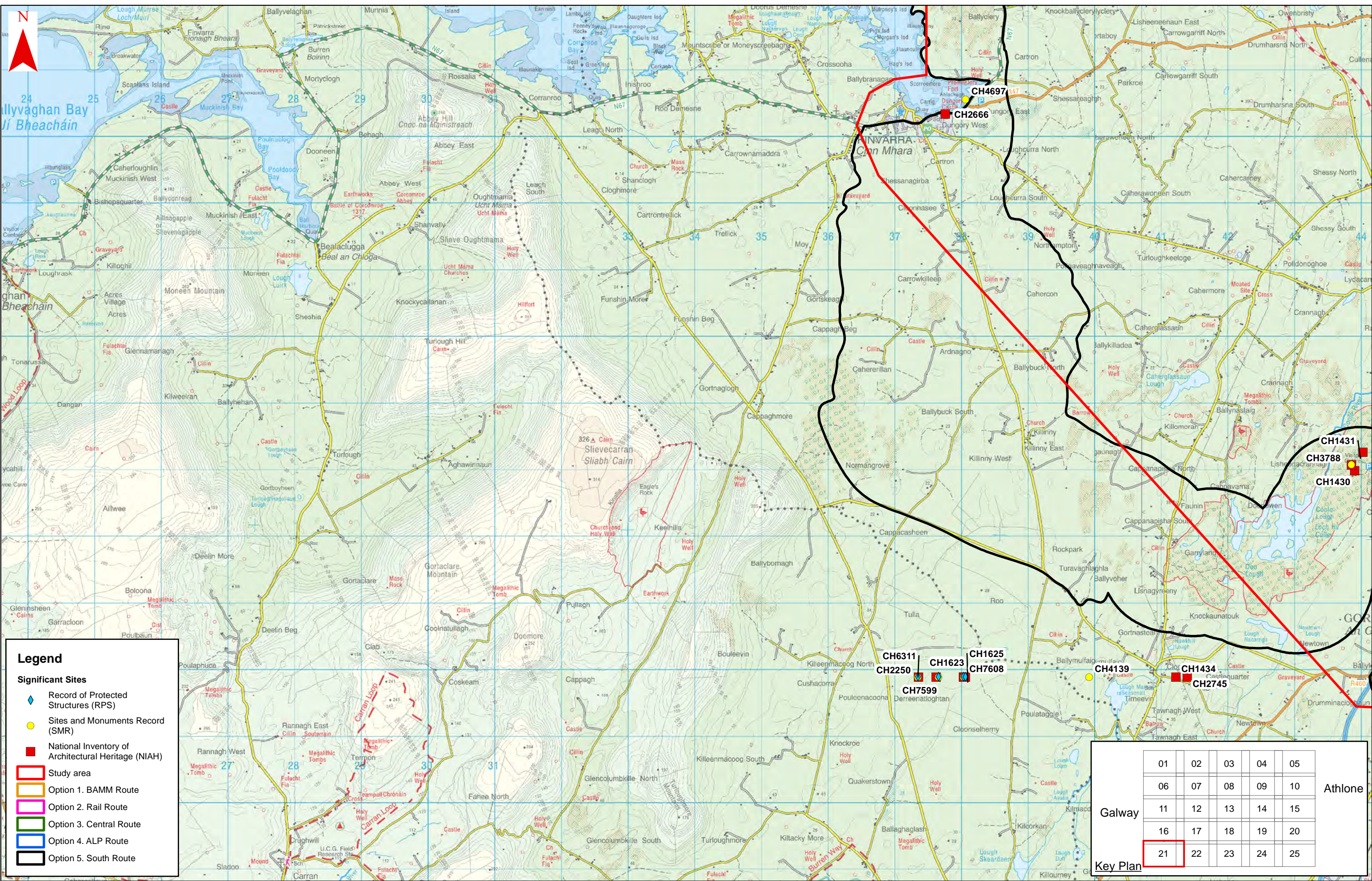
Option 2. Rail Route

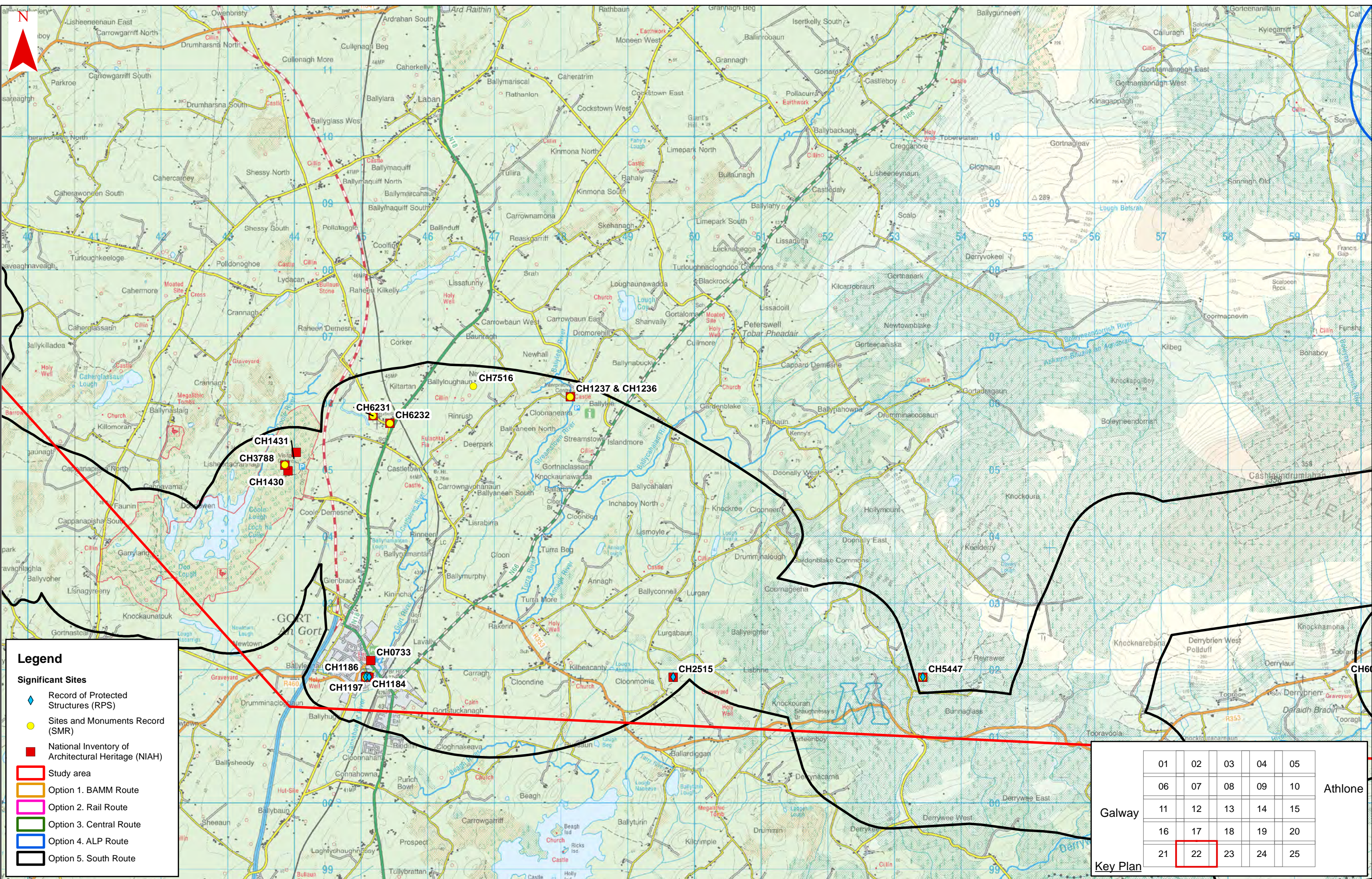
Option 3. Central Route

Option 4. ALP Route

Option 5. South Route

Galway	01	02	03	04	05	Athlone
	06	07	08	09	10	
	11	12	13	14	15	
	16	17	18	19	20	
	21	22	23	24	25	
Key Plan						





Legend

Significant Sites

Record of Protected Structures (RPS)

Sites and Monuments Record (SMR)

National Inventory of Architectural Heritage (NIAH)

Study area

Option 1. BAMM Route

Option 2. Rail Route

Option 3. Central Route

Option 4. ALP Route

Option 5. South Route

					Athlone
01	02	03	04	05	
06	07	08	09	10	
11	12	13	14	15	
16	17	18	19	20	
21	22	23	24	25	
Key Plan					

Client

ROS MON

Comhairle Contae Ros Comaí

Comhairle Contae na Gaillimhe

Galway County Council

WESTMEATH COUNTY COUNCIL

Comhairle Contae na Sligea

TII

Bonnagar Iompar Eireann

General Notes

i) This drawing is the property of RPS Consulting Engineers, it is a confidential document and must not be copied, used, or its content divulged without prior written consent.

ii) All levels refer to Ordnance Survey Datum, Malin Head.

iii) DO NOT SCALE, use figured dimensions only, if in doubt, ask.

vi) Hard copies, dwf and pdf will form a controlled issue of the drawing. All other formats (dwg etc.) are deemed to be an uncontrolled issue and any work carried out based on these files is at the recipient's own risk. RPS will not accept responsibility for any errors from the use of these files, either by human error by the recipient, listing of the un-dimensioned measurements, compatibility with the recipient's software and any errors arising when these files are used to aid the recipient's drawing production, or setting out on site.

F01	02/22	MR	For Information	CM	
No.	Date	On	Amendment/Issue	App	

rps

Drawn

NR

Checked

SM

Approved

CM

Date

07/10/2020

Scale

1:50,000 @ A3

Job No.

MGT0525

Project

Galway to Athlone Castle National Cycleway

Title

Archaeological, Architectural and Cultural Heritage Features

File Ref.

MGT0525Arc0017

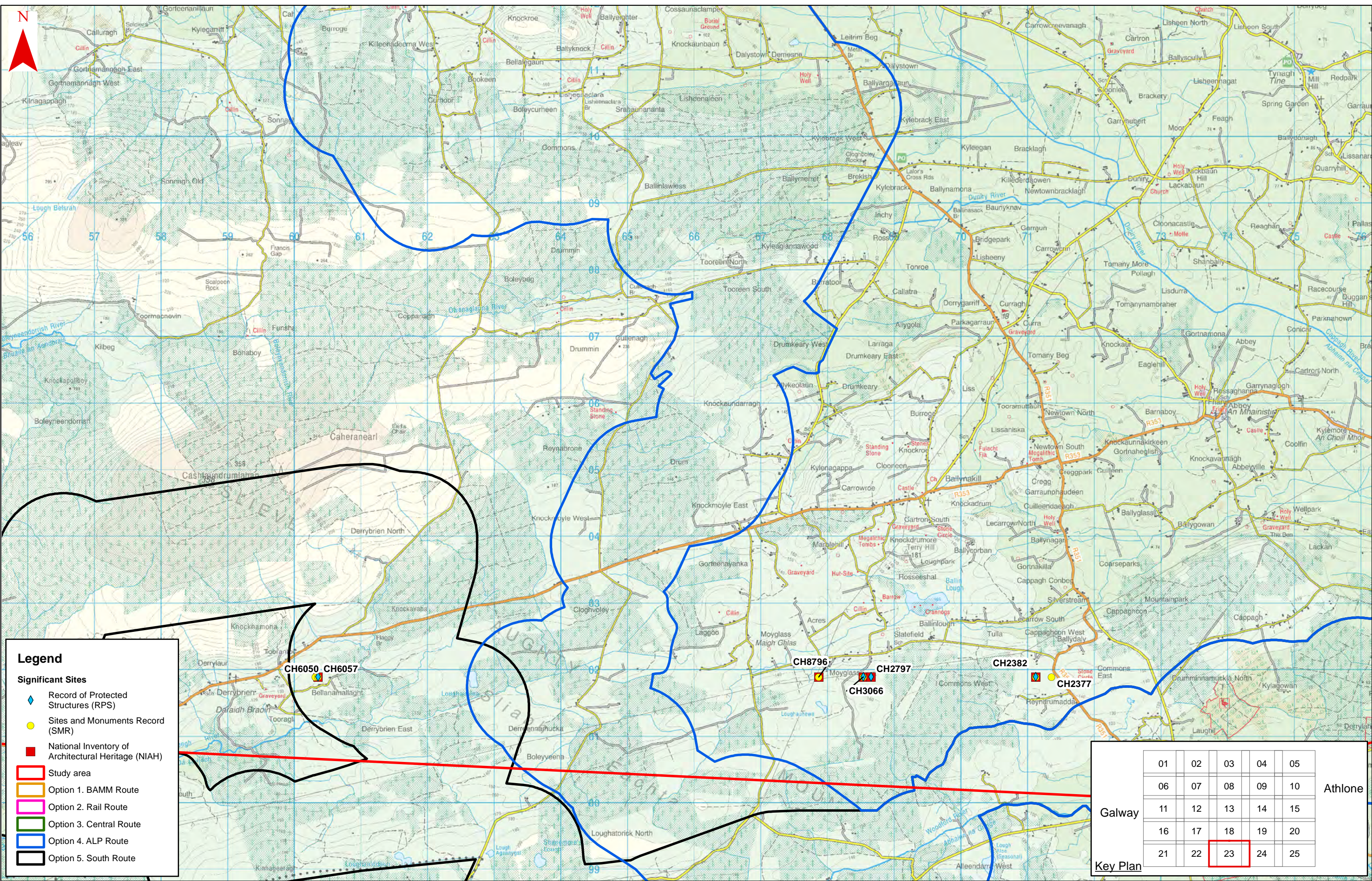
Map No.

22 of 25

Rev

F01

Ordnance Survey Ireland Licence No. EN0005020 © Ordnance Survey Ireland/Government of Ireland



Client

General Notes

i) This drawing is the property of RPS Consulting Engineers, it is a confidential document and must not be copied, used, or its content divulged without prior written consent.

ii) All levels refer to Ordnance Survey Datum, Malin Head.

iii) DO NOT SCALE, use figured dimensions only, if in doubt, ask.

vi) Hard copies, dwf and pdf will form a controlled issue of the drawing. All other formats (dwg etc.) are deemed to be an uncontrolled issue and any work carried out based on these files is at the recipient's own risk. RPS will not accept responsibility for any errors from the use of these files, either by human error by the recipient, listing of the un-dimensioned measurements, compatibility with the recipients software and any errors arising when these files are used to aid the recipient's drawing production, or setting out on site.

F01	02/22	MR		For Information	CM
No.	Date	Dr	Rev	Amendment/Issue	App

Drawn	NR
Checked	SM
Approved	CM
Date	07/10/2020
Scale	1:50,000 @ A3
Job No.	MGT0525

Project	
Galway to Athlone Castle National Cycleway	
Title	
Archaeological, Architectural and Cultural Heritage Features	
File Ref.	Map No.
MGT0525Arc0017	23 of 25
Rev	F01



Legend

Significant Sites

Record of Protected Structures (RPS)

Sites and Monuments Record (SMR)

National Inventory of Architectural Heritage (NIAH)

Study area

Option 1. BAMM Route

Option 2. Rail Route

Option 3. Central Route

Option 4. ALP Route

Option 5. South Route

					Athlone
01	02	03	04	05	
06	07	08	09	10	Galway
11	12	13	14	15	
16	17	18	19	20	
21	22	23	24	25	

Key Plan

Client

General Notes

01

02/22

03

04

05

06

07

08

09

10

11

12

13

14

15

16

17

18

19

20

21

22

23

24

25

For Information

CM

Amendment/Issue

App

Drawn

NR

Checked

SM

Approved

CM

Date

07/10/2020

Scale

1:50,000 @ A3

Job No.

MGT0525

Project

Galway to Athlone Castle National Cycleway

Title

Archaeological, Architectural and Cultural Heritage Features

File Ref.

MGT0525Arc0017

Map No.

24 of 25

Rev

F01

ROS MON

Comhairle Contae Ros Comáin

Roscommon County Council

Comhairle Contae na Galillíne

Galway County Council

WESTMEATH COUNTY COUNCIL

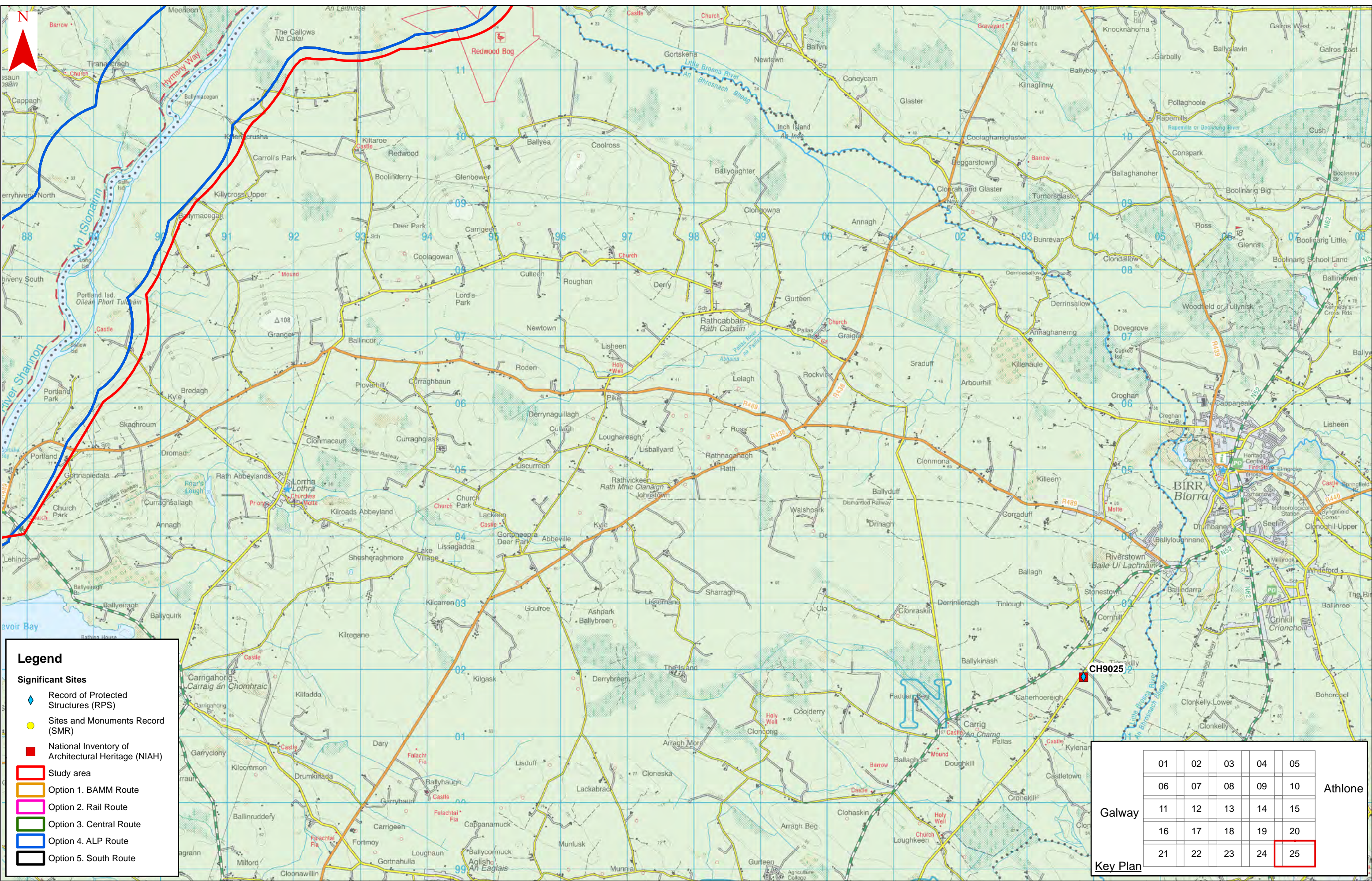
Comhairle Contae na Meáin

TII

Bonnagar Iompar Éireann

Transport Infrastructure Ireland

Ordnance Survey Ireland Licence No. EN0005020 © Ordnance Survey Ireland/Government of Ireland



Legend

Significant Sites

Record of Protected Structures (RPS)

Sites and Monuments Record (SMR)

National Inventory of Architectural Heritage (NIAH)

Study area

Option 1. BAMM Route

Option 2. Rail Route

Option 3. Central Route

Option 4. ALP Route

Option 5. South Route

Galway	01	02	03	04	05	Athlone
	06	07	08	09	10	
	11	12	13	14	15	
	16	17	18	19	20	
	21	22	23	24	25	
Key Plan						

Client

ROS MON

Comhairle Contae Ros Comáin

Roscommon County Council

Galway County Council

WESTMEATH COUNTY COUNCIL

Comhairle Contae na Gaillimhe

Galway County Council

TII

Bonnagar Iompar Eireann

Transport Infrastructure Ireland

General Notes

i) This drawing is the property of RPS Consulting Engineers, it is a confidential document and must not be copied, used, or its content divulged without prior written consent.

ii) All levels refer to Ordnance Survey Datum, Malin Head.

iii) DO NOT SCALE, use figured dimensions only, if in doubt, ask.

vi) Hard copies, dwf and pdf will form a controlled issue of the drawing. All other formats (dwg etc.) are deemed to be an uncontrolled issue and any work carried out based on these files is at the recipient's own risk. RPS will not accept responsibility for any errors from the use of these files, either by human error by the recipient, listing of the un-dimensioned measurements, compatibility with the recipients software and any errors arising when these files are used to aid the recipient's drawing production, or setting out on site.

F01	02/22	MR	For Information	CM	
No.	Date	Dr	Amendment/Issue	App	

rps

Drawn NR

Checked SM

Approved CM

Date 07/10/2020

Scale 1:50,000 @ A3

Job No. MGT0525

Project Galway to Athlone Castle National Cycleway

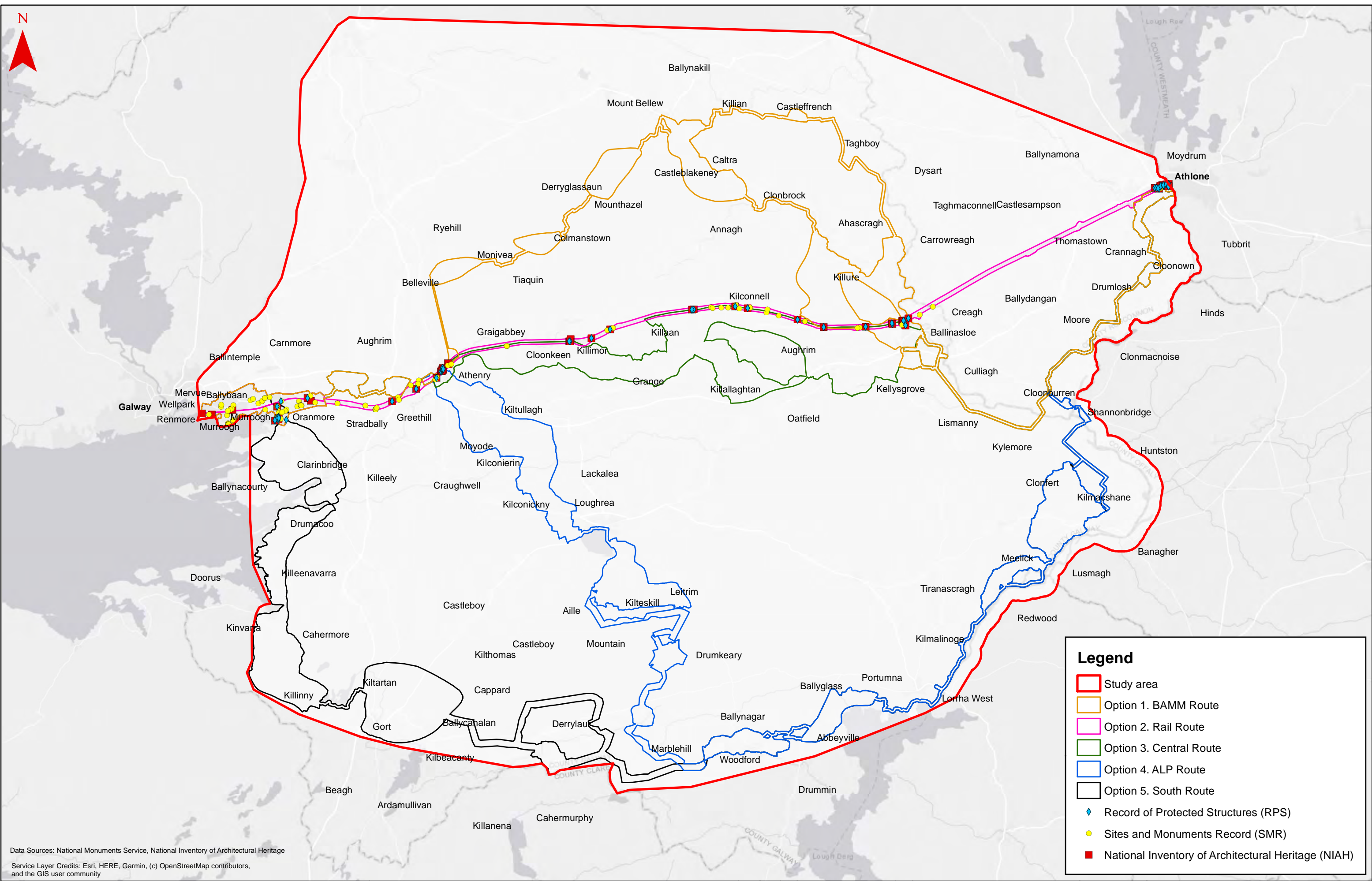
Title Archaeological, Architectural and Cultural Heritage Features

File Ref. MGT0525Arc0017

Map No. 25 of 25

Rev F01

Ordnance Survey Ireland Licence No. EN0005020 © Ordnance Survey Ireland/Government of Ireland

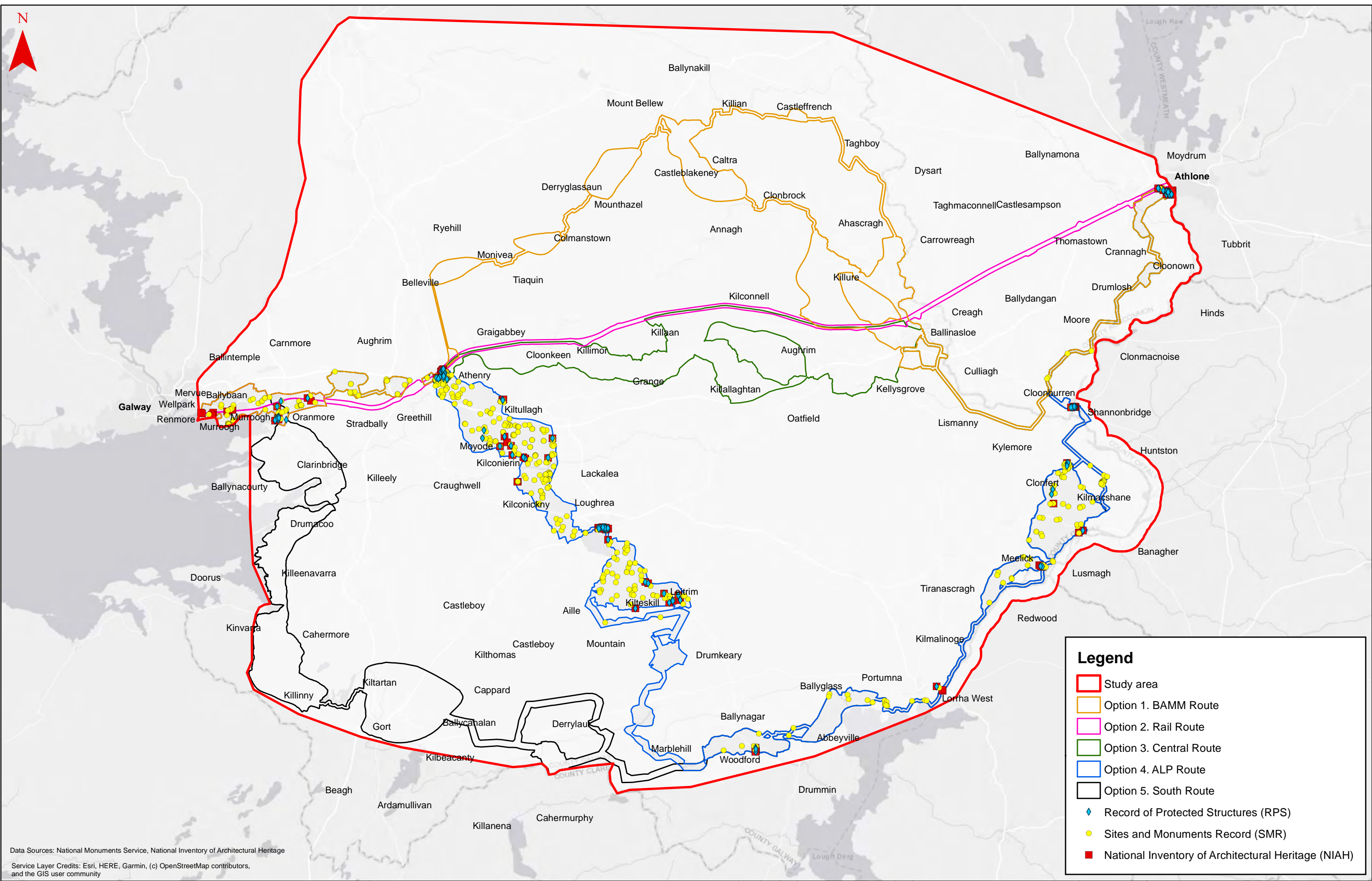


Data Sources: National Monuments Service, National Inventory of Architectural Heritage
Service Layer Credits: Esri, HERE, Garmin, (c) OpenStreetMap contributors, and the GIS user community

Client

General Notes					
i) This drawing is the property of RPS Consulting Engineers, it is a confidential document and must not be copied, used, or its content divulged without prior written consent.					
ii) All levels refer to Ordnance Survey Datum, Malin Head.					
iii) DO NOT SCALE, use figured dimensions only, if in doubt, ask.					
vi) Hard copies, dwf and pdf will form a controlled issue of the drawing. All other formats (dwg etc.) are deemed to be an uncontrolled issue and any work carried out based on these files is at the recipient's own risk. RPS will not accept responsibility for any errors from the use of these files, either by human error by the recipient, listing of the un-dimensioned measurements, compatibility with the recipients software and any errors arising when these files are used to aid the recipient's drawing production, or setting out on site.					
F01	02/22	NR	For Information	CM	
No.	Date	DN	Amendment/Issue	App	

Drawn NR	Project Galway to Athlone Castle National Cycleway			
Checked JOC	Title			
Approved CM	Cultural Heritage Sites Route Option 2			
Date 16/02/2022				
Scale 1:250,000 @ A3				
Job No. MGT0525	File Ref. MGT0525Arc0030	Map No. 0040	Rev F01	




Data Sources: National Monuments Service, National Inventory of Architectural Heritage
Service Layer Credits: Esri, HERE, Garmin, (c) OpenStreetMap contributors, and the GIS user community

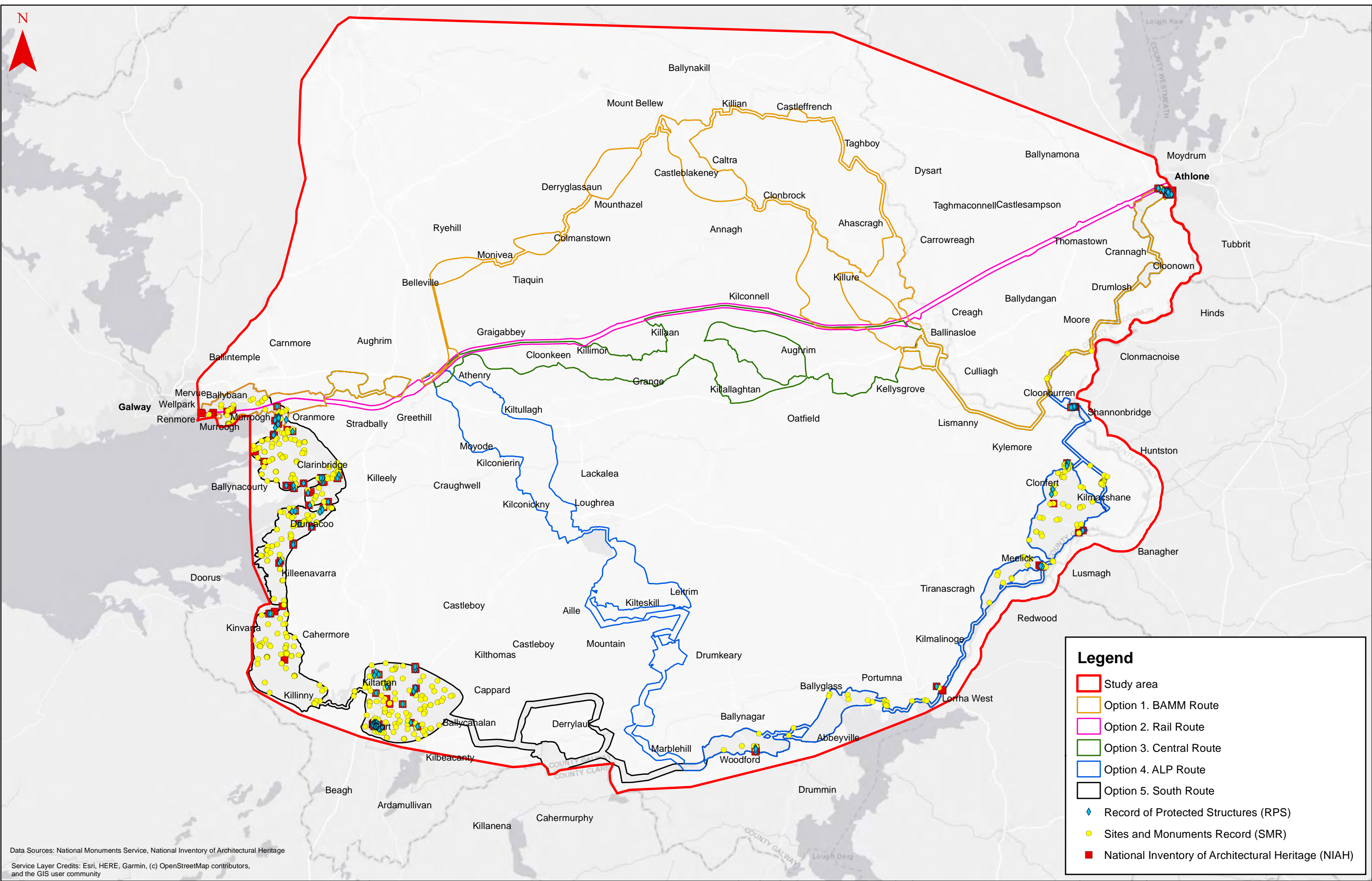
Client



General Notes					
i) This drawing is the property of RPS Consulting Engineers, it is a confidential document and must not be copied, used, or its content divulged without prior written consent.					
ii) All levels refer to Ordnance Survey Datum, Malin Head.					
iii) DO NOT SCALE, use figured dimensions only, if in doubt, ask.					
vi) Hard copies, dwf and pdf will form a controlled issue of the drawing. All other formats (dwg etc.) are deemed to be an uncontrolled issue and any work carried out based on these files is at the recipient's own risk. RPS will not accept responsibility for any errors from the use of these files, either by human error by the recipient, listing of the un-dimensioned measurements, compatibility with the recipients software and any errors arising when these files are used to aid the recipient's drawing production, or setting out on site.					
F01	02/22	NR	For Information	CM	
No.	Date	DR	Amendment/Issue	App	



Drawn	NR	Project			
Checked	JOC	Galway to Athlone Castle National Cycleway			
Approved	CM	Title			
Date	16/02/2022	Cultural Heritage Sites Route Option 4			
Scale	1:250,000 @ A3				
Job No.	MGT0525	File Ref.	MGT0525Arc0030	Map No.	0040
				Rev	F01

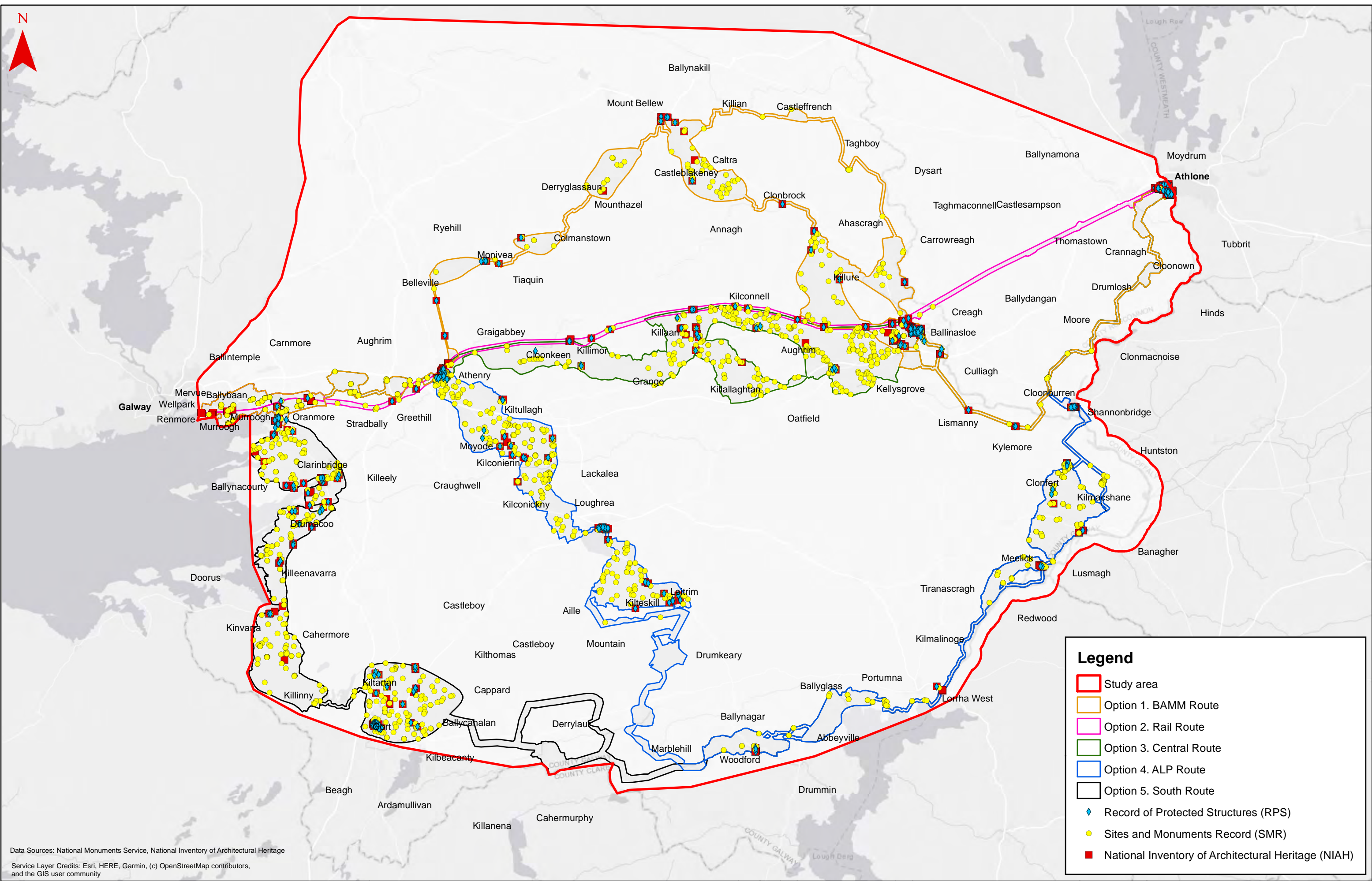


Data Sources: National Monuments Service, National Inventory of Architectural Heritage
Service Layer Credits: Esri, HERE, Garmin, (c) OpenStreetMap contributors, and the GIS user community

Client

General Notes					
i) This drawing is the property of RPS Consulting Engineers, it is a confidential document and must not be copied, used, or its content divulged without prior written consent.					
ii) All levels refer to Ordnance Survey Datum, Malin Head.					
iii) DO NOT SCALE, use figured dimensions only, if in doubt, ask.					
vi) Hard copies, dwf and pdf will form a controlled issue of the drawing. All other formats (dwg etc.) are deemed to be an uncontrolled issue and any work carried out based on these files is at the recipient's own risk. RPS will not accept responsibility for any errors from the use of these files, either by human error by the recipient, listing of the un-dimensioned measurements, compatibility with the recipients software and any errors arising when these files are used to aid the recipient's drawing production, or setting out on site.					
F01	02/22	NR	For Information	CM	
No.	Date	DN	Amendment/Issue	App	

Drawn	NR	Project			
Checked	JOC	Galway to Athlone Castle National Cycleway			
Approved	CM	Title			
Date	16/02/2022	Cultural Heritage Sites Route Option 5			
Scale	1:250,000 @ A3				
Job No.	MGT0525	File Ref.	MGT0525Arc0030	Map No.	0040
				Rev	F01



Data Sources: National Monuments Service, National Inventory of Architectural Heritage

Service Layer Credits: Esri, HERE, Garmin, (c) OpenStreetMap contributors, and the GIS user community

Legend

Study area

Option 1. BAMM Route

Option 2. Rail Route

Option 3. Central Route

Option 4. ALP Route

Option 5. South Route

Record of Protected Structures (RPS)

Sites and Monuments Record (SMR)

National Inventory of Architectural Heritage (NIAH)

Drawn	NR	Project		
Checked	JOC	Galway to Athlone Castle National Cycleway		
Approved	CM	Title		
Date	16/02/2022	Cultural Heritage Sites		
Scale	1:250,000 @ A3			
Job No.	MGT0525	File Ref.	Map No.	Rev
		MGT0525Arc0030	0040	F01

Client

Ros Mon

Comhairle Contae Ros Comáin

Roscommon County Council

Comhairle Chontae na Galillíne

Galway County Council

WESTMEATH COUNTY COUNCIL

Comhairle Chontae na Meáin

Bonnagar Iompar Eireann

Transport Infrastructure Ireland

General Notes					Revision	
i) This drawing is the property of RPS Consulting Engineers, it is a confidential document and must not be copied, used, or its content divulged without prior written consent.						
ii) All levels refer to Ordnance Survey Datum, Malin Head.						
iii) DO NOT SCALE, use figured dimensions only, if in doubt, ask.						
vi) Hard copies, dwf and pdf will form a controlled issue of the drawing. All other formats (dwg etc.) are deemed to be an uncontrolled issue and any work carried out based on these files is at the recipient's own risk. RPS will not accept responsibility for any errors from the use of these files, either by human error by the recipient, listing of the un-dimensioned measurements, compatibility with the recipients software and any errors arising when these files are used to aid the recipient's drawing production, or setting out on site.						
F01	02/22	NR	JOC	For Information	CM	
No.	Date	DN	OW	Amendment/Issue	App	

Drawn	NR
Checked	JOC
Approved	CM
Date	16/02/2022
Scale	1:250,000 @ A3
Job No.	MGT0525

GALWAY TO ATHLONE CYCLEWAY ROUTE OPTION 1

September 2021





View of Oranmore Bay at Oranmore Castle



Athenry Castle



Athenry Dominican Priory



View along Graigabbey River in Athenry



North Gate in Athenry



Aerial of Athenry Town



Athenry HighStreet

ATHENRY MEDIEVAL TOWN, CO. GALWAY.

Circa. 1316AD

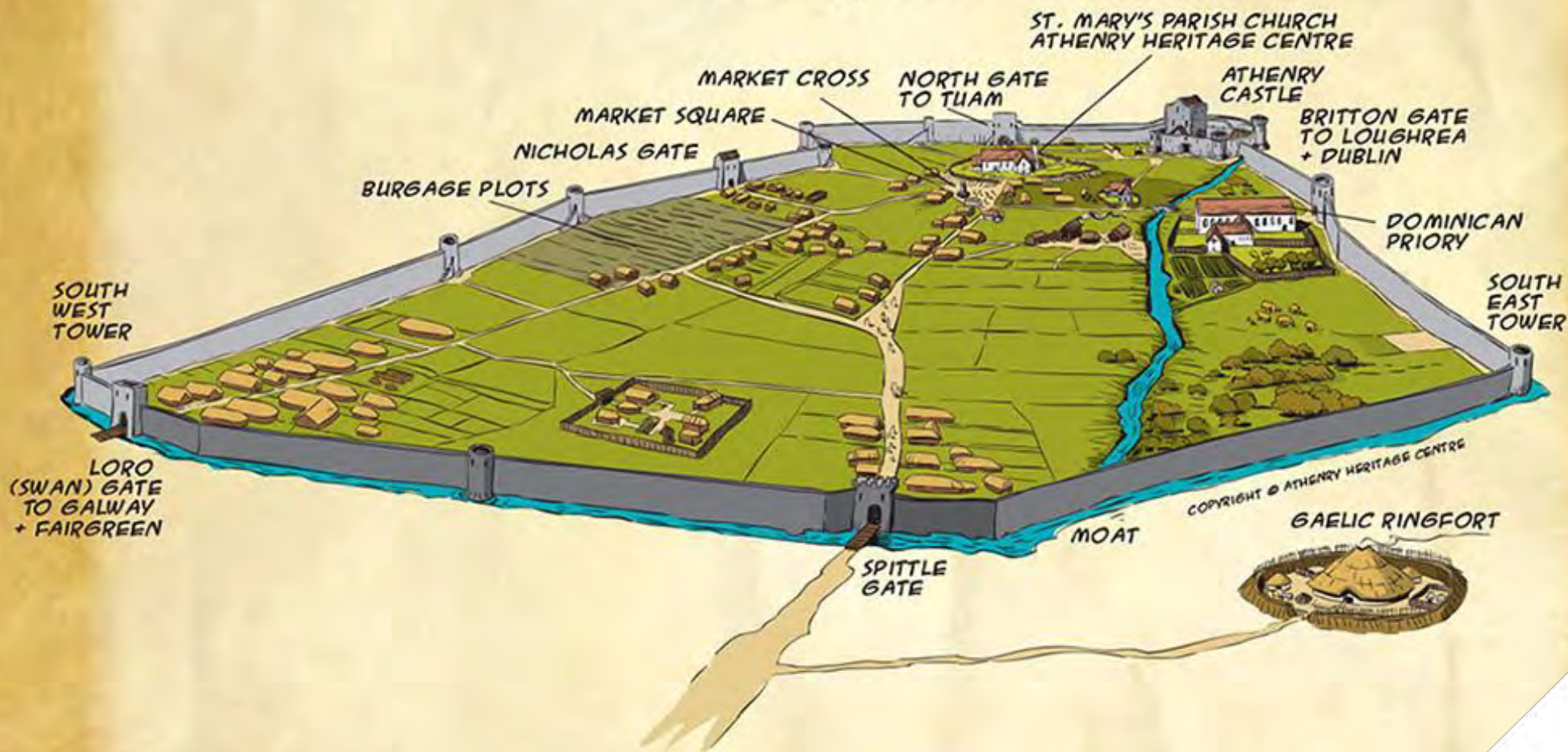




Plate 02: Monivea Village



Plate 03: Monivea Castle



Plate 04: Monivea Woods



Plate 01: Monivea Mausoleum



Plate 05: Monivea Woods Trails

Plate 06: Monivea Castle Ice House



Menlough village and site of O'Mannions Castle

Plate 04: Clonbroch House and Woods North of Ahascragh



RPS | Consulting UK & Ireland
Lyrr 2, IDA Business & Technology Park, Mervue
Galway, H91 H9CK, Ireland



Mountbellew Golf Course

Plate 04: Clonbroch House and Woods North of Ahascragh



RPS | Consulting UK & Ireland
Lyrr 2, IDA Business & Technology Park, Mervue
Galway, H91 H9CK, Ireland



Plate 03: The Square at Mountbellow



Plate 03: Mountbellow Workhouse

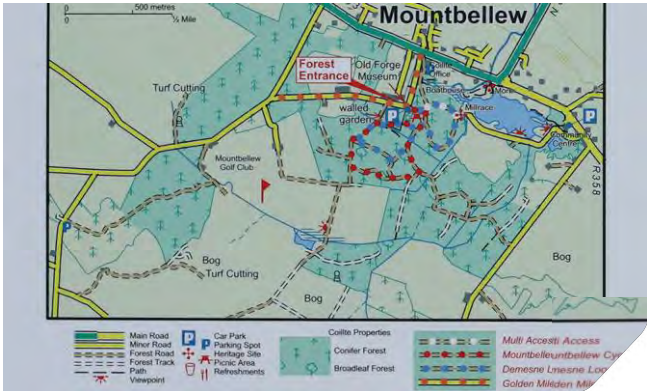


Plate 01: Mountbellow Woods



Plate 02: Mountbellow Forest Recreation Area



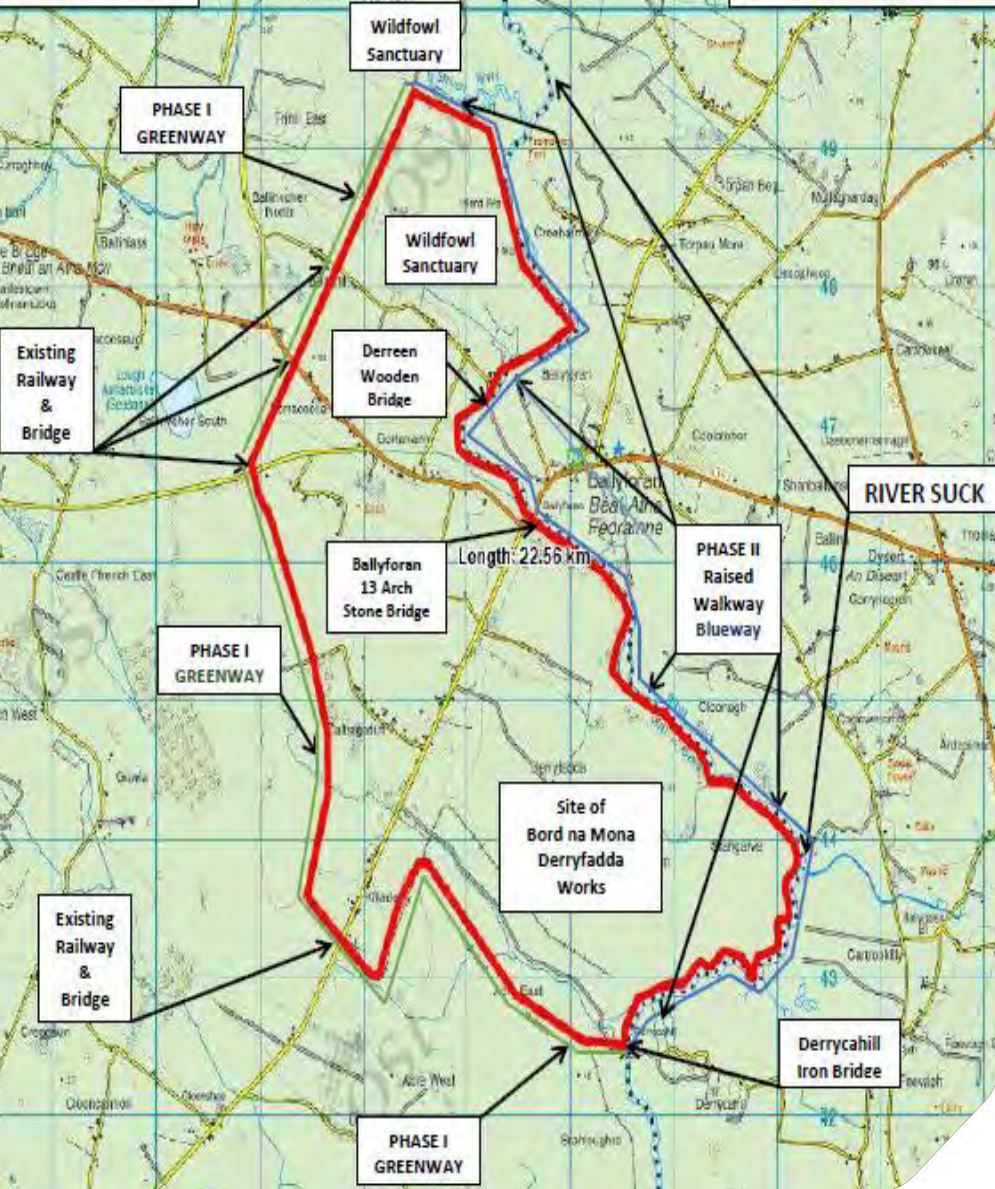
The Old Forge Museum



Plate 04: Gateway at Mount Bellow House

GALWAY SIDE

ROSCOMMON SIDE



Bord na Mona Railway Where it passes under the L3406 south of Ballyforan



River Suck south of Ballyforan

Planned Greenway around Ballyforan



RPS | Consulting UK & Ireland
 Lyrr 2, IDA Business & Technology Park, Mervue
 Galway, H91 H9CK, Ireland



Plate 01:Ahascragh Village



Plate 02 The Mill Ahascragh



Bunowen River North of Ahascragh



Plate 04:Clonbroch House and Woods North of Ahascragh



Bronze Sculpture depicting Ballinasloe Horse Fair



Aerial View of Ballinasloe



Ballinasloe Marina



River Suck looking towards Shannonbridge Station



River Suck Bridge Crossing



Peat Area to be restored adjacent to Shannonbridge Station



Example of Restored Harvested Peatland at Lough Boora, Co. Offaly



Aerial of Shannonbridge



Former Bord na Mona Railway



Shannonbridge Power Station



Athlone Castle

GALWAY TO ATHLONE CYCLEWAY *ROUTE OPTION 3*

September 2021

rpsgroup.com

rps MAKING
COMPLEX
EASY





Plate 01: Renville



Athenry Castle



Athenry Dominican Priory



View along Graigabbey River in Athenry



North Gate in Athenry



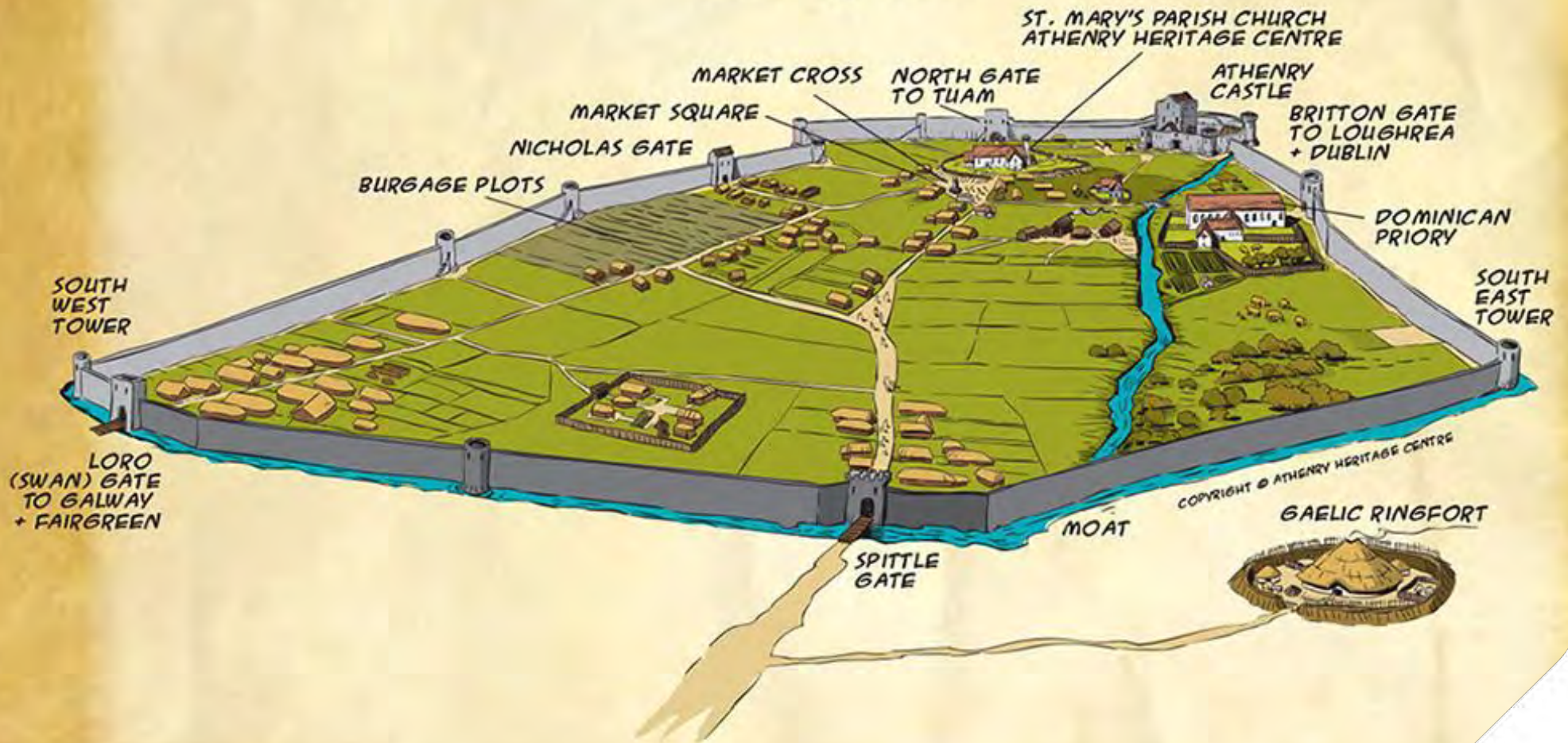
Aerial of Athenry Town




Athenry HighStreet

ATHENRY MEDIEVAL TOWN, CO. GALWAY.

Circa. 1316AD





Start of Route 3 where it branches off along the Graigabbey River in Athenry



Route along Graigabbey River South of Athenry Castle



Route along Graigabbey River South of Athenry Castle



Here the routes leaves leaves the Graigabbey River



Route joins the Railway line at Kilcornan east of Athenry



Bord na Mona Bog Attymon



Attymon Train Station



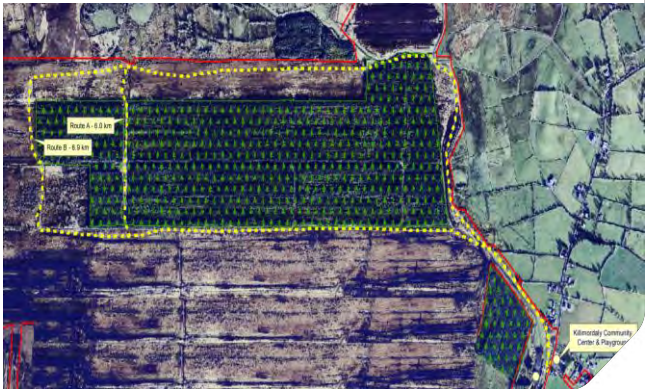
Killmordaly playground and community centre near BnaM Bog



Raised Path from old Bord na Mona Railway



Bord na Mona Bog Road



Proposed Attymon Bog Walk



Remnant of Church Wall at Grange Burial Ground Ballyfa



Interpretation Sign at Grange Burial Ground Ballyfa



Grange Burial Ground Ballyfa



Woodlawn House



Woodlawn Train Station –National Architectural Heritage Building



National Architectural Heritage Buildings north of Woodlawn Station



Tree-lined lane next to old wall of Woodlawn Estate



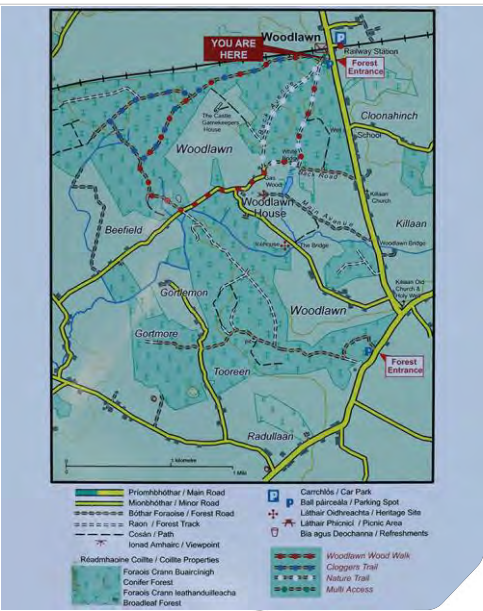
Folly Entrance to Woodlawn Estate



Woodlawn Train Station



Woodlawn Woods



Trail map of Woodlawn Woods



Large Cypress in Woodlawn Woods



Entrance into Woodlawn Woods



Interpretation Sign in Woodlawn Woods



Kilconnell Abbey



Battle of Aughrim Interpretive Centre



RPS | Consulting UK & Ireland
Lyrr 2, IDA Business & Technology Park, Mervue
Galway, H91 H9CK, Ireland



Bronze Sculpture depicting Ballinasloe Horse Fair



Aerial View of Ballinasloe



Ballinasloe Marina



Peat Area to be restored adjacent to Shannonbridge Station



Example of Restored Harvested Peatland at Lough Boora, Co. Offaly



Aerial of Shannonbridge



Former Bord na Mona Railway



Shannonbridge Power Station



River Suck looking towards Shannonbridge Station



River Suck Bridge Crossing



Athlone Castle



RPS | Consulting UK & Ireland
Lyrr 2, IDA Business & Technology Park, Mervue
Galway, H91 H9CK, Ireland

GALWAY TO ATHLONE CYCLEWAY ROUTE OPTION 4

September 2021





Plate 01: Renville



Athenry Castle



Athenry Dominican Priory



View along Graigabbey River in Athenry



North Gate in Athenry



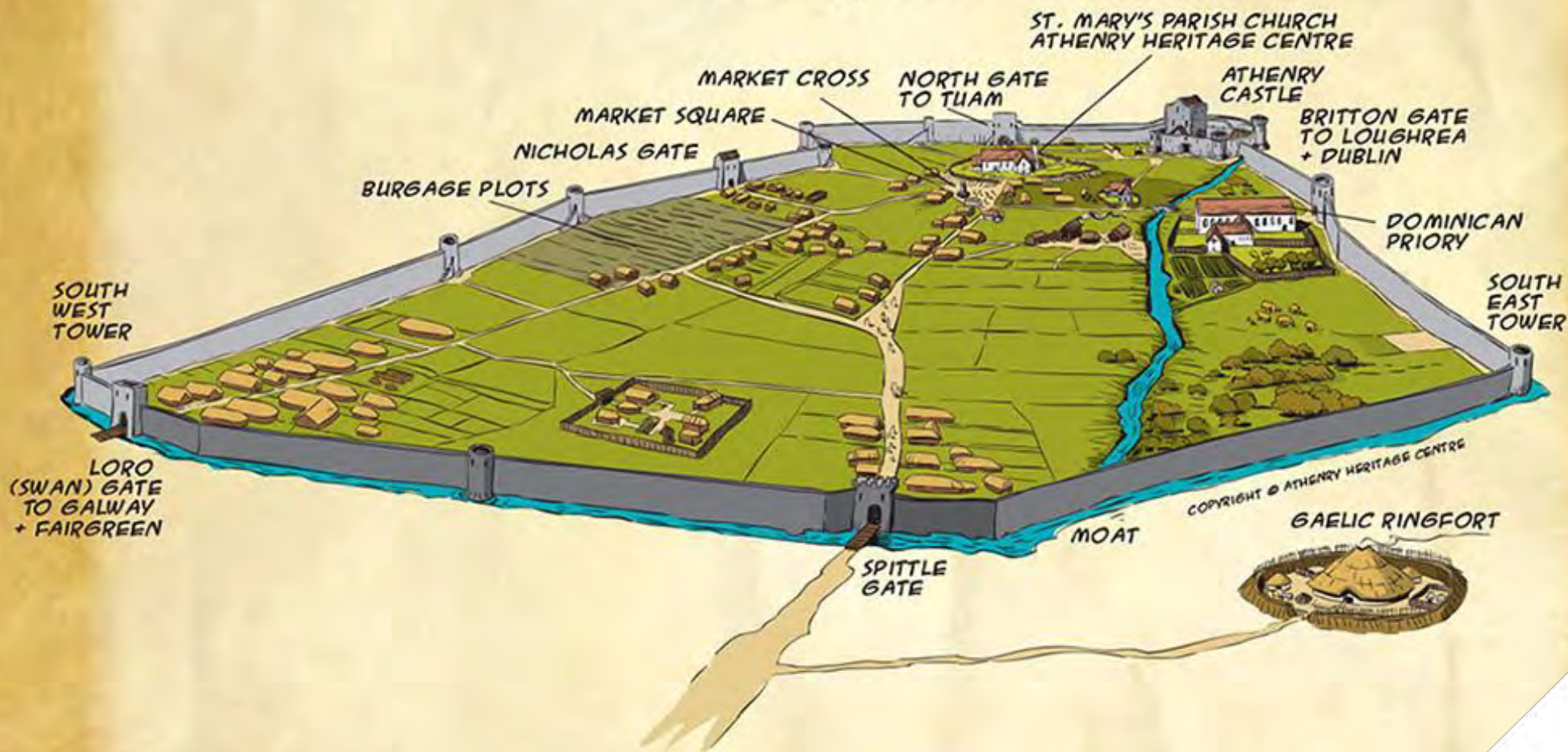
Aerial of Athenry Town



Athenry HighStreet

ATHENRY MEDIEVAL TOWN, CO. GALWAY.

Circa. 1316AD





Dunsandle Castle



RPS | Consulting UK & Ireland
Lyrr 2, IDA Business & Technology Park, Mervue
Galway, H91 H9CK, Ireland



Bathing are at Loughrea Lake



View from Lough Rea Bathing Area towards Loughrea Town



Kayaking on Lough Rea Lake



Loughrea Town Gate on Barrack Street



Play Area on the side of Loughrea Lake



Lakeside Walk west of Loughrea Town



Plate 02: View of Loughrea from Slieve Aughties near Killeenadeema



Plate 02: Existing Forest Track in Slieve Aughties near Killeenadeema



Plate 02: Existing Forest Track in Slieve Aughties near Killeenadeema



The Slieve Aughty Centre



RPS | Consulting UK & Ireland
Lyrr 2, IDA Business & Technology Park, Mervue
Galway, H91 H9CK, Ireland



Plate 02: View to Lough Derg and Slieve Felim Mountains beyond from Slieve Aughties North of Woodford



Plate 03: Woodford Village



Plate 03: Fairy House on Tree in Woodford



Plate 01: Mural on House in Woodford Village



Plate 02: Park in Woodford Village



Plate 02: Woodford Heritage Centre



Plate 04: Park in Woodford Village



Portumna Forest Park



View of Lough Derg from Portumna Forest Park



Cyclist in Portumna Forest Park



Mature Broadleaf Trees in Portumna Park



Map of Portumna Forest Park



Portumna Castle



Aerial View of Portumna



Portumna Castle Walled Gardens



Fairy House on Tree in Woodford



Portumna Workhouse



Portumna Friary



Portumna Castle Marina and Lough Derg



Lough derg Bathing Area at Portumna



Lough derg Bathing Area at Portumna



Boat coming into Portumna Marina



Portumna Marina



Portumna Marina



Plate 02: Portumna Bridge crossing the River Shannon



Hymany Way



View from Hymany



Hymany Way at Sunset



Plate 03: Aerial of Meelick Weir



Plate 02: New Walkway over Meelick Weir



Plate 02: Meelick Quay



Plate 03: Meelick Church



Plate 01: Meelick Martello Tower



Plate 04: Victoria Lock on the Clonaheenogue Canal, River Shannon



Doorway of Clonfert Cathedral




Mermaid carved into the Wall of the Cathedral



Mosaic Floor of the Cathedral



Organ in Clonfert Cathedral



Stained Glass window in Clonfert Cathedral



Peat Area to be restored adjacent to Shannonbridge Station



Example of Restored Harvested Peatland at Lough Boora, Co. Offaly



Aerial of Shannonbridge



Former Bord na Mona Railway



Shannonbridge Power Station



River Suck looking towards Shannonbridge Station



River Suck Bridge Crossing



Athlone Castle

GALWAY TO ATHLONE CYCLEWAY *ROUTE OPTION 5*

September 2021





View of Oranmore Bay at Oranmore Castle



Renville



RPS | Consulting UK & Ireland
Lyrr 2, IDA Business & Technology Park, Mervue
Galway, H91 H9CK, Ireland



Clarinbridge River and Village



Kilcoran Wood



Clarinbridge Oyster Festival



Tarrea Pier



RPS | Consulting UK & Ireland
Lyrr 2, IDA Business & Technology Park, Mervue
Galway, H91 H9CK, Ireland



Dungaire Castle



View of Kinvara and the Burren from Dungaire Castle



Aerial View of Kinvara



Cooile Park



Deers at Cooile Park



Cooile Park Turlough



Cooile Park Walled Garden and Autograph Tree



Cooile Park Trail Guide



Cooile Park Pathways at Visitor Center



Gort



Gort River Walk



Gort Market Street



View to Lough Derg and Slieve Felim Mountains beyond from Slieve Aughties North of Woodford



Rosturra Wood



Entrance to Rosturra Wood



Inside Rosturra Wood



Woodford Village



Park in Woodford Village



Woodford Heritage Centre



Fairy House on Tree in Woodford



Mural on House in Woodford Village



Park in Woodford Village



Portumna Forest Park



View of Lough Derg from Portumna Forest Park



Cyclist in Portumna Forest Park



Mature Broadleaf Trees in Portumna Park



Map of Portumna Forest Park



Portumna Castle



Aerial View of Portumna



Portumna Castle Walled Gardens



Fairy House on Tree in Woodford



Portumna Workhouse



Portumna Friary



Portumna Castle Marina and Lough Derg



Lough derg Bathing Area at Portumna



Lough derg Bathing Area at Portumna



Boat coming into Portumna Marina



Portumna Marina



Portumna Marina



Portumna Bridge crossing the River Shannon



RPS | Consulting UK & Ireland
Lyrr 2, IDA Business & Technology Park, Mervue
Galway, H91 H9CK, Ireland



Hymany Way



View from Hymany



Hymany Way at Sunset



RPS | Consulting UK & Ireland
Lyrr 2, IDA Business & Technology Park, Mervue
Galway, H91 H9CK, Ireland



Aerial of Meelick Weir



New Walkway over Meelick Weir



Meelick Quay



Meelick Church



Meelick Martello Tower



Victoria Lock on the Clonaheenogue Canal, River Shannon



Doorway of Clonfert Cathedral




Mermaid carved into the Wall of the Cathedral



Mosaic Floor of the Cathedral



Organ in Clonfert Cathedral



Stained Glass window in Clonfert Cathedral



Peat Area to be restored adjacent to Shannonbridge Station



Example of Restored Harvested Peatland at Lough Boora, Co. Offaly



Aerial of Shannonbridge



Former Bord na Mona Railway



Shannonbridge Power Station



River Suck looking towards Shannonbridge Station



River Suck Bridge Crossing



RPS | Consulting UK & Ireland
Lyrr 2, IDA Business & Technology Park, Mervue
Galway, H91 H9CK, Ireland



Athlone Castle

ROUTE OPTION 1 - Views and Topography

1. View of Oranmore Bay and Castle



2. Athenry



3. Dismanteled railway line north of Athenry



4. Croore Park view of Slieve Aughties



5. View of River Suck



6. View to Clonmacnoise from Coolumber Bog



7. Athlone Castle



T:\MGT0525X - Galway Athlone Cycleway\B.0 Drawings\ROL Landscape Amenity Assessment\Option 1\MGT0525-RPS-00-XX-DR-Z-RO1001 - LAA Option No.1 Topo All D02.dwg

Client



General Notes

- (i) This drawing is the property of RPS Consulting Engineers. It is a confidential document and must not be copied, used, or its content divulged without prior written consent.
- (ii) All Levels refer to Ordnance Survey Datum, Malin Head.
- (iii) DO NOT SCALE, use figured dimensions only, if in doubt ask.
- (iv) Hard copies, dwf and pdf will form a controlled issue of the drawing. All other formats (dwg etc) are deemed to be an uncontrolled issue and any work carried out based on these files is at the recipient's own risk. RPS will not accept any responsibility for any errors from the use of these files, either by human error by the recipient, listing of the un-dimensioned measurements, compatibility with the recipients software, and any errors arising when these files are used to aid the recipients drawing production, or setting out on site.

P01	15.01.21	MC	SM	FOR CONSULTATION	CM
No.	Date	Dr.	Chk.	Amendment / Issue	App



Drawn	MC	Project	GALWAY TO ATHLONE CASTLE NATIONAL CYCLEWAY		
Checked	SM				
Approved	CMcG				
Date	15.01.21	Title	CYCLE CORRIDOR NO. 5 SOUTH ROUTE CORRIDOR VIEWS / TOPOGRAPHY		
Scale	1:200,000 @ A3				
Job No.	MGT0525	File Ref.	MGT0525-RPS-00-XX-DR-Z-RO5001	Dr. No.	RO5001 - 01
				Rev.	P01

ROUTE OPTION 3 - Views and Topography

1. View of Oranmore Bay and Castle



2. Athenry



3. View near Beech Hill



4. Woodlawn House



5. Kilconnell Friary



6. Medium distance view of arable land and forestry near Carrowmore



7. View of River Suck



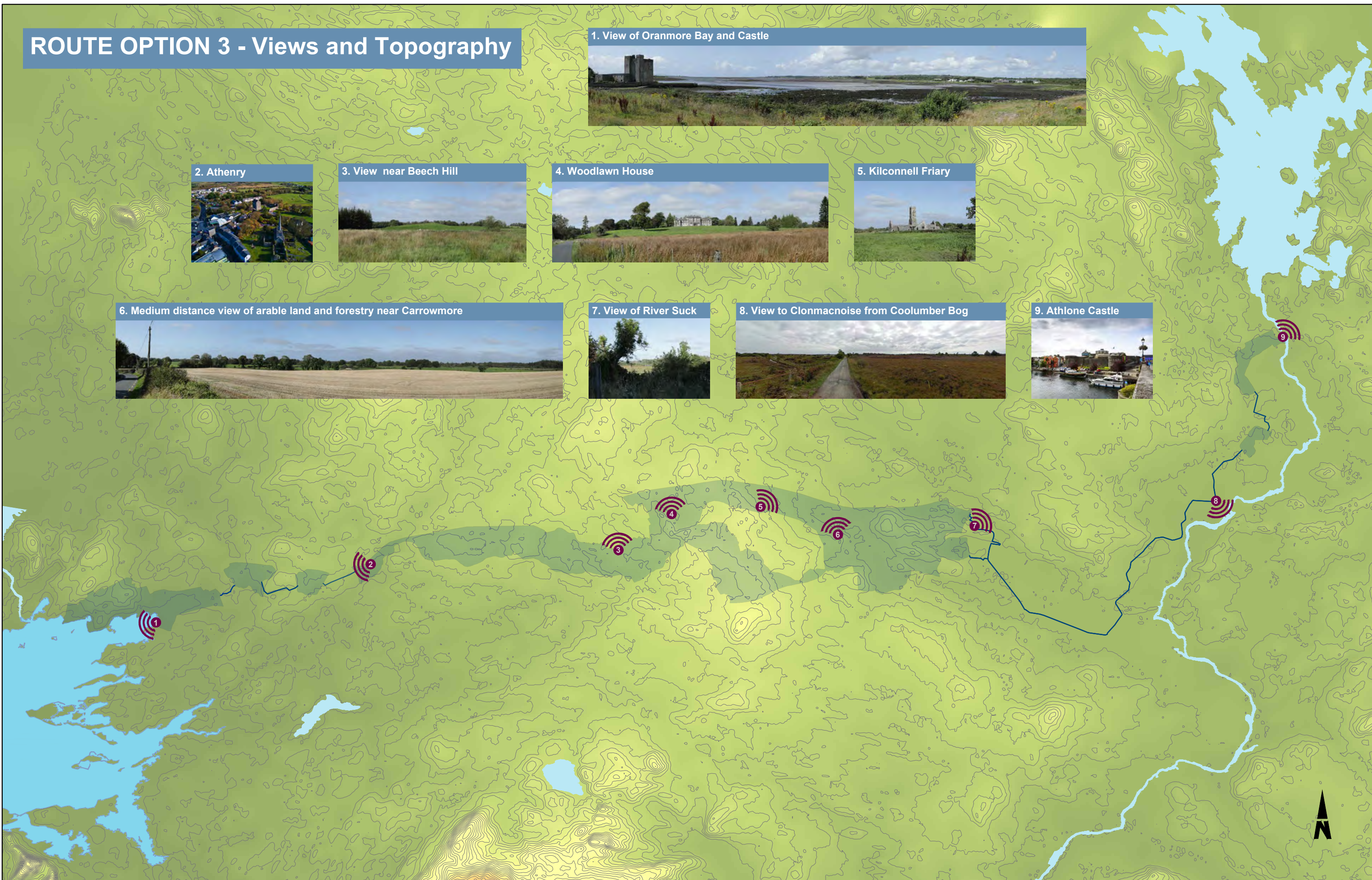
8. View to Clonmacnoise from Coolumber Bog



9. Athlone Castle



T:\MG10525X - Galway Athlone Cycleway\8.0 Drawings\ROI Landscape Amenity Assessment\Option 3\MG10525-RPS-00-XX-DR-Z-RO1001 - LAA Option No.3 Topo All D02.dwg



Client

Comhairle Contae Ros Comáin
Ros Comáin
County Council

Comhairle Chontae na Gaillimhe
County Council

WESTMEATH COUNTY COUNCIL
Comhairle Chontae na Ríomh

TIIV
Bonnagar Iompar Eanáir

General Notes

(i) This drawing is the property of RPS Consulting Engineers. It is a confidential document and must not be copied, used, or its content divulged without prior written consent.

(ii) All Levels refer to Ordnance Survey Datum, Malin Head.

(iii) DO NOT SCALE, use figured dimensions only, if in doubt ask.

(iv) Hard copies, dwf and pdf will form a controlled issue of the drawing. All other formats (dwg etc) are deemed to be an uncontrolled issue and any work carried out based on these files is at the recipient's own risk. RPS will not accept any responsibility for any errors from the use of these files, either by human error by the recipient, listing of the un-dimensioned measurements, compatibility with the recipients software, and any errors arising when these files are used to aid the recipients drawing production, or setting out on site.

No.	Date	Dr.	Amendment / Issue	App
P01	15.01.21	MC	FOR CONSULTATION	CM

Drawn MC

Checked SM

Approved CMcG

Date 15.01.21

Scale 1:200,000 @ A3

Job No. MGT0525

Project

GALWAY TO ATHLONE CASTLE
NATIONAL CYCLEWAY

Title

CYCLE CORRIDOR NO. 5
SOUTH ROUTE CORRIDOR
VIEWS / TOPOGRAPHY

File Ref. MGT0525-RPS-00-XX-DR-Z-RO5001

Drg. No. RO5001 - 01

Rev. P01

Ordnance Survey Ireland Licence No. EN0005020 © Ordnance Survey Ireland/Government of Ireland

ROUTE OPTION 4 - Views and Topography

1. View of Oranmore Bay and Castle



2. Athenry



3. Moyode Castle



4. View of Loughrea Lake from western part of Loughrea Town



5. Loughrea from Long Point bathing area




6. Loughrea from near Killeenadeema



7. Upland Valley in the Slieve Aughties at Tooreen



8. Lough Derg seen from north of Woodfrod



9. Portumna Marina



10. River Shannon at Meelick Weir



11. View at Shannonbridge



12. View to Clonmacnoise from Coolumber Bog



13. Athlone Castle



T:\MGTO525 - Galway Athlone Cycleway\8.0 Drawings\ROI Landscape Assessment\Option 4\MGTO525-RPS-00-XX-DR-Z-RO0005-02 - LAA Option No.4 Topo All 1.dwg

Client

General Notes

- (i) This drawing is the property of RPS Consulting Engineers, it is a confidential document and must not be copied, used, or its content divulged without prior written consent.
- (ii) All Levels refer to Ordnance Survey Datum, Malin Head.
- (iii) DO NOT SCALE, use figured dimensions only, if in doubt ask.

- (iv) Hard copies, dwf and pdf will form a controlled issue of the drawing. All other formats (dwg etc) are deemed to be an uncontrolled issue and any work carried out based on these files is at the recipient's own risk. RPS will not accept any responsibility for any errors from the use of these files, either by human error by the recipient, listing of the un-dimensioned measurements, compatibility with the recipient's software, and any errors arising when these files are used to aid the recipient's drawing production, or setting out on site.

P01	15.01.21	MC	FOR CONSULTATION	CM	
No.	Date	Dr	Amendment / Issue	App	

Drawn	MC	Project	
Checked	SM		
Approved	CMcG		
Date	15.01.21	Title	SOUTH ROUTE CORRIDOR CYCLEWAY CORRIDOR NO. 5
Scale	1:50,000 @ A3		
Job No.	MGTO525	File Ref.	MGTO525-RPS-00-XX-DR-Z-RO0005
		Drg. No.	RO0005 ALL-VARIETY

ROUTE OPTION 5 - Views and Topography

View of Oranmore Bay and Castle



2. View of Galway Bay from Renville Park



3. View to Burren Uplands from Tarrera Quay




4. Dungaire Castle




5. Coole Park Turlough




6. View to the Burren Uplands and Lough Cutra from the Slieve Aughties



7. Derrybrien Wind Farm



8. View of Lough Derg from the Slieve Aughties



9. Lough Derg at Portumna Marina



10. River Shannon at Meelick Weir



11. View at Shannonbridge



12. View to Clonmacnoise from Coolumber Bog



13. Athlone Castle



T:\MG0525X - Galway Athlone Cycleway\8.0 Drawings\ROI Landscape Assessment\Option 5\MG0525-RPS-00-XX-DR-Z-RO0001 - LA Option No.5 Topo All D02.dwg

Client



Comhairle Contae Ros Comáin
Roscommon County Council



Comhairle Chontae na Gaillimhe
Galway County Council



WESTMEATH COUNTY COUNCIL
Comhairle Chontae na Ríomha



Bonnagar Iompar Éireann
Transport Infrastructure Ireland

General Notes

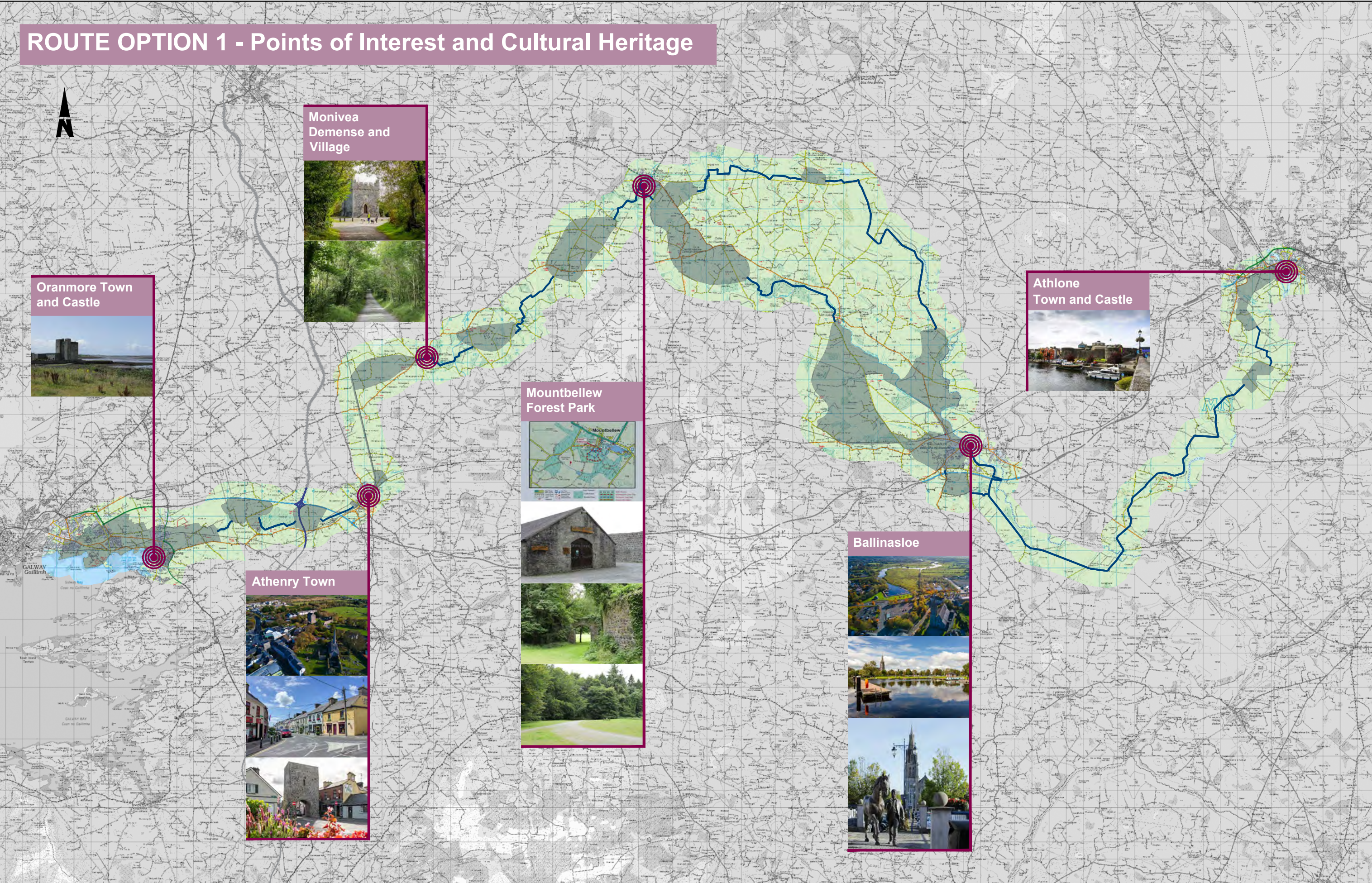
- (i) This drawing is the property of RPS Consulting Engineers, it is a confidential document and must not be copied, used, or its content divulged without prior written consent.
- (ii) All Levels refer to Ordnance Survey Datum, Malin Head.
- (iii) DO NOT SCALE, use figured dimensions only, if in doubt ask.
- (iv) Hard copies, dwf and pdf will form a controlled issue of the drawing. All other formats (dwg etc) are deemed to be an uncontrolled issue and any work carried out based on these files is at the recipient's own risk. RPS will not accept any responsibility for any errors from the use of these files, either by human error or by the recipient, listing of the un-dimensioned measurements, compatibility with the recipient's software, and any errors arising when these files are used to aid the recipient's drawing production, or setting out on site.

P01	15.01.21	MC	FOR CONSULTATION	CM	
No.	Date	Dr.	Amendment / Issue	App	



Drawn	MC	Project	GALWAY TO ATHLONE CASTLE NATIONAL CYCLEWAY		
Checked	SM				
Approved	CMcG				
Date	15.01.21	Title	SOUTH ROUTE CORRIDOR CYCLEWAY CORRIDOR NO. 5		
Scale	1:50,000 @ A3				
Job No.	MG0525	File Ref.	MG0525-RPS-00-XX-DR-Z-RO0005	Drg. No.	RO0005 ALL-VARIETY

ROUTE OPTION 1 - Points of Interest and Cultural Heritage



T:\MGT0525X - Galway Athlone Cycleway\3.0 Drawings\3.0 Landscape Amenity Assessment\Option 1\MGT0525-RPS-00-XX-DR-Z-RO1002 - LAA Option No. 1 Amenity All D-02.dwg

Client

General Notes

(i) This drawing is the property of RPS Consulting Engineers, it is a confidential document and must not be copied, used, or its content divulged without prior written consent.

(ii) All Levels refer to Ordnance Survey Datum, Malin Head.

(iii) DO NOT SCALE, use figured dimensions only, if in doubt ask.

(iv) Hard copies, dwf and pdf will form a controlled issue of the drawing. All other formats (dwg etc) are deemed to be an uncontrolled issue and any work carried out based on these files is at the recipient's own risk. RPS will not accept any responsibility for any errors from the use of these files, either by human error by the recipient, listing of the un-dimensioned measurements, compatibility with the recipient's software, and any errors arising when these files are used to aid the recipient's drawing production, or setting out on site.

P02	04.11.21	WJ	FOR CONSULTATION	CMG
P01	15.01.21	MC	FOR CONSULTATION	CM
No.	Date	Dr	Amendment / Issue	App



Drawn	MC	Project GALWAY TO ATHLONE CASTLE NATIONAL CYCLEWAY			
Checked	SM				
Approved	CMcG				
Date	15.01.21	Title CYCLE ROUTE NO. 1 BAMM ROUTE POINTS OF INTEREST / CULTURAL HERITAGE			
Scale 1:200,000 @ A3					
Job No.	MGT0525	File Ref. MGT0525-RPS-00-XX-DR-Z-RO1002	Drg. No. RO1002 - 01	Rev. P02	

ROUTE OPTION 3 - Points of Interest and Cultural Heritage



Woodlawn House and Train Station



Ballinasloe Town



Athlone Castle



Oranmore Town and Castle



Athenry Town



Kilconnell Friary



Battle of Aughrim



Client



General Notes

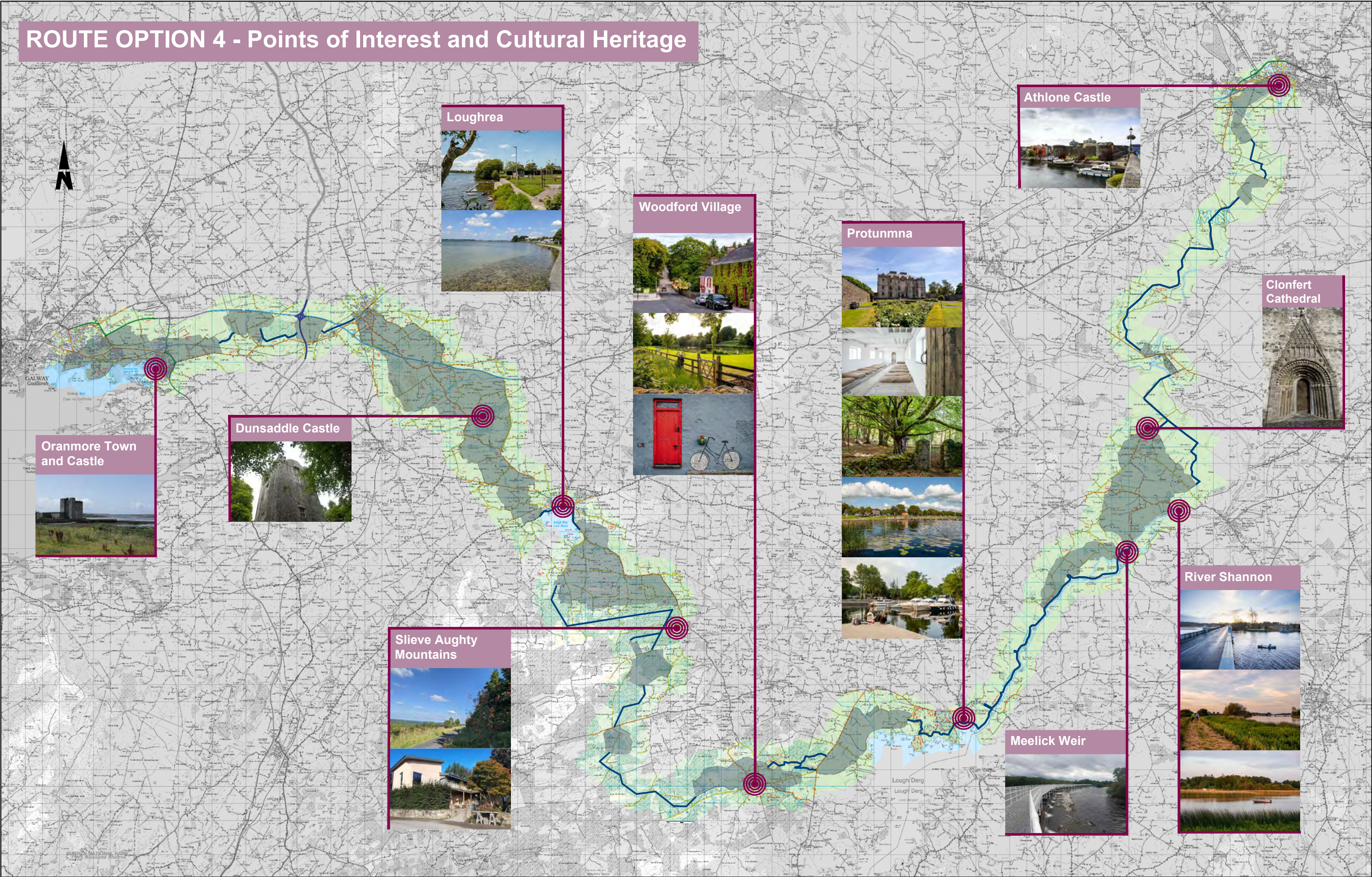
- (i) This drawing is the property of RPS Consulting Engineers. It is a confidential document and must not be copied, used, or its content divulged without prior written consent.
- (ii) All Levels refer to Ordnance Survey Datum, Malin Head.
- (iii) DO NOT SCALE, use figured dimensions only, if in doubt ask.
- (iv) Hard copies, dwf and pdf will form a controlled issue of the drawing. All other formats (dwg etc) are deemed to be an uncontrolled issue and any work carried out based on these files is at the recipient's own risk. RPS will not accept any responsibility for any errors from the use of these files, either by human error by the recipient, listing of the un-dimensioned measurements, compatibility with the recipient's software, and any errors arising when these files are used to aid the recipient's drawing production, or setting out on site.

No.	Date	By	Amendment / Issue	App
P02	04.11.21	WJ	FOR CONSULTATION	CMG
P01	15.01.21	MC	FOR CONSULTATION	CM



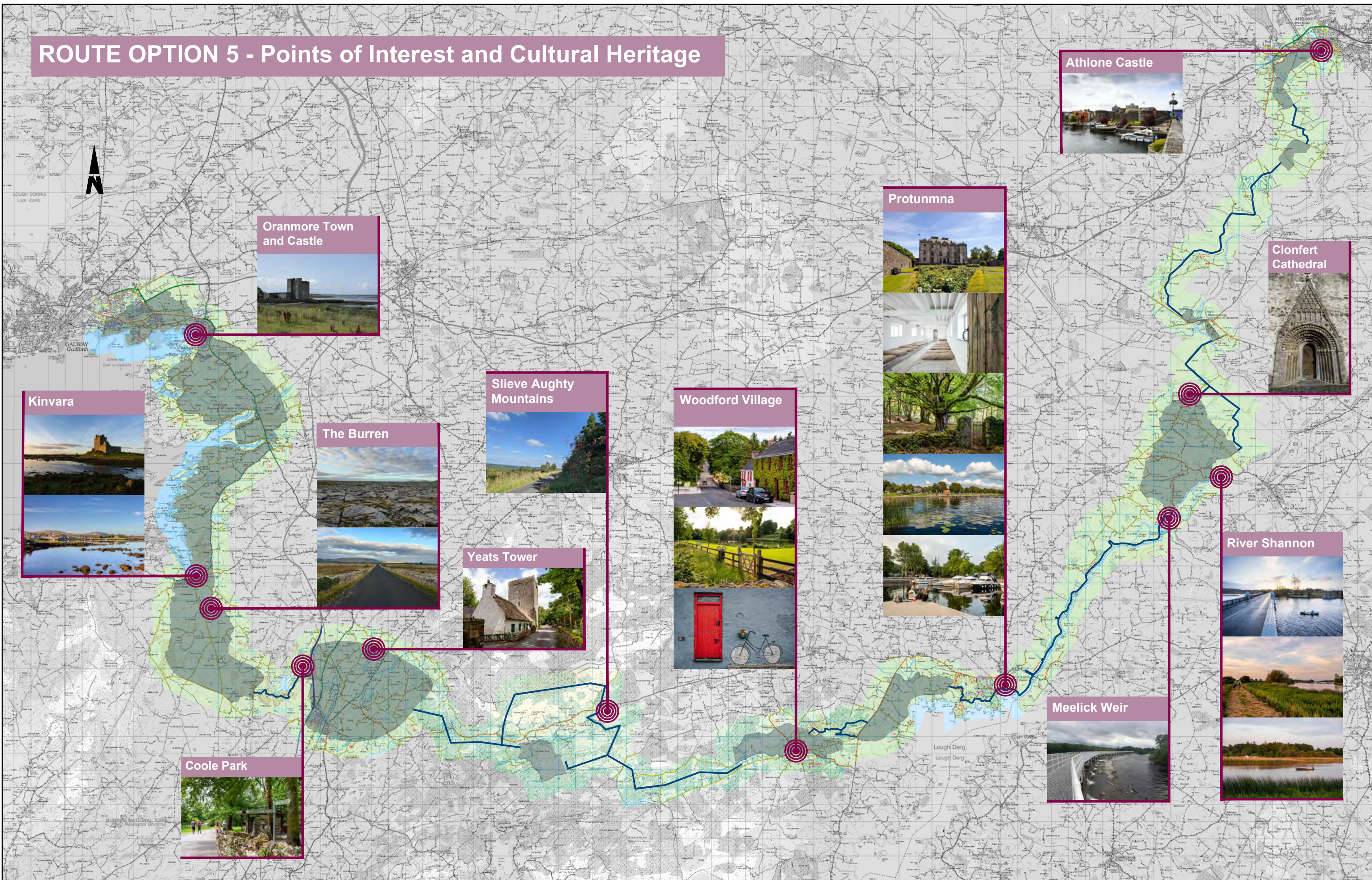
Drawn	MC	Project	GALWAY TO ATHLONE CASTLE NATIONAL CYCLEWAY		
Checked	SM				
Approved	CMcG				
Date	15.01.21	Title	CYCLE ROUTE NO. 3 CENTRAL ROUTE POINTS OF INTEREST / CULTURAL HERITAGE		
Scale	1:200,000 @ A3				
Job No.	MG0525	File Ref.	MG0525-RPS-00-XX-DR-Z-RO3002	Drg. No.	RO3002 - 01
				Rev.	P02

ROUTE OPTION 4 - Points of Interest and Cultural Heritage



Client				General Notes				<div><div><div></div><div></div><div></div></div><div></div><div></div></div> <div><div><div></div><div></div><div></div></div><div></div><div></div></div> <div><div><div></div><div></div><div></div></div><div></div><div></div></div> <div><div><div></div><div></div><div></div></div><div></div><div></div></div> <div><div><div></div><div></div><div></div></div><div></div><div></div></div> <div><div><div></div><div></div><div></div></div><div></div><div></div></div> <div><div><div></div><div></div><div></div></div><div></div><div></div></div> <div><div><div></div><div></div><div></div></div><div></div><div></div></div> <div><div><div></div><div></div><div></div></div><div></div><div></div></div> <div><div><div></div><div></div><div></div></div><div></div><div></div></div> <div><div><div></div><div></div><div></div></div><div></div><div></div></div> <div><div><div></div><div></div><div></div></div><div></div><div></div></div> <div><div><div></div><div></div><div></div></div><div></div><div></div></div> <div><div><div></div><div></div><div></div></div><div></div><div></div></div> <div><div><div></div><div></div><div></div></div><div></div><div></div></div> <div><div><div></div><div></div><div></div></div><div></div><div></div></div> <div><div><div></div><div></div><div></div></div><div></div><div></div></div> <div><div><div></div><div></div><div></div></div><div></div><div></div></div> <div><div><div></div><div></div><div></div></div><div></div><div></div></div> <div><div><div></div><div></div><div></div></div><div></div><div></div></div> <div><div><div></div><div></div><div></div></div><div></div><div></div></div> <div><div><div></div><div></div><div></div></div><div></div><div></div></div> <div><div><div></div><div></div><div></div></div><div></div><div></div></div> <div><div><div></div><div></div><div></div></div><div></div><div></div></div> <div><div><div></div><div></div><div></div></div><div></div><div></div></div> <div><div><div></div><div></div><div></div></div><div></div><div></div></div> <div><div><div></div><div></div><div></div></div><div></div><div></div></div> <div><div><div></div><div></div><div></div></div><div></div><div></div></div> <div><div><div></div><div></div><div></div></div><div></div><div></div></div> <div><div><div></div><div></div><div></div></div><div></div><div></div></div> <div><div><div></div><div></div><div></div></div><div></div><div></div></div> <div><div><div></div><div></div><div></div></div><div></div><div></div></div> <div><div><div></div><div></div><div></div></div><div></div><div></div></div> <div><div><div></div><div></div><div></div></div><div></div><div></div></div> <div><div><div></div><div></div><div></div></div><div></div><div></div></div> <div><div><div></div><div></div><div></div></div><div></div><div></div></div> <div><div><div></div><div></div><div></div></div><div></div><div></div></div> <div><div><div></div><div></div><div></div></div><div></div><div></div></div> <div><div><div></div><div></div><div></div></div><div></div><div></div></div> <div><div><div></div><div></div><div></div></div><div></div><div></div></div> <div><div><div></div><div></div><div></div></div><div></div><div></div></div> <div><div><div></div><div></div><div></div></div><div></div><div></div></div> <div><div><div></div><div></div><div></div></div><div></div><div></div></div> <div><div><div></div><div></div><div></div></div><div></div><div></div></div> <div><div><div></div><div></div><div></div></div><div></div><div></div></div> <div><div><div></div><div></div><div></div></div><div></div><div></div></div> <div><div><div></div><div></div><div></div></div><div></div><div></div></div> <div><div><div></div><div></div><div></div></div><div></div><div></div></div> <div><div><div></div><div></div><div></div></div><div></div><div></div></div> <div><div><div></div><div></div><div></div></div><div></div><div></div></div> <div><div><div></div><div></div><div></div></div><div></div><div></div></div> <div><div><div></div><div></div><div></div></div><div></div><div></div></div> <div><div><div></div><div></div><div></div></div><div></div><div></div></div> <div><div><div></div><div></div><div></div></div><div></div><div></div></div> <div><div><div></div><div></div><div></div></div><div></div><div></div></div> <div><div><div></div><div></div><div></div></div><div></div><div></div></div> <div><div><div></div><div></div><div></div></div><div></div><div></div></div> <div><div><div></div><div></div><div></div></div><div></div><div></div></div> <div><div><div></div><div></div><div></div></div><div></div><div></div></div> <div><div><div></div><div></div><div></div></div><div></div><div></div></div> <div><div><div></div><div></div><div></div></div><div></div><div></div></div> <div><div><div></div><div></div><div></div></div><div></div><div></div></div> <div><div><div></div><div></div><div></div></div><div></div><div></div></div> <div><div><div></div><div></div><div></div></div><div></div><div></div></div> <div><div><div></div><div></div><div></div></div><div></div><div></div></div> <div><div><div></div><div></div><div></div></div><div></div><div></div></div> <div><div><div></div><div></div><div></div></div><div></div><div></div></div> <div><div><div></div><div></div><div></div></div><div></div><div></div></div> <div><div><div></div><div></div><div></div></div><div></div><div></div></div> <div><div><div></div><div></div><div></div></div><div></div><div></div></div> <div><div><div></div><div></div><div></div></div><div></div><div></div></div> <div><div><div></div><div></div><div></div></div><div></div><div></div></div> <div><div><div></div><div></div><div></div></div><div></div><div></div></div> <div><div><div></div><div></div><div></div></div><div></div><div></div></div> <div><div><div></div><div></div><div></div></div><div></div><div></div></div> <div><div><div></div><div></div><div></div></div><div></div><div></div></div> <div><div><div></div><div></div><div></div></div><div></div><div></div></div> <div><div><div></div><div></div><div></div></div><div></div><div></div></div> <div><div><div></div><div></div><div></div></div><div></div><div></div></div> <div><div><div></div><div></div><div></div></div><div></div><div></div></div> <div><div><div></div><div></div><div></div></div><div></div><div></div></div> <div><div><div></div><div></div><div></div></div><div></div><div></div></div> <div><div><div></div><div></div><div></div></div><div></div><div></div></div> <div><div><div></div><div></div><div></div></div><div></div><div></div></div> <div><div><div></div><div></div><div></div></div><div></div><div></div></div> <div><div><div></div><div></div><div></div></div><div></div><div></div></div> <div><div><div></div><div></div><div></div></div><div></div><div></div></div> <div><div><div></div><div></div><div></div></div><div></div><div></div></div> <div><div><div></div><div></div><div></div></div><div></div><div></div></div> <div><div><div></div><div></div><div></div></div><div></div><div></div></div> <div><div><div></div><div></div><div></div></div><div></div><div></div></div> <div><div><div></div><div></div><div></div></div><div></div><div></div></div> <div><div><div></div><div></div><div></div></div><div></div><div></div></div> <div><div><div></div><div></div><div></div></div><div></div><div></div></div> <div><div><div></div><div></div><div></div></div><div></div><div></div></div> <div><div><div></div><div></div><div></div></div><div></div><div></div></div> <div><div><div></div><div></div><div></div></div><div></div><div></div></div> <div><div><div></div><div></div><div></div></div><div></div><div></div></div> <div><div><div></div><div></div><div></div></div><div></div><div></div></div> <div><div><div></div><div></div><div></div></div><div></div><div></div></div> <div><div><div></div><div></div><div></div></div><div></div><div></div></div> <div><div><div></div><div></div><div></div></div><div></div><div></div></div> <div><div><div></div><div></div><div></div></div><div></div><div></div></div> <div><div><div></div><div></div><div></div></div><div></div><div></div></div> <div><div><div></div><div></div><div></div></div><div></div><div></div></div> <div><div><div></div><div></div><div></div></div><div></div><div></div></div> <div><div><div></div><div></div><div></div></div><div></div><div></div></div> <div><div><div></div><div></div><div></div></div><div></div><div></div></div> <div><div><div></div><div></div><div></div></div><div></div><div></div></div> <div><div><div></div><div></div><div></div></div><div></div><div></div></div> <div><div><div></div><div></div><div></div></div><div></div><div></div></div> <div><div><div></div><div></div><div></div></div><div></div><div></div></div> <div><div><div></div><div></div><div></div></div><div></div><div></div></div> <div><div><div></div><div></div><div></div></div><div></div><div></div></div> <div><div><div></div><div></div><div></div></div><div></div><div></div></div> <div><div><div></div><div></div><div></div></div><div></div><div></div></div> <div><div><div></div><div></div><div></div></div><div></div><div></div></div> <div><div><div></div><div></div><div></div></div><div></div><div></div></div> <div><div><div></div><div></div><div></div></div><div></div><div></div></div> <div><div><div></div><div></div><div></div></div><div></div><div></div></div> <div><div><div></div><div></div><div></div></div><div></div><div></div></div> <div><div><div></div><div></div><div></div></div><div></div><div></div></div> <div><div><div></div><div></div><div></div></div><div></div><div></div></div> <div><div><div></div><div></div><div></div></div><div></div><div></div></div> <div><div><div></div><div></div><div></div></div><div></div><div></div></div> <div><div><div></div><div></div><div></div></div><div></div><div></div></div> <div><div><div></div><div></div><div></div></div><div></div><div></div></div> <div><div><div></div><div></div><div></div></div><div></div><div></div></div> <div><div><div></div><div></div><div></div></div><div></div><div></div></div> <div><div><div></div><div></div><div></div></div><div></div><div></div></div> <div><div><div></div><div></div><div></div></div><div></div><div></div></div> <div><div><div></div><div></div><div></div></div><div></div><div></div></div> <div><div><div></div><div></div><div></div></div><div></div><div></div></div> <div><div><div></div><div></div><div></div></div><div></div><div></div></div> <div><div><div></div><div></div><div></div></div><div></div><div></div></div> <div><div><div></div><div></div><div></div></div><div></div><div></div></div> <div><div><div></div><div></div><div></div></div><div></div><div></div></div> <div><div><div></div><div></div><div></div></div><div></div><div></div></div> <div><div><div></div><div></div><div></div></div><div></div><div></div></div> <div><div><div></div><div></div><div></div></div><div></div><div></div></div> <div><div><div></div><div></div><div></div></div><div></div><div></div></div> <div><div><div></div><div></div><div></div></div><div></div><div></div></div> <div><div><div></div><div></div><div></div></div><div></div><div></div></div> <div><div><div></div><div></div><div></div></div><div></div><div></div></div> <div><div><div></div><div></div><div></div></div><div></div><div></div></div> <div><div><div></div><div></div><div></div></div><div></div><div></div></div> <div><div><div></div><div></div><div></div></div><div></div><div></div></div> <div><div><div></div><div></div><div></div></div><div></div><div></div></div> <div><div><div></div><div></div><div></div></div><div></div><div></div></div> <div><div><div></div><div></div><div></div></div><div></div><div></div></div> <div><div><div></div><div></div><div></div></div><div></div><div></div></div> <div><div><div></div><div></div><div></div></div><div></div><div></div></div> <div><div><div></div><div></div><div></div></div><div></div><div></div></div> <div><div><div></div><div></div><div></div></div><div></div><div></div></div> <div><div><div></div><div></div><div></div></div><div></div><div></div></div> <div><div><div></div><div></div><div></div></div><div></div><div></div></div> <div><div><div></div><div></div><div></div></div><div></div><div></div></div> <div><div><div></div><div></div><div></div></div><div></div><div></div></div> <div><div><div></div><div></div><div></div></div><div></div><div></div></div> <div><div><div></div><div></div><div></div></div><div></div><div></div></div> <div><div><div></div><div></div><div></div></div><div></div><div></div></div> <div><div><div></div><div></div><div></div></div><div></div><div></div></div> <div><div><div></div><div></div><div></div></div><div></div><div></div></div> <div><div><div></div><div></div><div></div></div><div></div><div></div></div> <div><div><div></div><div></div><div></div></div><div></div><div></div></div> <div><div><div></div><div></div><div></div></div><div></div><div></div></div> <div><div><div></div><div></div><div></div></div><div></div><div></div></div> <div><div><div></div><div></div><div></div></div><div></div><div></div></div> <div><div><div></div><div></div><div></div></div><div></div><div></div></div> <div><div><div></div><div></div><div></div></div><div></div><div></div></div> <div><div><div></div><div></div><div></div></div><div></div><div></div></div> <div><div><div></div><div></div><div></div></div><div></div><div></div></div> <			
--------	--	--	--	---------------	--	--	--	---	--	--	--

ROUTE OPTION 5 - Points of Interest and Cultural Heritage



T:\MGT\0525X - Galway Athlone Cycleway\3.0 Drawings\A01 Landscape Amenity Assessment\Option 5\MG10525-RPS-00-XX-DR-Z-RO5002 - LAA Option No 5 Amenity A1 D02.dwg

Client				General Notes																																																																																																																																																																																																																																																																																																																																																																																																																																																																																																																																																																																																																																																																																																																																																																																																																																																																																																																																																																																																																																																																																																																																																																																																																																																																																																																																																																																																																																																																																																																																																																																																																																																																																																																																																																																																																																																																																																																																																																																																																																																																																																																																																																																																																																																																																																																																																																																																																																																																																																																																																																																																																																							
--------	--	--	--	---------------	--	--	--	--	--	--	--	--	--	--	--	--	--	--	--	--	--	--	--	--	--	--	--	--	--	--	--	--	--	--	--	--	--	--	--	--	--	--	--	--	--	--	--	--	--	--	--	--	--	--	--	--	--	--	--	--	--	--	--	--	--	--	--	--	--	--	--	--	--	--	--	--	--	--	--	--	--	--	--	--	--	--	--	--	--	--	--	--	--	--	--	--	--	--	--	--	--	--	--	--	--	--	--	--	--	--	--	--	--	--	--	--	--	--	--	--	--	--	--	--	--	--	--	--	--	--	--	--	--	--	--	--	--	--	--	--	--	--	--	--	--	--	--	--	--	--	--	--	--	--	--	--	--	--	--	--	--	--	--	--	--	--	--	--	--	--	--	--	--	--	--	--	--	--	--	--	--	--	--	--	--	--	--	--	--	--	--	--	--	--	--	--	--	--	--	--	--	--	--	--	--	--	--	--	--	--	--	--	--	--	--	--	--	--	--	--	--	--	--	--	--	--	--	--	--	--	--	--	--	--	--	--	--	--	--	--	--	--	--	--	--	--	--	--	--	--	--	--	--	--	--	--	--	--	--	--	--	--	--	--	--	--	--	--	--	--	--	--	--	--	--	--	--	--	--	--	--	--	--	--	--	--	--	--	--	--	--	--	--	--	--	--	--	--	--	--	--	--	--	--	--	--	--	--	--	--	--	--	--	--	--	--	--	--	--	--	--	--	--	--	--	--	--	--	--	--	--	--	--	--	--	--	--	--	--	--	--	--	--	--	--	--	--	--	--	--	--	--	--	--	--	--	--	--	--	--	--	--	--	--	--	--	--	--	--	--	--	--	--	--	--	--	--	--	--	--	--	--	--	--	--	--	--	--	--	--	--	--	--	--	--	--	--	--	--	--	--	--	--	--	--	--	--	--	--	--	--	--	--	--	--	--	--	--	--	--	--	--	--	--	--	--	--	--	--	--	--	--	--	--	--	--	--	--	--	--	--	--	--	--	--	--	--	--	--	--	--	--	--	--	--	--	--	--	--	--	--	--	--	--	--	--	--	--	--	--	--	--	--	--	--	--	--	--	--	--	--	--	--	--	--	--	--	--	--	--	--	--	--	--	--	--	--	--	--	--	--	--	--	--	--	--	--	--	--	--	--	--	--	--	--	--	--	--	--	--	--	--	--	--	--	--	--	--	--	--	--	--	--	--	--	--	--	--	--	--	--	--	--	--	--	--	--	--	--	--	--	--	--	--	--	--	--	--	--	--	--	--	--	--	--	--	--	--	--	--	--	--	--	--	--	--	--	--	--	--	--	--	--	--	--	--	--	--	--	--	--	--	--	--	--	--	--	--	--	--	--	--	--	--	--	--	--	--	--	--	--	--	--	--	--	--	--	--	--	--	--	--	--	--	--	--	--	--	--	--	--	--	--	--	--	--	--	--	--	--	--	--	--	--	--	--	--	--	--	--	--	--	--	--	--	--	--	--	--	--	--	--	--	--	--	--	--	--	--	--	--	--	--	--	--	--	--	--	--	--	--	--	--	--	--	--	--	--	--	--	--	--	--	--	--	--	--	--	--	--	--	--	--	--	--	--	--	--	--	--	--	--	--	--	--	--	--	--	--	--	--	--	--	--	--	--	--	--	--	--	--	--	--	--	--	--	--	--	--	--	--	--	--	--	--	--	--	--	--	--	--	--	--	--	--	--	--	--	--	--	--	--	--	--	--	--	--	--	--	--	--	--	--	--	--	--	--	--	--	--	--	--	--	--	--	--	--	--	--	--	--	--	--	--	--	--	--	--	--	--	--	--	--	--	--	--	--	--	--	--	--	--	--	--	--	--	--	--	--	--	--	--	--	--	--	--	--	--	--	--	--	--	--	--	--	--	--	--	--	--	--	--	--	--	--	--	--	--	--	--	--	--	--	--	--	--	--	--	--	--	--	--	--	--	--	--	--	--	--	--	--	--	--	--	--	--	--	--	--	--	--	--	--	--	--	--	--	--	--	--	--	--	--	--	--	--	--	--	--	--	--	--	--	--	--	--	--	--	--	--	--	--	--	--	--	--	--	--	--	--	--	--	--	--	--	--	--	--	--	--	--	--	--	--	--	--	--	--	--	--	--	--	--	--	--	--	--	--	--	--	--	--	--	--	--	--	--	--	--	--	--	--	--	--	--	--	--	--	--	--	--	--	--	--	--	--	--	--	--	--	--	--	--	--	--	--	--	--	--	--	--	--	--	--	--	--	--	--	--	--	--	--	--	--	--	--	--	--	--	--	--	--	--	--	--	--	--	--	--	--	--	--	--	--	--	--	--	--	--	--	--	--	--	--	--	--	--	--	--	--	--	--	--	--	--	--	--	--	--	--	--	--	--	--	--	--	--	--	--	--	--	--	--	--	--	--	--	--	--	--	--	--	--	--	--	--	--	--	--	--	--	--	--	--	--	--	--	--	--	--	--	--	--	--	--	--	--	--	--	--	--	--	--	--	--	--	--	--	--	--	--	--	--	--	--	--	--	--	--	--	--	--	--	--	--	--	--	--	--	--	--	--	--	--	--	--	--	--	--	--	--	--	--	--	--	--	--	--	--	--	--	--	--	--	--	--	--	--	--	--	--	--	--	--	--	--	--	--	--	--	--	--	--	--	--	--	--	--	--	--	--	--	--	--	--	--	--	--	--	--	--	--	--	--	--	--	--	--	--	--	--	--	--	--	--	--	--	--	--	--	--	--	--	--	--	--	--	--	--	--	--	--	--	--	--	--	--	--	--	--	--	--	--	--	--	--	--	--	--	--	--	--	--	--	--	--	--	--	--	--	--	--	--	--	--	--	--	--	--	--	--	--	--	--	--	--	--	--	--	--	--	--	--	--	--	--	--	--	--	--	--	--	--	--	--	--	--	--	--	--	--	--	--	--	--	--	--	--	--	--	--	--	--	--	--	--	--	--	--	--	--	--	--	--	--	--	--	--	--	--	--	--	--	--	--	--	--	--	--	--	--	--	--	--	--	--	--	--	--	--	--	--	--	--	--	--	--	--	--	--	--	--	--	--	--	--	--	--	--	--	--	--	--	--	--	--	--	--	--	--	--	--	--	--	--	--	--	--	--	--	--	--	--	--	--	--	--	--	--	--	--	--	--	--	--	--	--	--	--	--	--	--	--	--	--	--	--	--	--	--	--	--	--	--	--	--	--	--	--	--	--	--	--	--	--	--	--	--	--	--	--	--	--	--	--	--	--	--	--	--	--	--	--	--	--	--	--	--	--	--	--	--	--	--	--	--	--	--	--	--	--	--	--	--	--	--	--	--	--	--	--	--	--	--	--	--	--	--	--	--	--	--	--	--	--	--	--	--	--	--	--	--	--	--	--	--	--	--	--	--	--	--	--	--	--	--	--	--	--	--	--	--	--	--	--	--	--	--	--	--	--	--	--	--	--	--	--	--	--	--	--	--	--	--	--	--	--	--	--	--	--	--	--	--	--	--	--	--	--	--	--	--	--	--	--	--	--	--	--	--	--	--	--	--	--	--	--	--	--	--	--	--	--	--	--	--	--	--	--	--	--	--	--	--	--	--	--	--	--	--	--	--	--	--	--	--	--	--	--	--	--	--	--	--	--	--	--	--	--	--	--	--	--	--	--	--	--	--	--	--	--	--	--	--	--	--	--	--	--	--	--	--	--	--	--	--	--	--	--	--	--	--	--	--	--	--	--	--	--	--	--	--	--	--	--	--	--	--	--	--	--	--	--	--	--	--	--	--	--	--	--	--	--	--	--	--	--	--	--	--	--	--	--	--	--	--	--	--	--	--	--	--	--	--	--	--	--	--	--	--	--	--	--	--	--	--	--	--	--	--	--	--	--	--	--	--	--	--	--	--	--	--	--	--	--	--	--	--	--	--	--	--	--	--	--	--	--	--	--	--	--	--	--	--	--	--	--	--	--	--	--	--	--	--	--	--	--	--	--	--	--	--	--	--	--	--	--	--	--	--	--	--	--	--	--	--	--	--	--	--	--	--	--	--	--	--	--	--	--	--	--	--	--	--	--	--	--	--	--	--	--	--	--	--	--	--	--	--	--	--	--	--	--	--	--	--	--	--	--	--	--	--	--	--	--	--	--	--	--	--	--	--	--	--	--	--	--	--	--	--	--	--	--	--	--	--	--	--	--	--	--	--	--	--	--	--	--	--	--	--	--	--	--	--	--	--	--	--	--	--	--	--	--	--	--	--	--	--	--	--	--	--	--	--	--	--	--	--	--	--	--	--	--	--	--	--	--	--	--	--	--	--	--	--	--	--	--	--	--	--	--	--	--	--	--	--	--	--	--	--	--	--	--	--	--	--	--	--	--	--	--	--	--	--	--	--	--	--	--	--	--	--	--	--	--	--	--	--	--	--	--	--	--	--	--	--	--	--	--	--	--	--	--	--	--	--	--	--	--	--	--	--	--	--	--	--	--	--	--	--	--	--	--	--	--	--	--	--	--	--	--	--	--	--	--	--	--	--	--	--	--	--	--	--	--	--	--	--	--	--	--	--	--	--	--	--	--	--	--	--	--	--	--	--	--	--	--	--	--	--	--	--	--	--	--	--	--	--	--	--	--	--	--	--	--	--	--	--	--	--	--	--	--	--	--	--	--	--	--	--	--	--	--	--	--	--	--	--	--	--	--	--	--	--	--	--	--	--	--	--	--	--	--	--	--	--	--	--	--	--	--	--	--	--	--	--	--	--	--	--	--	--	--	--	--	--	--	--	--	--	--	--	--	--	--	--	--	--	--	--	--	--	--	--	--	--	--	--	--	--	--	--	--	--	--	--	--	--	--	--	--	--	--	--	--	--	--	--	--	--	--	--	--	--	--	--	--	--	--	--	--	--	--	--	--	--	--	--	--	--	--	--	--	--	--	--	--	--	--	--	--	--	--	--	--	--	--	--	--	--	--	--	--	--	--	--	--	--	--	--	--	--	--	--	--	--	--	--	--	--	--	--	--	--	--	--	--	--	--	--	--	--	--	--	--	--	--	--	--	--	--	--	--	--	--	--	--	--	--	--	--	--	--	--	--	--	--	--	--	--	--	--	--	--	--	--	--	--	--	--	--	--	--	--	--	--	--	--	--	--	--	--	--	--	--	--	--	--	--	--	--	--	--	--	--	--	--	--	--	--	--	--	--	--	--	--	--	--	--	--	--	--	--	--	--	--	--	--	--	--	--	--	--	--	--	--	--	--	--	--	--	--	--	--	--	--	--	--	--	--	--	--	--	--	--	--	--	--	--	--	--	--	--	--	--	--	--	--	--	--	--	--	--	--	--	--	--	--	--	--	--	--	--	--	--	--	--	--	--	--	--	--	--	--	--	--	--	--	--	--	--	--	--	--	--	--	--	--	--	--	--	--	--	--	--	--	--	--	--	--	--	--	--	--	--	--	--	--	--	--	--	--	--	--	--	--	--	--	--	--	--	--	--	--	--	--	--	--	--	--	--	--	--	--	--	--	--	--	--	--	--	--	--	--	--	--	--	--	--	--	--	--	--	--	--	--	--	--	--	--	--	--	--	--	--	--	--	--	--	--	--	--	--	--	--	--	--	--	--	--	--	--	--	--	--	--	--	--	--	--	--	--	--	--	--	--	--	--	--	--	--	--	--	--	--	--	--	--	--	--	--	--	--	--	--	--	--	--	--	--	--	--	--	--	--	--	--	--	--	--	--	--	--	--	--	--	--	--	--

ROUTE OPTION 1 - Landscape Variety and Quality



LANDSCAPE VALUE			
Very High	High	Medium	Low
Bare Rocks	Inland Marshes	Complex Cultivation (Fattens)	Airports
Coastal Lagoons	Intertidal Flats	Coniferous Forests	Continuous Urban Fabric
Salt Marshes	Mixed Forest	Discontinuous Urban Fabric	Dump Sites
Sea and Ocean	Natural Grassland	Green Urban Areas	Industrial or Commercial Units
Water Bodies	Principally Agriculture with Vegetation	Non-irrigated Arable	Mineral Extraction Sites
Watercourses	Sparsely Vegetated Areas	Pasture	Road and Railway Networks
	Transitional Woodland Scrub	Peat Bogs	Sports Facilities

Pasture - 42.42%
Example of pasture west of Monivea



Peatbog - 36.03%
Example of peatbog at Caltraghduff

Conifers - 7.37%
Example of conifers at Graigue



Disc. Urban Fabric - 6.47%
Example of disc. urban fabric in Mountbellew

Agriculture with Vegetation - 3.13%
Example of agriculture with vegetation Dalysgrove



Trans. Woodland Scrub - 1.77%
Example of transitional woodland scrub at Cloonfarris



Mixed Forest - 0.87%
Example of mixed forest west of Monivea



Client



General Notes

- (i) This drawing is the property of RPS Consulting Engineers, it is a confidential document and must not be copied, used, or its content divulged without prior written consent.
- (ii) All Levels refer to Ordnance Survey Datum, Malin Head.
- (iii) DO NOT SCALE, use figured dimensions only, if in doubt ask.
- (iv) Hard copies, dwf and pdf will form a controlled issue of the drawing. All other formats (dwg etc) are deemed to be an uncontrolled issue and any work carried out based on these files is at the recipient's own risk. RPS will not accept any responsibility for any errors from the use of these files, either by human error by the recipient, listing of the un-dimensioned measurements, compatibility with the recipients software, and any errors arising when these files are used to aid the recipients drawing production, or setting out on site.

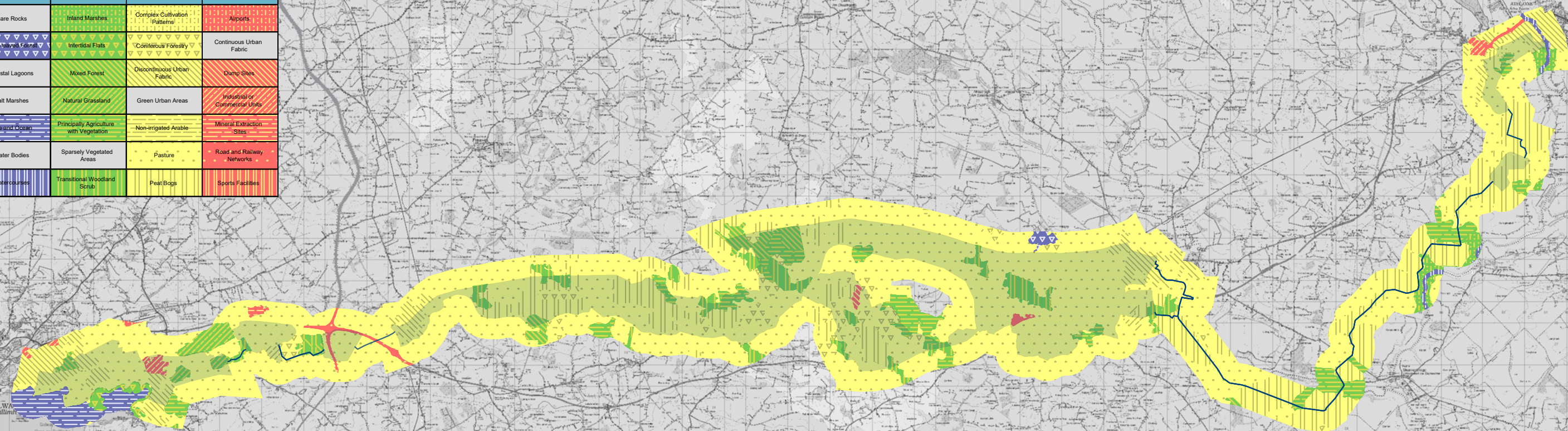
P01	15.01.21	MC	SM	FOR CONSULTATION	CM
No.	Date	Dr.	Chk.	Amendment / Issue	App



Drawn	MC	Project GALWAY TO ATHLONE CASTLE NATIONAL CYCLEWAY			
Checked	SM				
Approved	CMcG				
Date	15.01.21	Title CYCLE CORRIDOR NO. 1 BAMM ROUTE CORRIDOR VARIETY / QUALITY			
Scale 1:200,000 @ A3					
Job No.	MGTO525	File Ref. MGTO525-RPS-00-XX-DR-Z-RO1003	Drg. No. RO1003 - 01	Rev. P01	

AN

Land Use and Land Cover			
Very High	High	Medium	Low
Bare Rocks	Inland Marshes	Complex Cultivation Patterns	Airports
Shrubland Forest	Intertidal Flats	Continuous Forestry	Continuous Urban Fabric
Coastal Lagoons	Mixed Forest	Discontinuous Urban Fabric	Dump Sites
Salt Marshes	Natural Grassland	Green Urban Areas	Industrial or Commercial Units
Sea and Ocean	Principally Agriculture with Vegetation	Non-irrigated Arable	Mineral Extraction Sites
Water Bodies	Sparsely Vegetated Areas	Pasture	Road and Railway Networks
Watercourses	Transient Woodland Scrub	Peat Bogs	Sports Facilities



A wide, flat green field under a cloudy sky, with a line of trees in the background. The field is a vibrant green, and the sky is filled with soft, grey clouds. A line of trees is visible in the distance, and a fence runs across the middle ground.



Peatbog - 31.80%
Example of peatbog near Beech Hill



Agriculture with Vegetation - 4.74%
Example of agriculture near Beech Hill



Trans. Woodland Scrub - 3.53%
Example of transitional woodland scrub near Beech Hill



Comhairle Contae
Ros Comáin
Roscommon
County Council



Comhairle Chontae na Gaillimhe
Galway County Council



WESTMEATH COUNTY COUNCIL
County of Dublin, Ireland



Bonneagar Iompair Éireann
Transport Infrastructure Ireland

(i) This drawing is the property of RPS Consulting Engineers, it is a confidential document and must not be copied, used, or its content divulged without prior written consent.

(ii) All Levels refer to Ordnance Survey Datum, Malin Head.

(iv) Hard copies, dwf and pdf will form a controlled issue of the drawing. All other formats (dwg etc) are deemed to be an uncontrolled issue and any work carried out based on these files is at the recipients own risk. RPS will not accept any responsibility for any errors from the use of these files, either by human error by the recipient, listing of the un-dimensioned measurements, compatibility with the recipients software, and any errors arising when these files are used to aid the recipients drawing production, or setting out on site.

P01	15.01.21	MC EH	FOR CONSULTATION		CMS
No.	Date	Dm x	Amendment / Issue		Ap



Drawn	MC
Checked	SM
Approved	CMcG
Date	15.01.21
Scale 1:200,000@ A3	
Job No.	MGT0525

Project	GALWAY TO ATHLONE CASTLE NATIONAL CYCLEWAY
---------	---

Title	CYCLEWAY CORRIDOR NO. 3 CENTRAL ROUTE CORRIDOR VARIETY / QUALITY
-------	--

File Ref.	Drg. No.	Rev.
MCT0505 DPG 00 XY DP 3 D03003	D03003 01	D03003 01

ROUTE OPTION 4 - Landscape Variety and Quality

Pasture - 36.48%
Example of pasture near Derrydonnell



Peatbog - 21.56%
Example of peatbog in the Slieve Aughties



Conifers- 10.26%
Example of conifers in the Slieve Aughty Mountains



Inland Marshes - 7.01%
Example of inland marshes along the River Shannon



Trans. Woodland Scrub - 6.10%
Example of transitional woodland scrub at Pollnaknockaun



Mixed Forest - 5.71%
Example of mixed forest at Carrowrevagh



LANDSCAPE VALUE			
Very High	High	Medium	Low
Bare Rocks	Inland Marshes	Complex Cultivation Patterns	Airports
Broad-leaved Forest	Intertidal Flats	Coniferous Forestry	Continuous Urban Fabric
Coastal Lagoons	Mixed Forest	Discontinuous Urban Fabric	Dump Sites
Salt Marshes	Natural Grassland	Green Urban Areas	Industrial or Commercial Units
Sea and Ocean	Principally Agriculture with Vegetation	Non-irrigated Arable	Mineral Extraction Sites
Water Bodies	Sparsely Vegetated Areas	Pasture	Road and Railway Networks
Watercourses	Transitional Woodland Scrub	Peat Bogs	Sports Facilities

Agriculture with Vegetation - 3.86%
Example of agriculture with vegetation at Derreenamucka



Disc. Urban Fabric - 3.40%
Example of discontinuous urban fabric in Loughrea



Broad-leaved Forest - 1.56%
Example of broad-leaved forest in Rostura Wood



Water Courses - 1.48%
Example of water courses, River Shannon at Portumna Bridge



Road and Rail - 1.05%
Example of road and rail networks, M6 south of Athenry



Client



General Notes

- (i) This drawing is the property of RPS Consulting Engineers, it is a confidential document and must not be copied, used, or its content divulged without prior written consent.
- (ii) All Levels refer to Ordnance Survey Datum, Malin Head.
- (iii) DO NOT SCALE, use figured dimensions only, if in doubt ask.
- (iv) Hard copies, dwf and pdf will form a controlled issue of the drawing. All other formats (dwg etc) are deemed to be an uncontrolled issue and any work carried out based on these files is at the recipients own risk. RPS will not accept any responsibility for any errors from the use of these files, either by human error by the recipient, listing of the un-dimensions measurements, compatibility with the recipients software and any errors arising when these files are used to aid the recipients drawing production, or setting out on site.

P01	15.01.21	MC SM	FOR CONSULTATION		
No.	Date	Dr. Wk.	Amendment / Issue		



Drawn	MC	Project	GALWAY TO ATHLONE CASTLE NATIONAL CYCLEWAY				
Checked	SM						
Approved	CMcG						
Date	15.01.21						
Scale	1:200,000 @ A3						
		Title	SOUTH ROUTE CORRIDOR CYCLEWAY CORRIDOR NO. 5				
Job No.	MGTO525	File Ref.	MGTO525.PRS 00.XY.DR 3.B00005	Drg. No.	B00005.A1	Rgn.	000001

ROUTE OPTION 5 - Landscape Variety and Quality

Pasture - 37.57%
Example of pasture near Coole Park

Peatbog - 19.54%
Example of peatbog in the Slieve Aughties

Agriculture with Vegetation - 8.23%
Example of conifers north of Woodford

Inland Marshes - 6.87%
Example of inland marshes along the River Shannon

Conifers - 6.62%
Example of conifers north of Inchamore

Trans. Woodland Scrub - 5.62%
Example of transitional woodland scrub at Pollnacknockaun

Mixed Forest - 5.58%
Example of mixed forest in Garrylands Woods

Disc. Urban Fabric - 3.46%
Example of discontinuous urban fabric in Gort

Sparsely Vegetated Areas - 2.31%
Example of sparsely vegetated areas in the Burren

Broad-leaved Forest - 1.85%
Example of broad-leaved forest in Kilcornan Woods

Water Courses - 1.34%
Example of water courses, River Shannon at Portumna Bridge

LANDSCAPE VALUE			
Very High	High	Medium	Low
Bare Rocks	Inland Marshes	Complex Cultivation Patterns	Airports
Broad-leaved Forest	Intertidal Flats	Coniferous Forestry	Continuous Urban Fabric
Coastal Lagoons	Mixed Forest	Discontinuous Urban Fabric	Dump Sites
Salt Marshes	Natural Grassland	Green Urban Areas	Industrial or Commercial Units
Sea and Ocean	Principally Agriculture with Vegetation	Non-irrigated Arable	Mineral Extraction Sites
Water Bodies	Sparsely Vegetated Areas	Pasture	Road and Railway Networks
Watercourses	Transitional Woodland Scrub	Peat Bogs	Sports Facilities

Client



General Notes

- (i) This drawing is the property of RPS Consulting Engineers. It is a confidential document and must not be copied, used, or its content divulged without prior written consent.

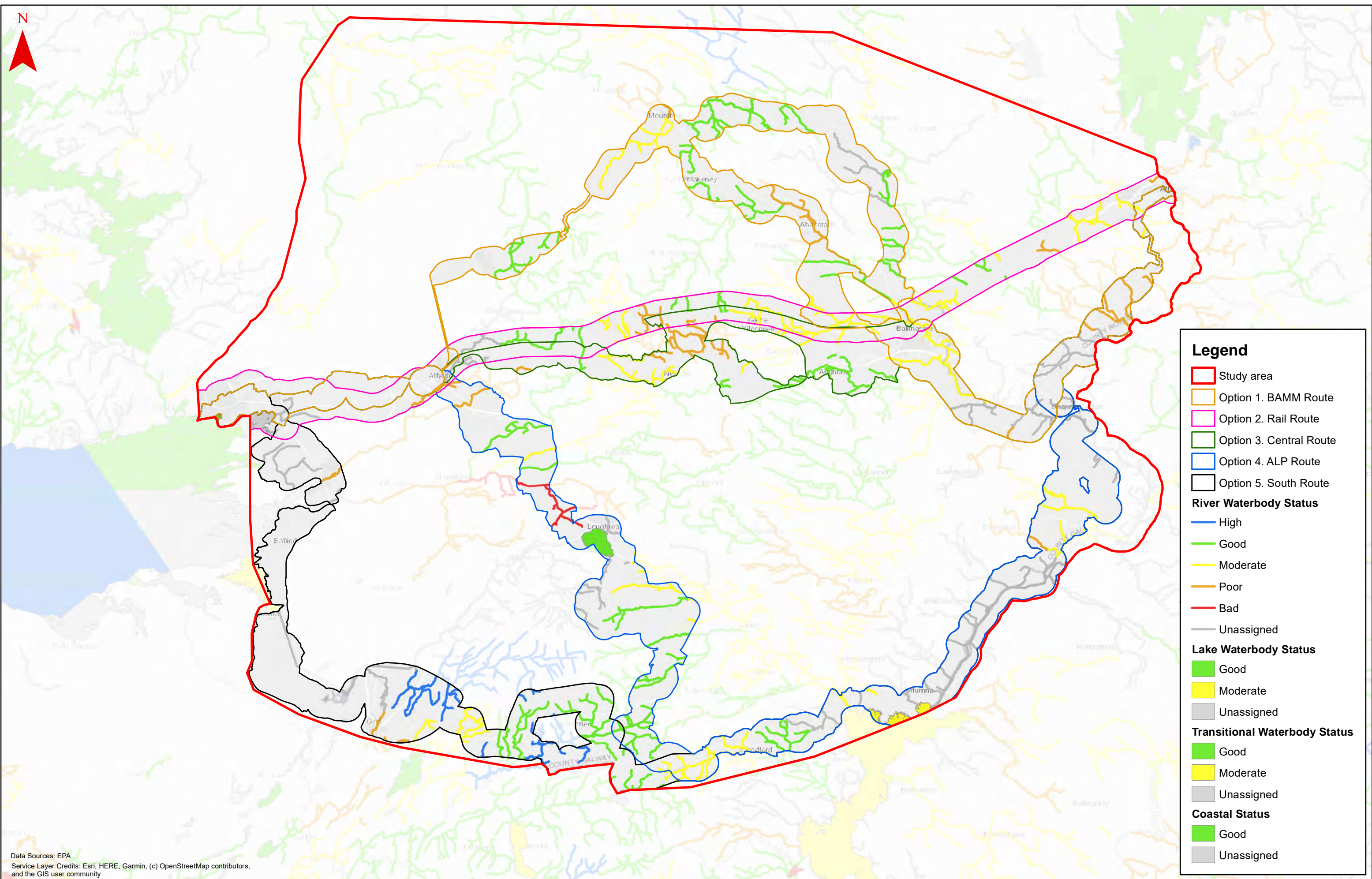
(ii) All Levels refer to Ordnance Survey Datum, Malin Head.

(iii) DO NOT SCALE, use figured dimensions only, if in doubt ask.
- (iv) Hard copies, dwf and pdf will form a controlled issue of the drawing. All other formats (dwg etc) are deemed to be an uncontrolled issue and any work carried out based on these files is at the recipient's own risk. RPS will not accept any responsibility for any errors from the use of these files, either by human error by the recipient, listing of the un-dimensioned measurements, compatibility with the recipients software, and any errors arising when these files are used to aid the recipients drawing production, or setting out on site.

P01	15.01.21	MC	FOR CONSULTATION	CM
No.	Date	Dr.	Amendment / Issue	App



Drawn	MC	Project	GALWAY TO ATHLONE CASTLE NATIONAL CYCLEWAY	
Checked	SM			
Approved	CMcG			
Date	15.01.21	Title	SOUTH ROUTE CORRIDOR CYCLEWAY CORRIDOR NO. 5	
Scale	1:200,000 @ A3			
Job No.	MG0525	File Ref.	MG0525-RPS-00-XX-DR-Z-RO0005	Dr. No. RO0005 ALL-VARIETY



Data Sources: EPA
Service Layer Credits: Esri, HERE, Garmin, (c) OpenStreetMap contributors,
and the GIS user community

Client



Comhairle Contae Ros Comáin
Roscommon County Council



Comhairle Chontae na Gallainíhe
Galway County Council



WESTMEATH COUNTY COUNCIL
Comhairle Chontae na Meath



Bonnagar Iompair Éireann
Transport Infrastructure Ireland

General Notes					
i) This drawing is the property of RPS Consulting Engineers, it is a confidential document and must not be copied, used, or its content divulged without prior written consent.					
ii) All levels refer to Ordnance Survey Datum, Malin Head.					
iii) DO NOT SCALE, use figured dimensions only, if in doubt, ask.					
vi) Hard copies, dwf and pdf will form a controlled issue of the drawing. All other formats (dwg etc.) are deemed to be an uncontrolled issue and any work carried out based on these files is at the recipient's own risk. RPS will not accept responsibility for any errors from the use of these files, either by human error by the recipient, listing of the un-dimensioned measurements, compatibility with the recipients software and any errors arising when these files are used to aid the recipient's drawing production, or setting out on site.					
F01	03/22	NR	For Information	CM	
No.	Date	DR	Amendment/Issue	App	



Drawn	NR
Checked	JOC
Approved	CM
Date	09/03/2022
Scale	1:250,000 @ A3
Job No.	MGT0525

Project

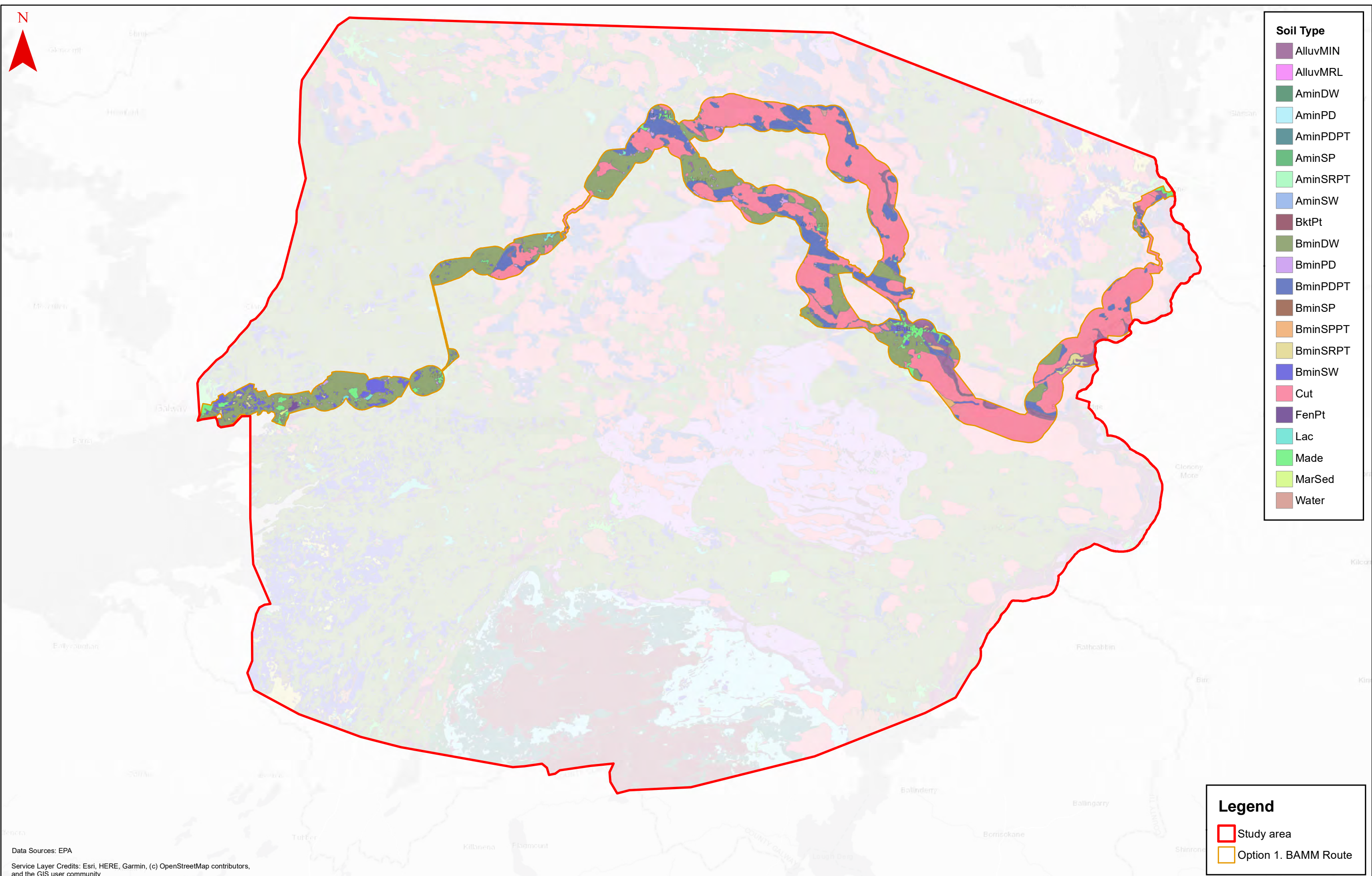
Galway to Athlone Castle
National Cycleway

Title

WFD Water Quality

File Ref.	Map No.	Rev
MGT0525Arc0029	0029	F01

Ordnance Survey Ireland Licence No. CYAL50173842 © Ordnance Survey Ireland/Government of Ireland



Data Sources: EPA

Service Layer Credits: Esri, HERE, Garmin, (c) OpenStreetMap contributors, and the GIS user community

Client



Comhairle Contae Ros Comáin
Roscommon County Council



Comhairle Contae na Gallainíhe
Galway County Council



WESTMEATH COUNTY COUNCIL
Comhairle Contae na Sligeach



TIIV
Bonnagar Iompair Éireann
Transport Infrastructure Ireland

General Notes


i) This drawing is the property of RPS Consulting Engineers, it is a confidential document and must not be copied, used, or its content divulged without prior written consent.

ii) All levels refer to Ordnance Survey Datum, Malin Head.

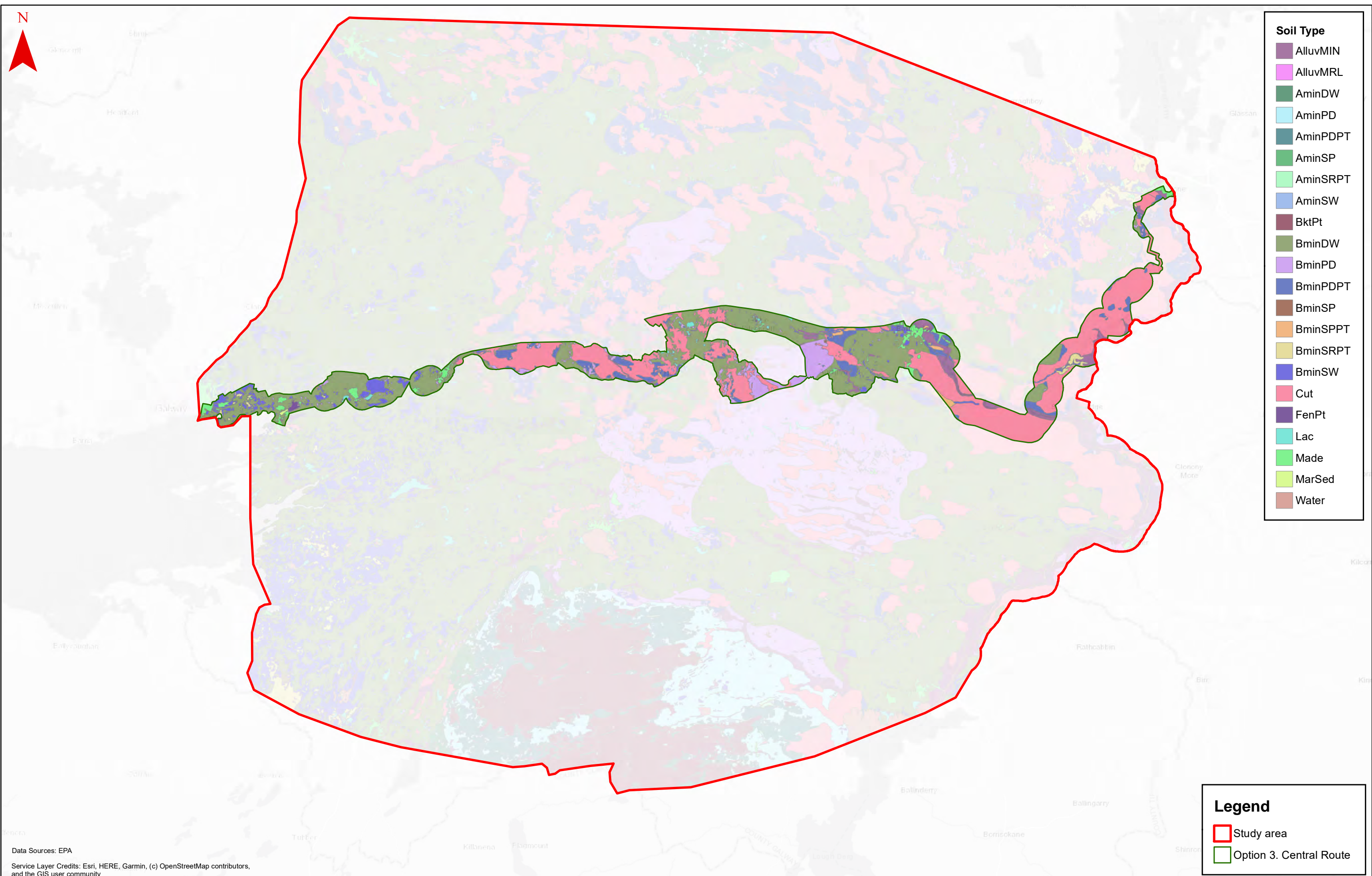
iii) DO NOT SCALE, use figured dimensions only, if in doubt, ask.

vi) Hard copies, dwf and pdf will form a controlled issue of the drawing. All other formats (dwg etc.) are deemed to be an uncontrolled issue and any work carried out based on these files is at the recipient's own risk. RPS will not accept responsibility for any errors from the use of these files, either by human error by the recipient, listing of the un-dimensioned measurements, compatibility with the recipients software and any errors arising when these files are used to aid the recipient's drawing production, or setting out on site.

F01	03/22	NR	JOC	For Information	CM
No.	Date	DN	OK	Amendment/Issue	App



Drawn	NR	Project					
Checked	JOC	Galway to Athlone Castle National Cycleway					
Approved	CM	Title					
Date	09/03/2022	Soils Route Option 1					
Scale	1:250,000 @ A3						
Job No.	MGT0525	File Ref.	MGT0525Arc0035	Map No.	0035	Rev	F01



Data Sources: EPA

Service Layer Credits: Esri, HERE, Garmin, (c) OpenStreetMap contributors, and the GIS user community



Comhairle Contae Ros Comáin
Roscommon County Council



Comhairle Chontae na Gallainíhe
Galway County Council




WESTMEATH COUNTY COUNCIL
Comhairle Chontae na Sligeach

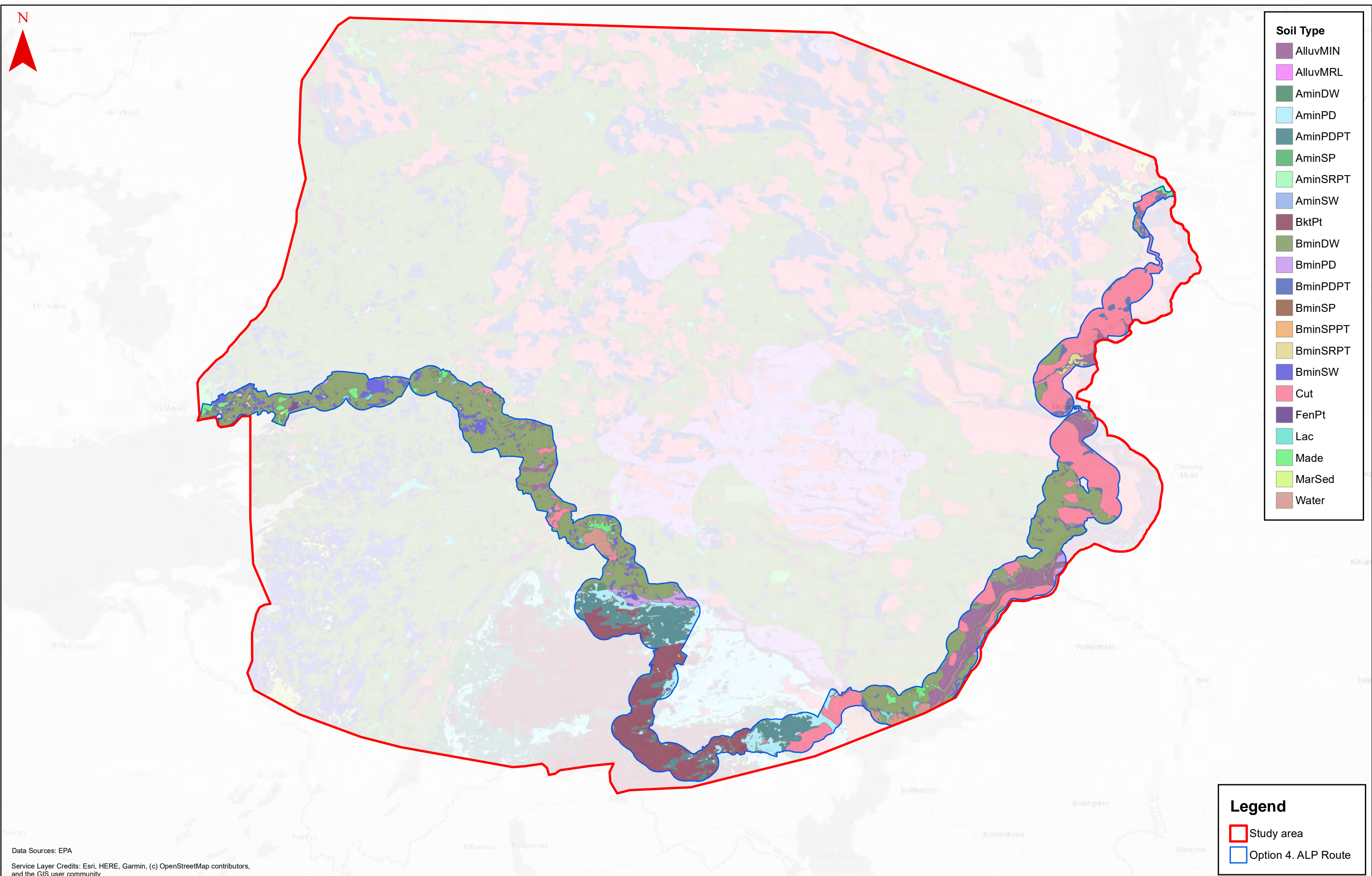


Bonnheagar Iompair Eileann
Transport Infrastructure Ireland

General Notes					
i) This drawing is the property of RPS Consulting Engineers, it is a confidential document and must not be copied, used, or its content divulged without prior written consent.					
ii) All levels refer to Ordnance Survey Datum, Malin Head.					
iii) DO NOT SCALE, use figured dimensions only, if in doubt, ask.					
vi) Hard copies, dwf and pdf will form a controlled issue of the drawing. All other formats (dwg etc.) are deemed to be an uncontrolled issue and any work carried out based on these files is at the recipient's own risk. RPS will not accept responsibility for any errors from the use of these files, either by human error by the recipient, listing of the un-dimensioned measurements, compatibility with the recipients software and any errors arising when these files are used to aid the recipient's drawing production, or setting out on site.					
F01	03/22	NR JOC	For Information	CM	
No.	Date	DN OK	Amendment/Issue	App	



Drawn	NR	Project			
Checked	JOC	Galway to Athlone Castle National Cycleway			
Approved	CM	Title			
Date	09/03/2022	Soils Route Option 3			
Scale	1:250,000 @ A3				
Job No.	MGT0525	File Ref.	MGT0525Arc0035	Map No.	0035
				Rev	F01



Soil Type

- AlluvMIN
- AlluvMRL
- AminDW
- AminPD
- AminPDPT
- AminSP
- AminSRPT
- AminSW
- BktPt
- BminDW
- BminPD
- BminPDPT
- BminSP
- BminSPPT
- BminSRPT
- BminSW
- Cut
- FenPt
- Lac
- Made
- MarSed
- Water

Legend

- Study area
- Option 4. ALP Route

Data Sources: EPA

Service Layer Credits: Esri, HERE, Garmin, (c) OpenStreetMap contributors, and the GIS user community

Comhairle Contae Ros Comáin
Roscommon County Council

Comhairle Contae na Gallainíhe
Galway County Council

WESTMEATH COUNTY COUNCIL
Comhairle Contae na Sligeach

TII
Bonnagar Iompair Éireann
Transport Infrastructure Ireland

General Notes

i) This drawing is the property of RPS Consulting Engineers, it is a confidential document and must not be copied, used, or its content divulged without prior written consent.

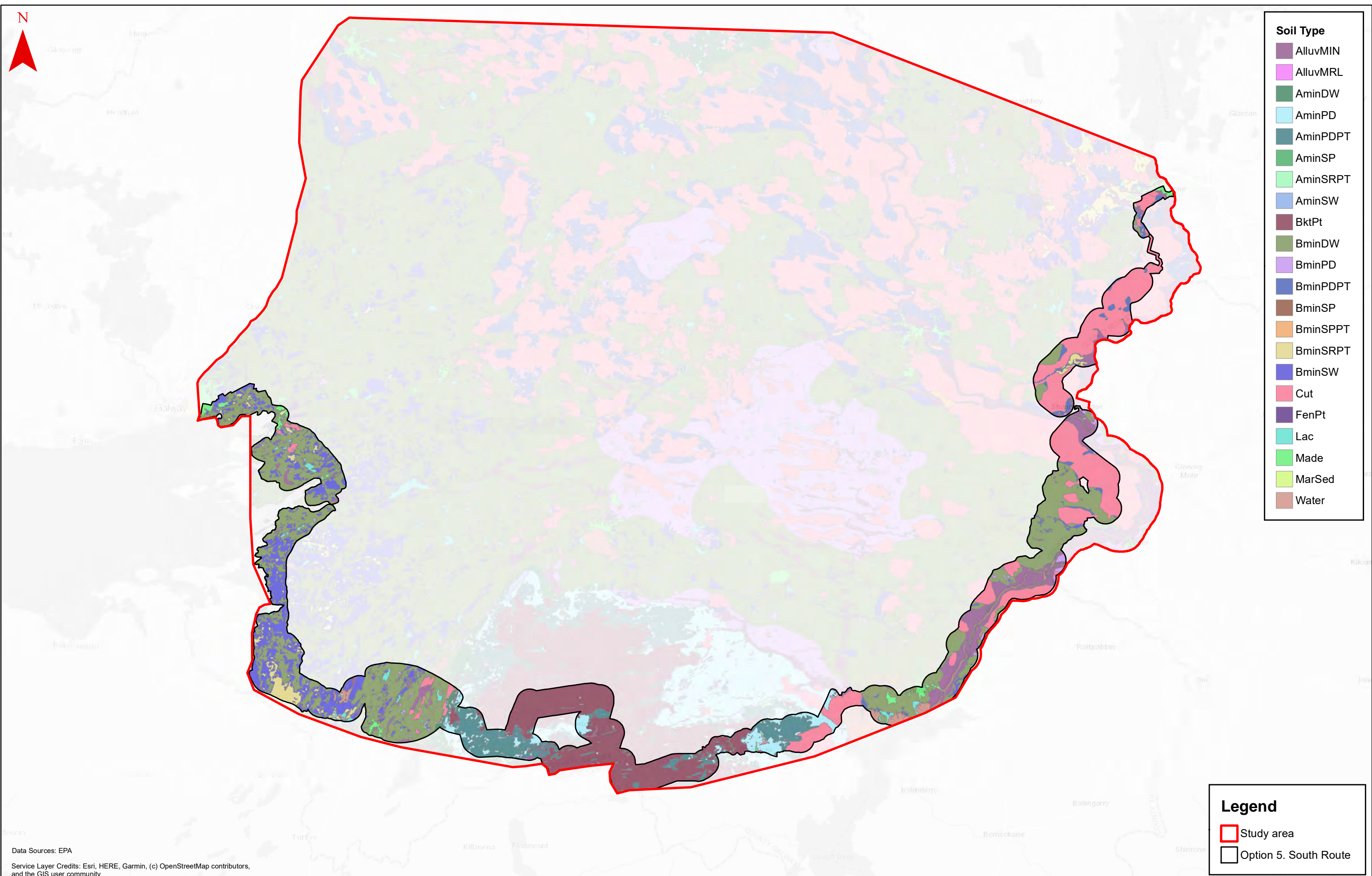
ii) All levels refer to Ordnance Survey Datum, Malin Head.

iii) DO NOT SCALE, use figured dimensions only, if in doubt, ask.

vi) Hard copies, dwf and pdf will form a controlled issue of the drawing. All other formats (dwg etc.) are deemed to be an uncontrolled issue and any work carried out based on these files is at the recipient's own risk. RPS will not accept responsibility for any errors from the use of these files, either by human error by the recipient, listing of the un-dimensioned measurements, compatibility with the recipients software and any errors arising when these files are used to aid the recipient's drawing production, or setting out on site.

F01	03/22	NR	For Information	CM	
No.	Date	DN	Amendment/Issue	App	
		OK			

Drawn	NR	Project	Galway to Athlone Castle National Cycleway		
Checked	JOC		Title		
Approved	CM		Soils Route Option 4		
Date	09/03/2022				
Scale	1:250,000 @ A3	Job No.	File Ref.	Map No.	Rev
		MGT0525	MGT0525Arc0035	0035	F01



Data Sources: EPA

Service Layer Credits: Esri, HERE, Garmin, (c) OpenStreetMap contributors, and the GIS user community



Comhairle Contae Ros Comáin
Roscommon County Council



Comhairle Contae na Gallainíhe
Galway County Council




WESTMEATH COUNTY COUNCIL
Comhairle Contae na Sligeach

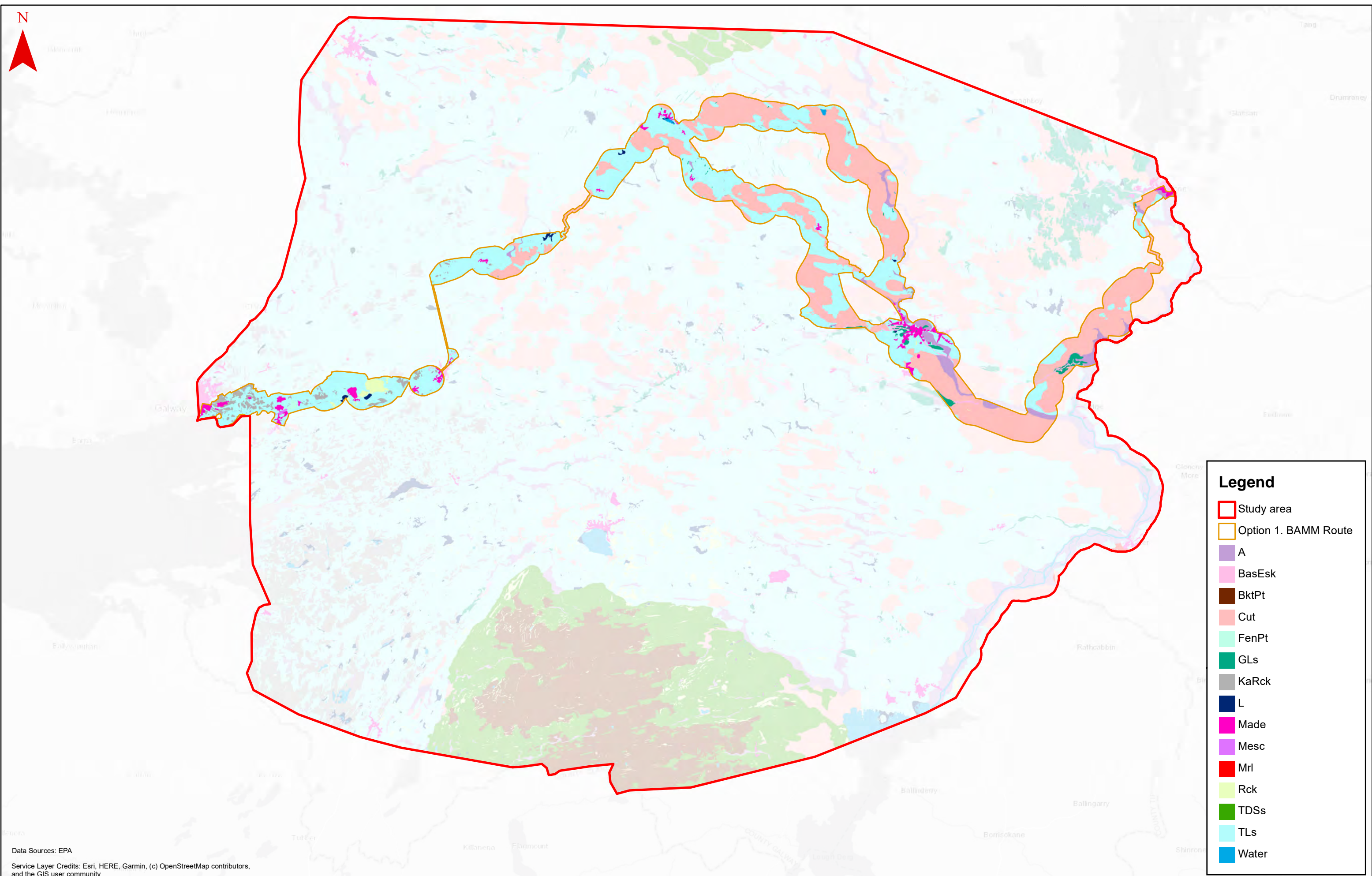


TII
Bonnagar Iompair Éireann
Transport Infrastructure Ireland

General Notes					
i) This drawing is the property of RPS Consulting Engineers, it is a confidential document and must not be copied, used, or its content divulged without prior written consent.					
ii) All levels refer to Ordnance Survey Datum, Malin Head.					
iii) DO NOT SCALE, use figured dimensions only, if in doubt, ask.					
vi) Hard copies, dwf and pdf will form a controlled issue of the drawing. All other formats (dwg etc.) are deemed to be an uncontrolled issue and any work carried out based on these files is at the recipient's own risk. RPS will not accept responsibility for any errors from the use of these files, either by human error by the recipient, listing of the un-dimensioned measurements, compatibility with the recipients software and any errors arising when these files are used to aid the recipient's drawing production, or setting out on site.					
F01	03/22	NR	JOC	For Information	CM
No.	Date	DN	OK	Amendment/Issue	App



Drawn	NR	Project			
Checked	JOC	Galway to Athlone Castle			
Approved	CM	National Cycleway			
Date	09/03/2022	Title			
Scale	1:250,000 @ A3	Soils			
Job No.	MGT0525	Route Option 5			
File Ref.	MGT0525Arc0035	Map No.	0035	Rev	F01



Data Sources: EPA

Service Layer Credits: Esri, HERE, Garmin, (c) OpenStreetMap contributors, and the GIS user community

Comhairle Contae Ros Comáin
Roscommon County Council

Comhairle Chontae na Gaillimhe
Galway County Council

WESTMEATH COUNTY COUNCIL
Comhairle Chontae na Meáin

Bonnagar Iompair Éireann
Transport Infrastructure Ireland

General Notes

i) This drawing is the property of RPS Consulting Engineers, it is a confidential document and must not be copied, used, or its content divulged without prior written consent.

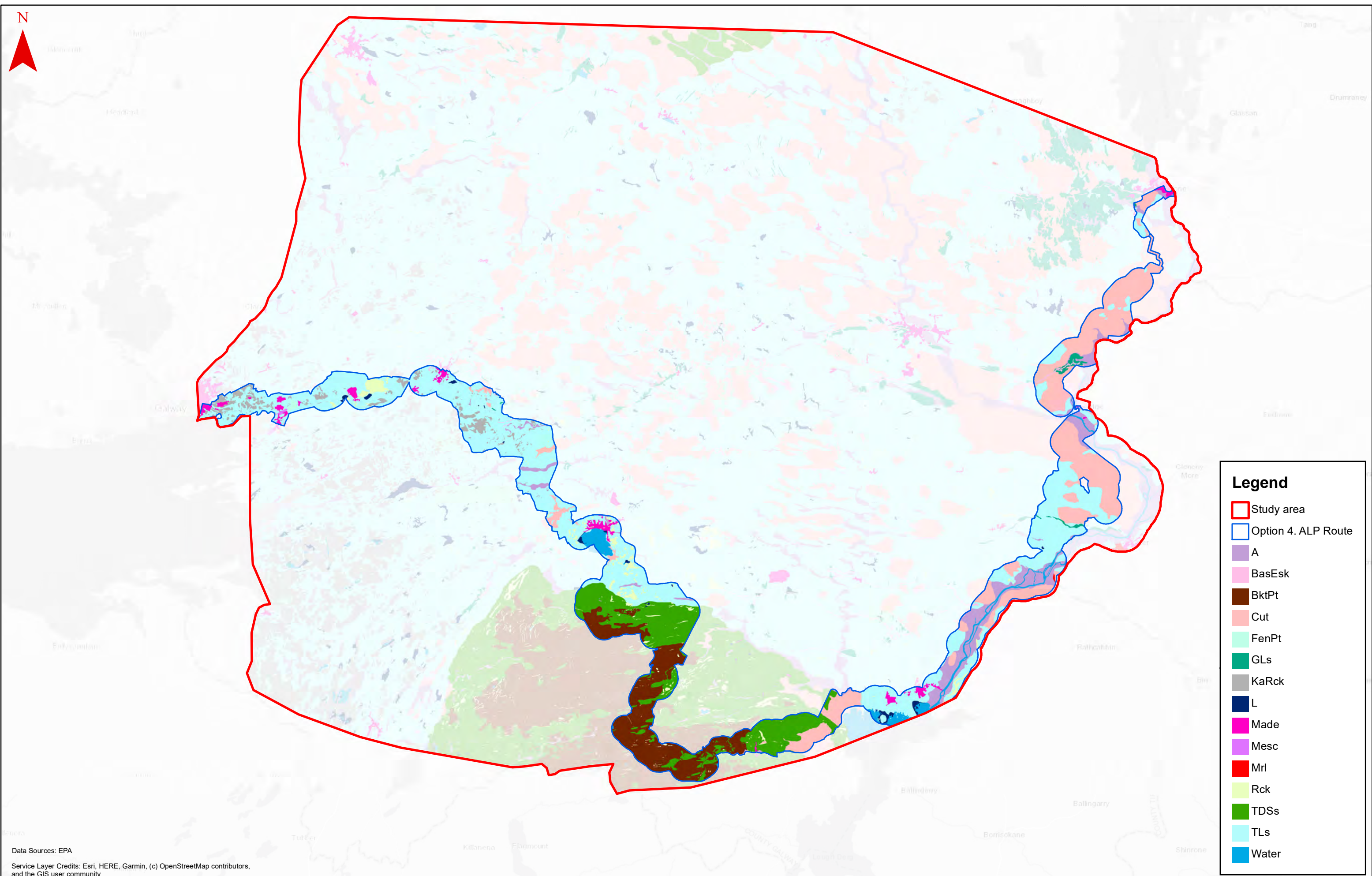
ii) All levels refer to Ordnance Survey Datum, Malin Head.

iii) DO NOT SCALE, use figured dimensions only, if in doubt, ask.

vi) Hard copies, dwf and pdf will form a controlled issue of the drawing. All other formats (dwg etc.) are deemed to be an uncontrolled issue and any work carried out based on these files is at the recipient's own risk. RPS will not accept responsibility for any errors from the use of these files, either by human error by the recipient, listing of the un-dimensioned measurements, compatibility with the recipients software and any errors arising when these files are used to aid the recipient's drawing production, or setting out on site.

F01	03/22	NR	JOC	For Information	CM		
No.	Date	DN	OK	Amendment/Issue	App		

Drawn	NR	Project		Galway to Athlone Castle National Cycleway	
Checked	JOC	Title		Subsoils Route Option 1	
Approved	CM	File Ref.		Map No.	Rev
Date	09/03/2022	MGT0525Arc0036		0036	F01
Scale	1:250,000 @ A3	Job No.		MGT0525	



Data Sources: EPA

Service Layer Credits: Esri, HERE, Garmin, (c) OpenStreetMap contributors, and the GIS user community

Client

Comhairle Contae Ros Comáin
Roscommon County Council

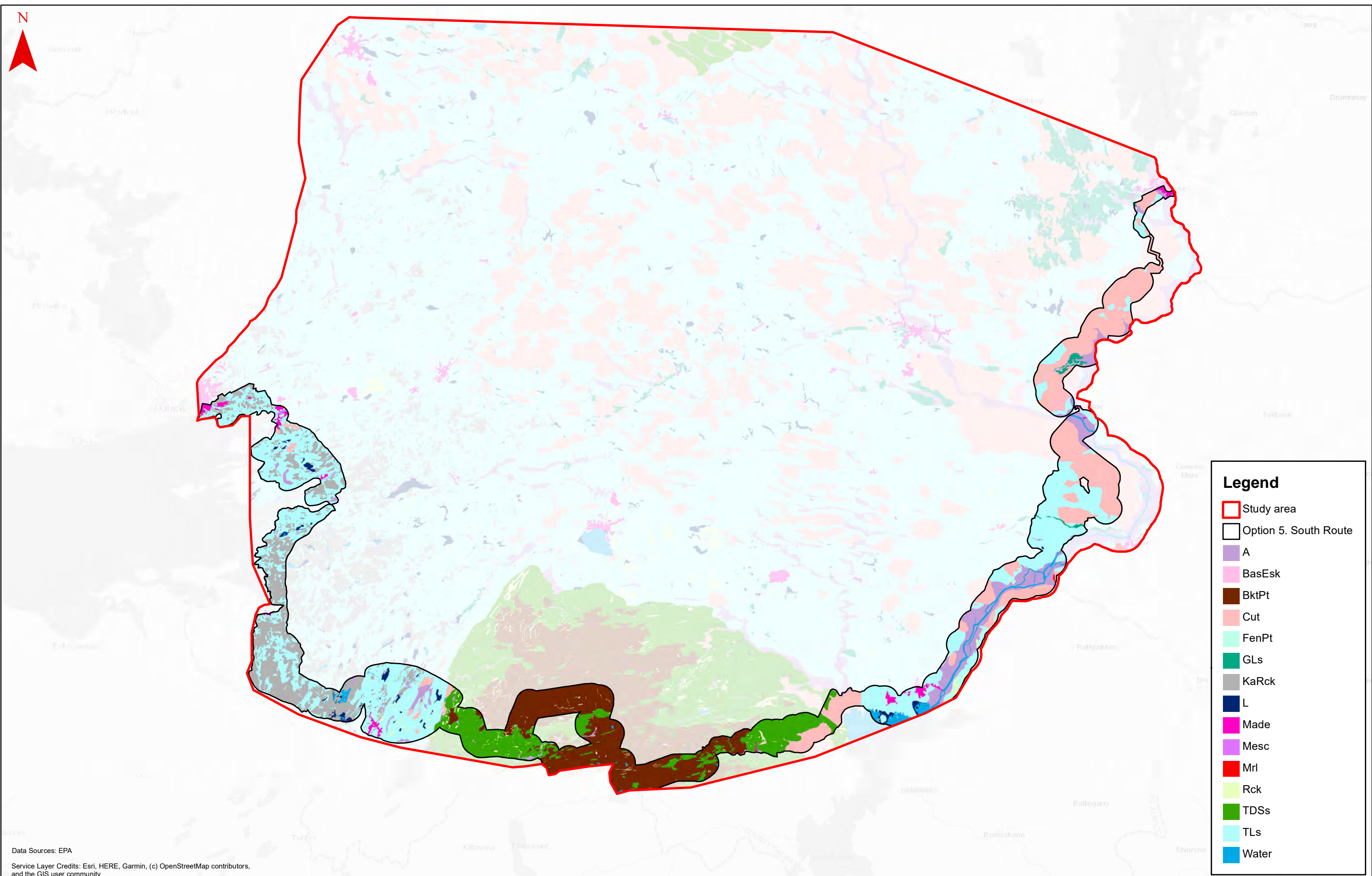
Comhairle Contae na Gallainíhe
Galway County Council

WESTMEATH COUNTY COUNCIL
Comhairle Chontae na Sliaithe

Bonnheagar Iompair Éireann
Transport Infrastructure Ireland

General Notes					
i) This drawing is the property of RPS Consulting Engineers, it is a confidential document and must not be copied, used, or its content divulged without prior written consent.					
ii) All levels refer to Ordnance Survey Datum, Malin Head.					
iii) DO NOT SCALE, use figured dimensions only, if in doubt, ask.					
vi) Hard copies, dwf and pdf will form a controlled issue of the drawing. All other formats (dwg etc.) are deemed to be an uncontrolled issue and any work carried out based on these files is at the recipient's own risk. RPS will not accept responsibility for any errors from the use of these files, either by human error by the recipient, listing of the un-dimensioned measurements, compatibility with the recipients software and any errors arising when these files are used to aid the recipient's drawing production, or setting out on site.					
F01	03/22	NR	JOC	For Information	CM
No.	Date	DN	OK	Amendment/Issue	App

Drawn	NR	Project			
Checked	JOC	Galway to Athlone Castle National Cycleway			
Approved	CM	Title			
Date	09/03/2022	Subsoils Route Option 4			
Scale	1:250,000 @ A3				
Job No.	MGT0525	File Ref.	MGT0525Arc0036	Map No.	0036
				Rev	F01



Data Sources: EPA

Service Layer Credits: Esri, HERE, Garmin, (c) OpenStreetMap contributors, and the GIS user community

Client

Comhairle Contae Ros Comáin
Roscommon County Council

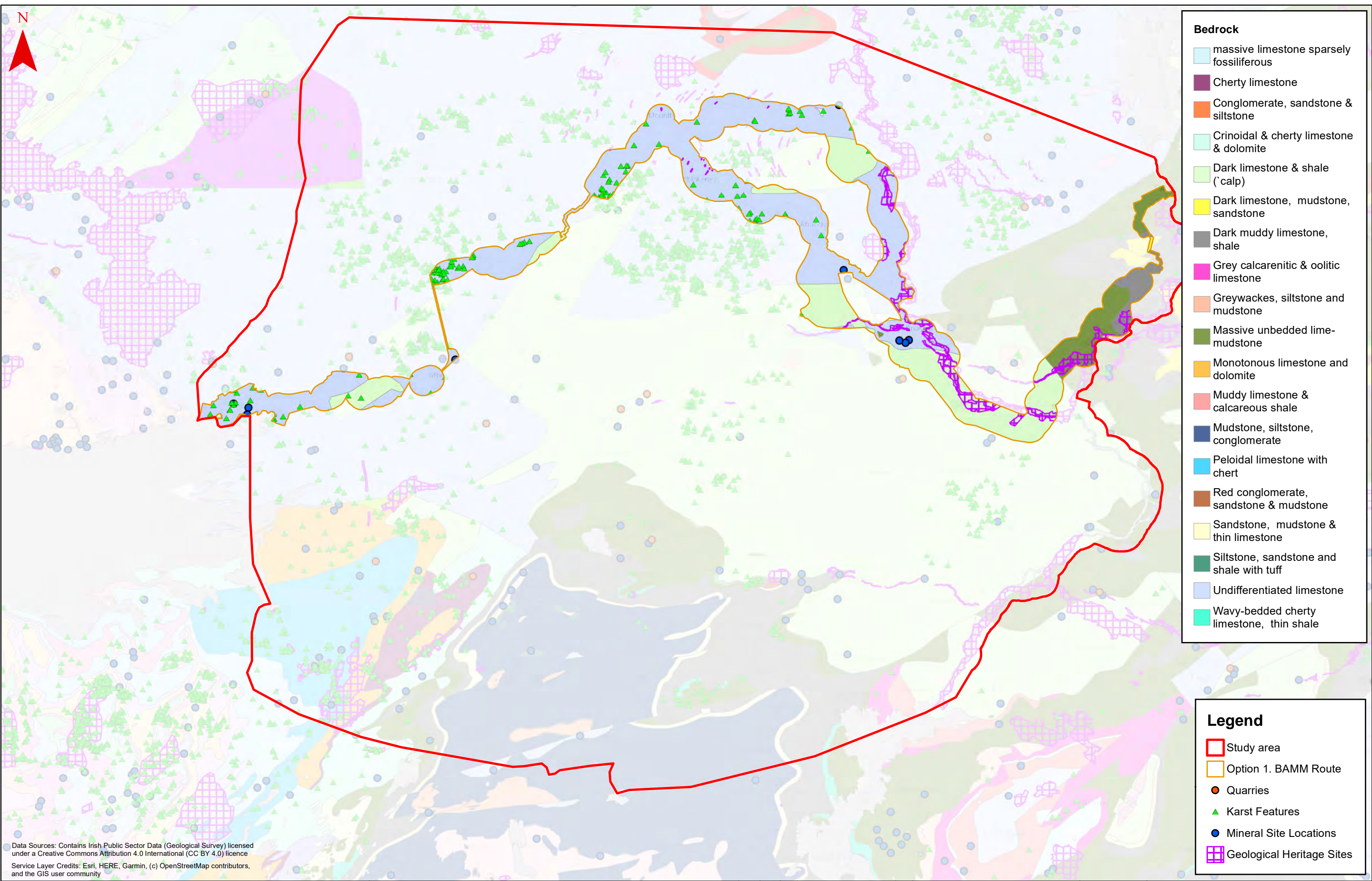
Comhairle Contae na Gaillimhe
Galway County Council

WESTMEATH COUNTY COUNCIL
Comhairle Chontae na Sligeach

Bonnheagar Iompair Éireann
Transport Infrastructure Ireland

General Notes					
i) This drawing is the property of RPS Consulting Engineers, it is a confidential document and must not be copied, used, or its content divulged without prior written consent.					
ii) All levels refer to Ordnance Survey Datum, Malin Head.					
iii) DO NOT SCALE, use figured dimensions only, if in doubt, ask.					
vi) Hard copies, dwf and pdf will form a controlled issue of the drawing. All other formats (dwg etc.) are deemed to be an uncontrolled issue and any work carried out based on these files is at the recipient's own risk. RPS will not accept responsibility for any errors from the use of these files, either by human error by the recipient, listing of the un-dimensioned measurements, compatibility with the recipients software and any errors arising when these files are used to aid the recipient's drawing production, or setting out on site.					
F01	03/22	NIR JOC	For Information	CM	
No.	Date	DN Ork	Amendment/Issue	App	

Drawn	NR	Project			
Checked	JOC	Galway to Athlone Castle			
Approved	CM	National Cycleway			
Date	09/03/2022	Title			
Scale	1:250,000 @ A3	Subsoils			
		Route Option 5			
Job No.	MGT0525	File Ref.	MGT0525Arc0036	Map No.	0036
				Rev	F01



Bedrock

massive limestone sparsely fossiliferous

Cherty limestone

Conglomerate, sandstone & siltstone

Crinoidal & cherty limestone & dolomite

Dark limestone & shale ('calp')

Dark limestone, mudstone, sandstone

Dark muddy limestone, shale

Grey calcarenitic & oolitic limestone

Greywackes, siltstone and mudstone

Massive unbedded lime-mudstone

Monotonous limestone and dolomite

Muddy limestone & calcareous shale

Mudstone, siltstone, conglomerate

Peloidal limestone with chert

Red conglomerate, sandstone & mudstone

Sandstone, mudstone & thin limestone

Siltstone, sandstone and shale with tuff

Undifferentiated limestone

Wavy-bedded cherty limestone, thin shale

Legend

Study area

Option 1. Bamm Route

Quarries

Karst Features

Mineral Site Locations

Geological Heritage Sites

Data Sources: Contains Irish Public Sector Data (Geological Survey) licensed under a Creative Commons Attribution 4.0 International (CC BY 4.0) licence
Service Layer Credits: Esri, HERE, Garmin, (c) OpenStreetMap contributors, and the GIS user community

ROS

MON

Comhairle Contae Ros Comáin
Roscommon County Council

Comhairle Contae na Gaillimhe

Galway County Council

WESTMEATH COUNTY COUNCIL

COMAIRLE CHONTAE NA HÉIREANN

TIIV

Bonnheagar Iompair Éireann

Transport Infrastructure Ireland

General Notes

i) This drawing is the property of RPS Consulting Engineers, it is a confidential document and must not be copied, used, or its content divulged without prior written consent.

ii) All levels refer to Ordnance Survey Datum, Malin Head.

iii) DO NOT SCALE, use figured dimensions only, if in doubt, ask.

vi) Hard copies, dwf and pdf will form a controlled issue of the drawing. All other formats (dwg etc.) are deemed to be an uncontrolled issue and any work carried out based on these files is at the recipient's own risk. RPS will not accept responsibility for any errors from the use of these files, either by human error by the recipient, listing of the un-dimensioned measurements, compatibility with the recipients software and any errors arising when these files are used to aid the recipient's drawing production, or setting out on site.

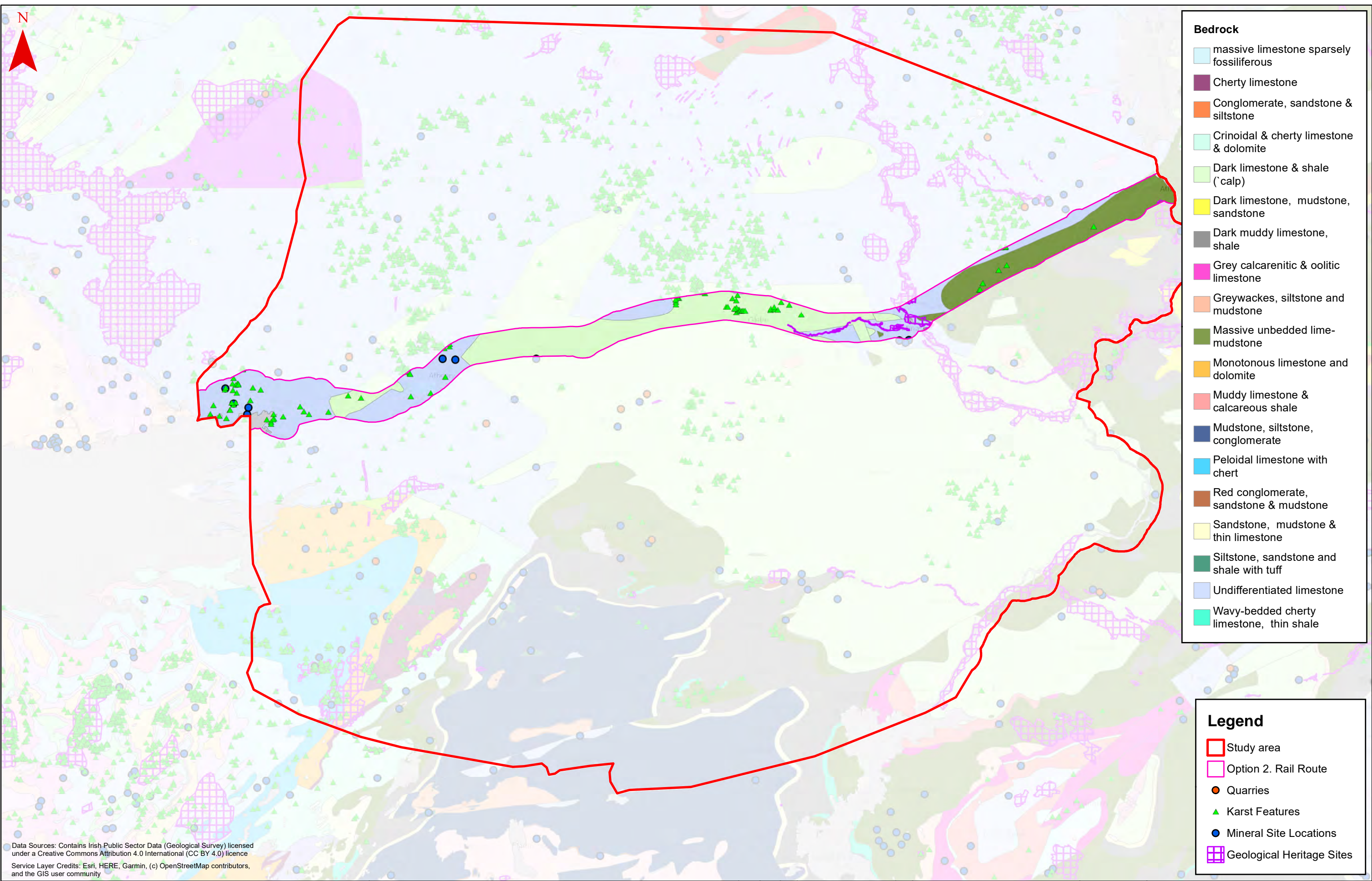
F01	03/22	NIR	For Information	CM	
No.	Date	DN	Amendment/Issue	App	

rps

Drawn	NR
Checked	JOC
Approved	CM
Date	09/03/2022
Scale	1:250,000 @ A3
Job No.	MGT0525

Project		
Galway to Athlone Castle National Cycleway		
Title		
Geology Route Option 1		
File Ref.	Map No.	Rev
MGT0525Arc0037	0037	F01

Ordnance Survey Ireland Licence No. CYAL50173842 © Ordnance Survey Ireland/Government of Ireland



Bedrock

massive limestone sparsely fossiliferous

Cherty limestone

Conglomerate, sandstone & siltstone

Crinoidal & cherty limestone & dolomite

Dark limestone & shale ('calp')

Dark limestone, mudstone, sandstone

Dark muddy limestone, shale

Grey calcarenitic & oolitic limestone

Greywackes, siltstone and mudstone

Massive unbedded lime-mudstone

Monotonous limestone and dolomite

Muddy limestone & calcareous shale

Mudstone, siltstone, conglomerate

Peloidal limestone with chert

Red conglomerate, sandstone & mudstone

Sandstone, mudstone & thin limestone

Siltstone, sandstone and shale with tuff

Undifferentiated limestone

Wavy-bedded cherty limestone, thin shale

Legend

Study area

Option 2. Rail Route

Quarries

Karst Features

Mineral Site Locations

Geological Heritage Sites

ROS MON

Comhairle Contae Ros Comáin

Roscommon County Council

Comhairle Contae na Gaillimhe

Galway County Council

WESTMEATH COUNTY COUNCIL

COMAIRLE CHONTAE NA HÉIREANN

TIIV

Bonnagar Iompair Éireann

Transport Infrastructure Ireland

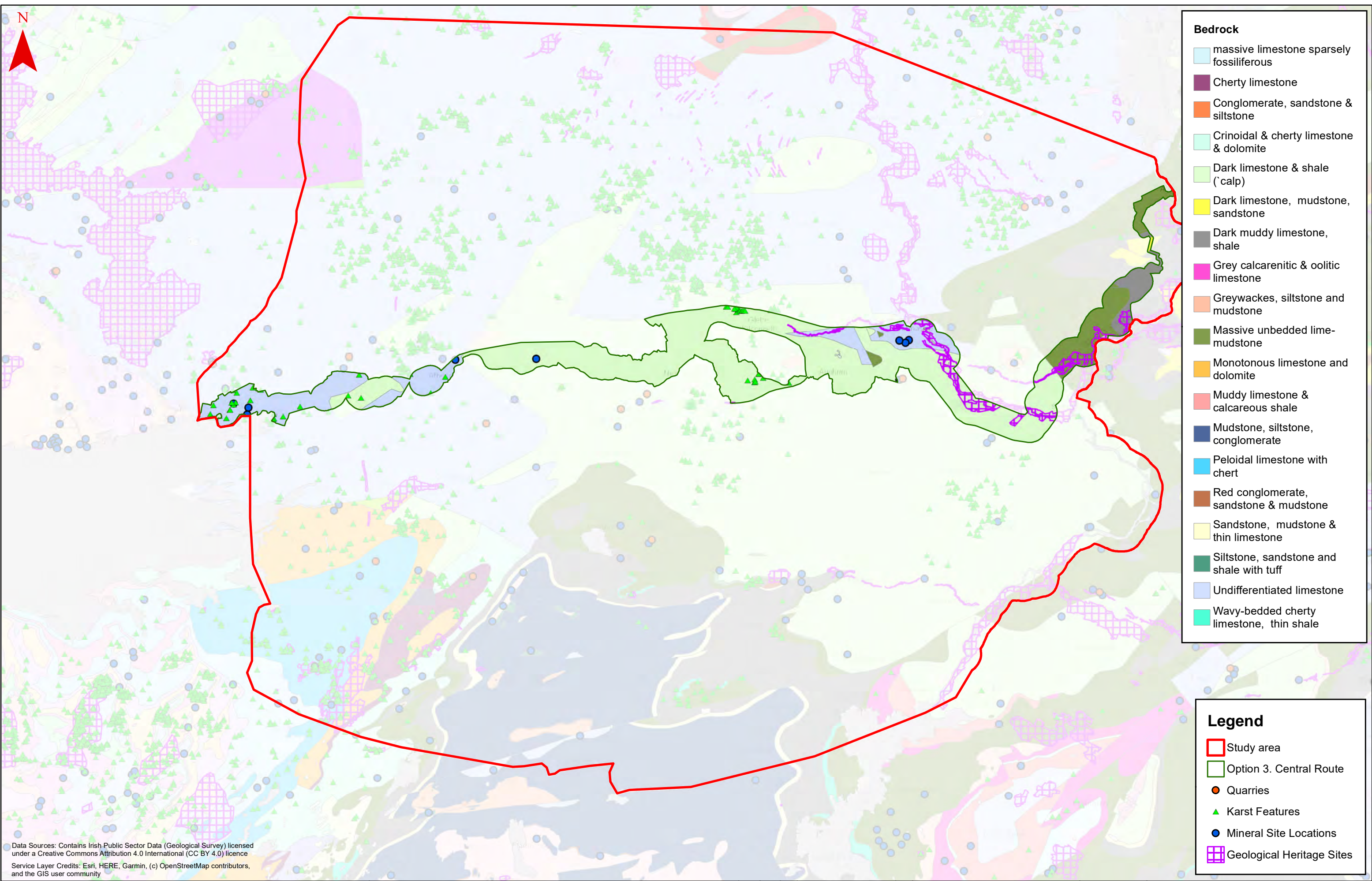
General Notes					
i) This drawing is the property of RPS Consulting Engineers, it is a confidential document and must not be copied, used, or its content divulged without prior written consent.					
ii) All levels refer to Ordnance Survey Datum, Malin Head.					
iii) DO NOT SCALE, use figured dimensions only, if in doubt, ask.					
vi) Hard copies, dwf and pdf will form a controlled issue of the drawing. All other formats (dwg etc.) are deemed to be an uncontrolled issue and any work carried out based on these files is at the recipient's own risk. RPS will not accept responsibility for any errors from the use of these files, either by human error by the recipient, listing of the un-dimensioned measurements, compatibility with the recipients software and any errors arising when these files are used to aid the recipient's drawing production, or setting out on site.					
F01	03/22	NIR JOC	For Information	CM	
No.	Date	DN OW	Amendment/Issue	App	

rps

Drawn	NR
Checked	JOC
Approved	CM
Date	09/03/2022
Scale	1:250,000 @ A3
Job No.	MGT0525

Project		Galway to Athlone Castle National Cycleway	
Title		Geology Route Option 2	
File Ref.	MGT0525Arc0037	Map No.	0037
Rev	F01		

Ordnance Survey Ireland Licence No. CYAL50173842 © Ordnance Survey Ireland/Government of Ireland



Data Sources: Contains Irish Public Sector Data (Geological Survey) licensed under a Creative Commons Attribution 4.0 International (CC BY 4.0) licence
Service Layer Credits: Esri, HERE, Garmin, (c) OpenStreetMap contributors, and the GIS user community

Bedrock

massive limestone sparsely fossiliferous

Cherty limestone

Conglomerate, sandstone & siltstone

Crinoidal & cherty limestone & dolomite

Dark limestone & shale ('calp')

Dark limestone, mudstone, sandstone

Dark muddy limestone, shale

Grey calcarenitic & oolitic limestone

Greywackes, siltstone and mudstone

Massive unbedded lime-mudstone

Monotonous limestone and dolomite

Muddy limestone & calcareous shale

Mudstone, siltstone, conglomerate

Peloidal limestone with chert

Red conglomerate, sandstone & mudstone

Sandstone, mudstone & thin limestone

Siltstone, sandstone and shale with tuff

Undifferentiated limestone

Wavy-bedded cherty limestone, thin shale

Legend

Study area

Option 3. Central Route

Quarries

Karst Features

Mineral Site Locations

Geological Heritage Sites

ROS

MON

Comhairle Contae Ros Comáin
Roscommon County Council

Comhairle Contae na Gaillimhe

Galway County Council

WESTMEATH COUNTY COUNCIL

COMAIRLE CHONTAE NA HÉIREANN

TIIV

Bonnheagar Iompair Éireann

Transport Infrastructure Ireland

General Notes

i) This drawing is the property of RPS Consulting Engineers, it is a confidential document and must not be copied, used, or its content divulged without prior written consent.

ii) All levels refer to Ordnance Survey Datum, Malin Head.

iii) DO NOT SCALE, use figured dimensions only, if in doubt, ask.

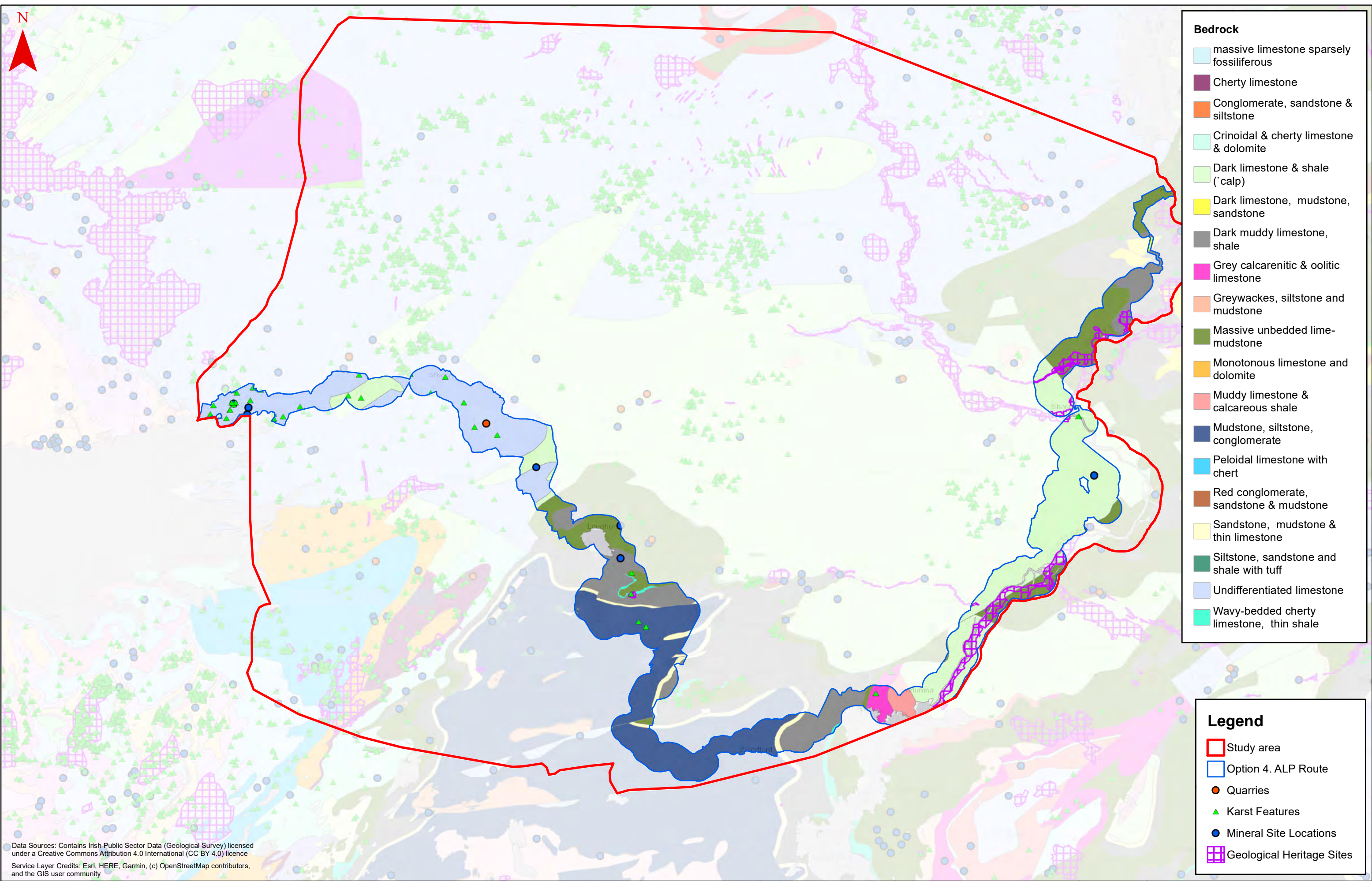
vi) Hard copies, dwf and pdf will form a controlled issue of the drawing. All other formats (dwg etc.) are deemed to be an uncontrolled issue and any work carried out based on these files is at the recipient's own risk. RPS will not accept responsibility for any errors from the use of these files, either by human error by the recipient, listing of the un-dimensioned measurements, compatibility with the recipients software and any errors arising when these files are used to aid the recipient's drawing production, or setting out on site.

F01	03/22	NIR	For Information	CM	
No.	Date	DN	Amendment/Issue	App	

rps

Drawn	NR
Checked	JOC
Approved	CM
Date	09/03/2022
Scale	1:250,000 @ A3
Job No.	MGT0525

Project	
Galway to Athlone Castle National Cycleway	
Title	
Geology Route Option 3	
File Ref.	Map No.
MGT0525Arc0037	0037
Rev	F01



Bedrock

massive limestone sparsely fossiliferous

Cherty limestone

Conglomerate, sandstone & siltstone

Crinoidal & cherty limestone & dolomite

Dark limestone & shale ('calp')

Dark limestone, mudstone, sandstone

Dark muddy limestone, shale

Grey calcarenitic & oolitic limestone

Greywackes, siltstone and mudstone

Massive unbedded lime-mudstone

Monotonous limestone and dolomite

Muddy limestone & calcareous shale

Mudstone, siltstone, conglomerate

Peloidal limestone with chert

Red conglomerate, sandstone & mudstone

Sandstone, mudstone & thin limestone

Siltstone, sandstone and shale with tuff

Undifferentiated limestone

Wavy-bedded cherty limestone, thin shale

Legend

Study area

Option 4. ALP Route

Quarries

Karst Features

Mineral Site Locations

Geological Heritage Sites

ROS
MON

Comhairle Contae Ros Comáin
Roscommon
County Council

Comhairle Contae na Gaillimhe
Galway County Council

WESTMEATH COUNTY COUNCIL
COMAIRLE CHONTAE NA HÉIREANN

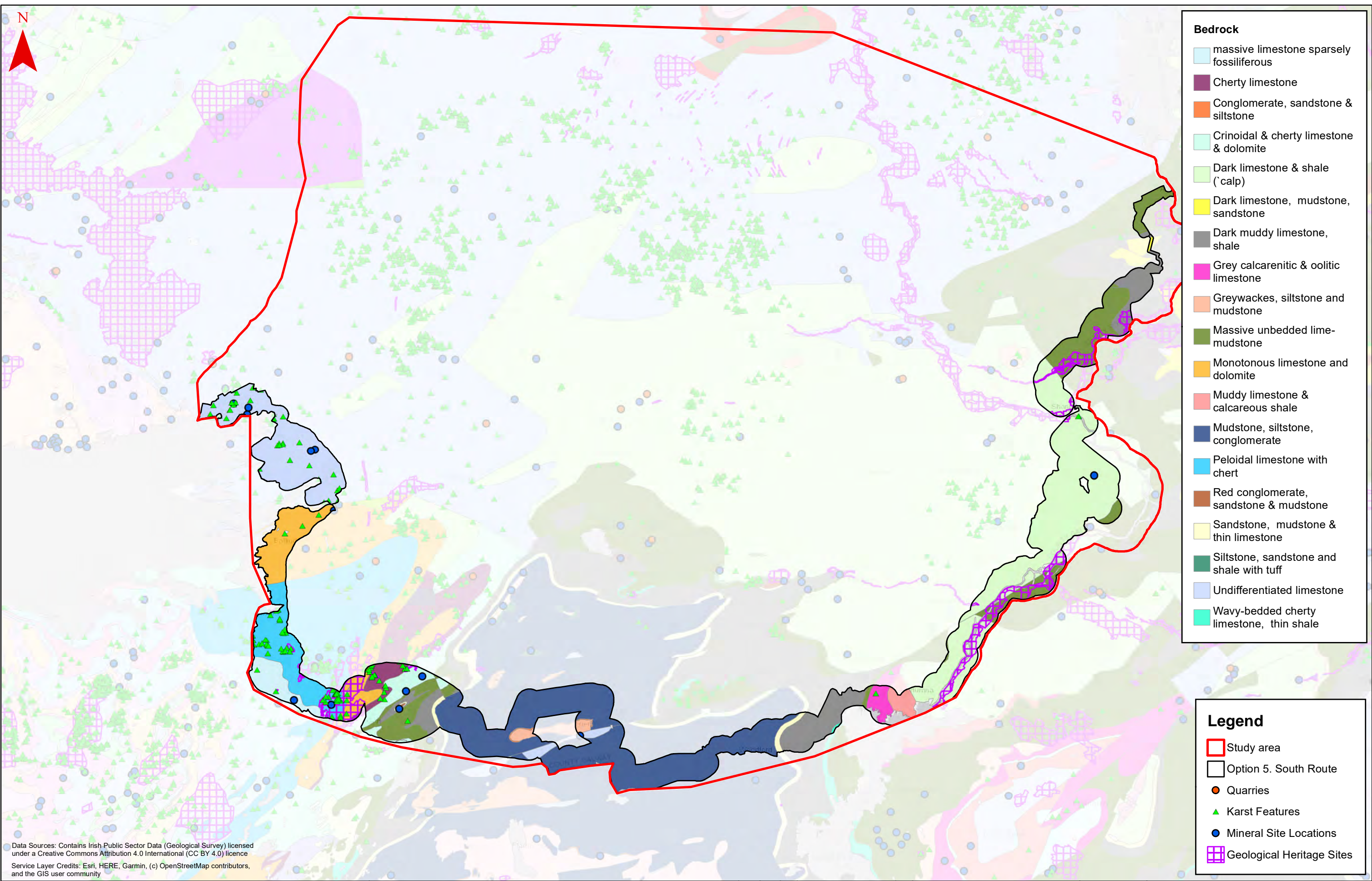
TIIV
Bonnheagar Iompair Éireann
Transport Infrastructure Ireland

General Notes					
i) This drawing is the property of RPS Consulting Engineers, it is a confidential document and must not be copied, used, or its content divulged without prior written consent.					
ii) All levels refer to Ordnance Survey Datum, Malin Head.					
iii) DO NOT SCALE, use figured dimensions only, if in doubt, ask.					
vi) Hard copies, dwf and pdf will form a controlled issue of the drawing. All other formats (dwg etc.) are deemed to be an uncontrolled issue and any work carried out based on these files is at the recipient's own risk. RPS will not accept responsibility for any errors from the use of these files, either by human error by the recipient, listing of the un-dimensioned measurements, compatibility with the recipients software and any errors arising when these files are used to aid the recipient's drawing production, or setting out on site.					
F01	03/22	NR JOC	For Information	CM	
No.	Date	Rev Only	Amendment/Issue	App	

rps

Drawn	NR	Project			
Checked	JOC	Galway to Athlone Castle National Cycleway			
Approved	CM	Title			
Date	09/03/2022	Geology Route Option 4			
Scale	1:250,000 @ A3	File Ref.	Map No.	Rev	
Job No.	MGT0525	MGT0525Arc0037	0037	F01	

Ordnance Survey Ireland Licence No. CYAL50173842 © Ordnance Survey Ireland/Government of Ireland



Data Sources: Contains Irish Public Sector Data (Geological Survey) licensed under a Creative Commons Attribution 4.0 International (CC BY 4.0) licence
Service Layer Credits: Esri, HERE, Garmin, (c) OpenStreetMap contributors, and the GIS user community


- Bedrock**
- massive limestone sparsely fossiliferous
 - Cherty limestone
 - Conglomerate, sandstone & siltstone
 - Crinoidal & cherty limestone & dolomite
 - Dark limestone & shale ('calp')
 - Dark limestone, mudstone, sandstone
 - Dark muddy limestone, shale
 - Grey calcarenitic & oolitic limestone
 - Greywackes, siltstone and mudstone
 - Massive unbedded lime-mudstone
 - Monotonous limestone and dolomite
 - Muddy limestone & calcareous shale
 - Mudstone, siltstone, conglomerate
 - Peloidal limestone with chert
 - Red conglomerate, sandstone & mudstone
 - Sandstone, mudstone & thin limestone
 - Siltstone, sandstone and shale with tuff
 - Undifferentiated limestone
 - Wavy-bedded cherty limestone, thin shale

- Legend**
- Study area
 - Option 5. South Route
 - Quarries
 - Karst Features
 - Mineral Site Locations
 - Geological Heritage Sites

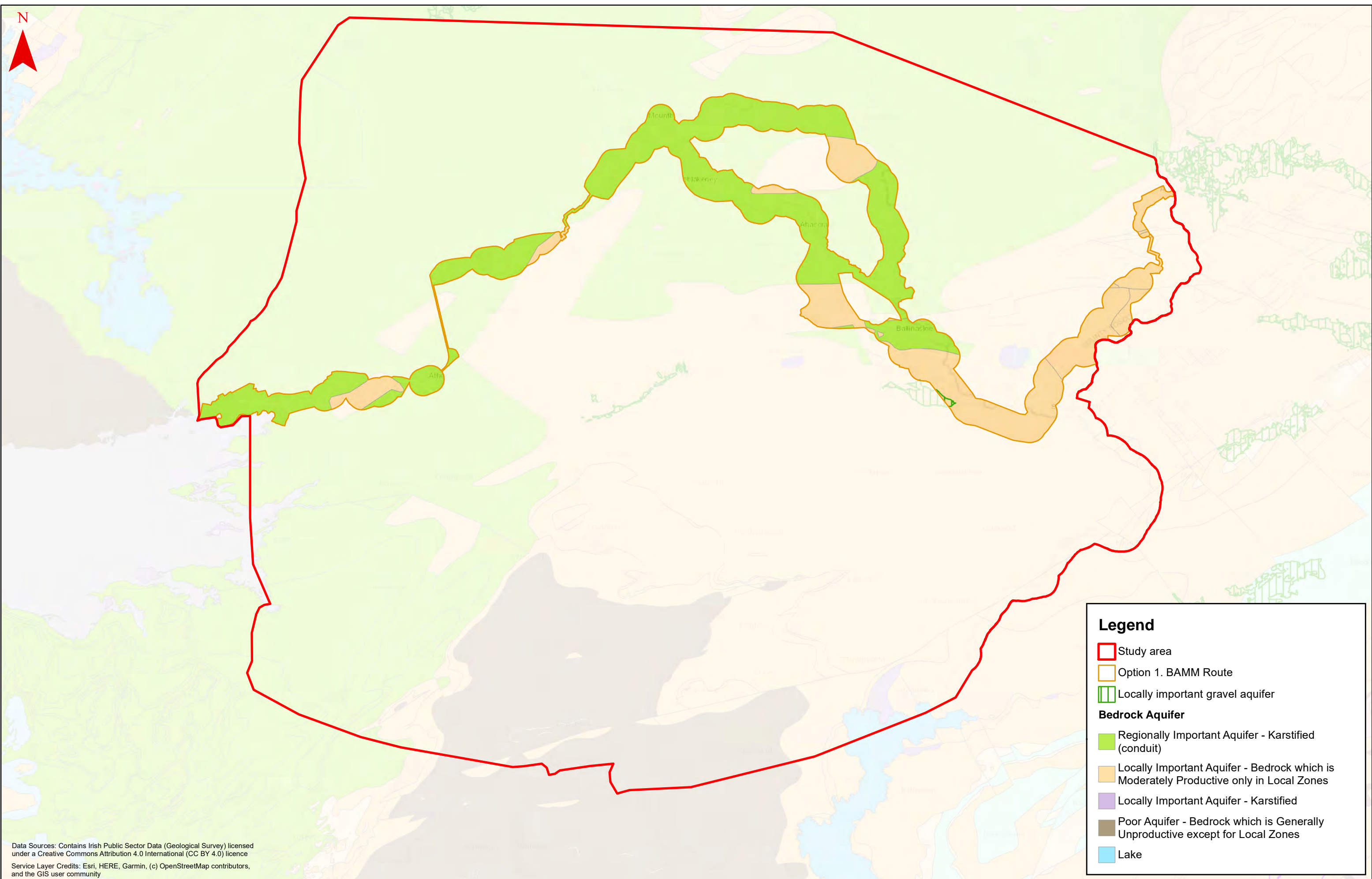
Client



General Notes					
i) This drawing is the property of RPS Consulting Engineers, it is a confidential document and must not be copied, used, or its content divulged without prior written consent.					
ii) All levels refer to Ordnance Survey Datum, Malin Head.					
iii) DO NOT SCALE, use figured dimensions only, if in doubt, ask.					
vi) Hard copies, dwf and pdf will form a controlled issue of the drawing. All other formats (dwg etc.) are deemed to be an uncontrolled issue and any work carried out based on these files is at the recipient's own risk. RPS will not accept responsibility for any errors from the use of these files, either by human error by the recipient, listing of the un-dimensioned measurements, compatibility with the recipients software and any errors arising when these files are used to aid the recipient's drawing production, or setting out on site.					
F01	03/22	NR	For Information	CM	
No.	Date	Rev	Amendment/Issue	App	



Drawn	NR	Project			
Checked	JOC	Galway to Athlone Castle National Cycleway			
Approved	CM	Title			
Date	09/03/2022	Geology Route Option 5			
Scale	1:250,000 @ A3				
Job No.	MGT0525	File Ref.	MGT0525Arc0037	Map No.	0037
				Rev	F01



Data Sources: Contains Irish Public Sector Data (Geological Survey) licensed under a Creative Commons Attribution 4.0 International (CC BY 4.0) licence

Service Layer Credits: Esri, HERE, Garmin, (c) OpenStreetMap contributors, and the GIS user community

Client



Comhairle Contae Ros Comáin
Roscommon County Council



Comhairle Chontae na Gaillimhe
Galway County Council




WESTMEATH COUNTY COUNCIL
COMHAIRLE CHONTAE NA MEATH

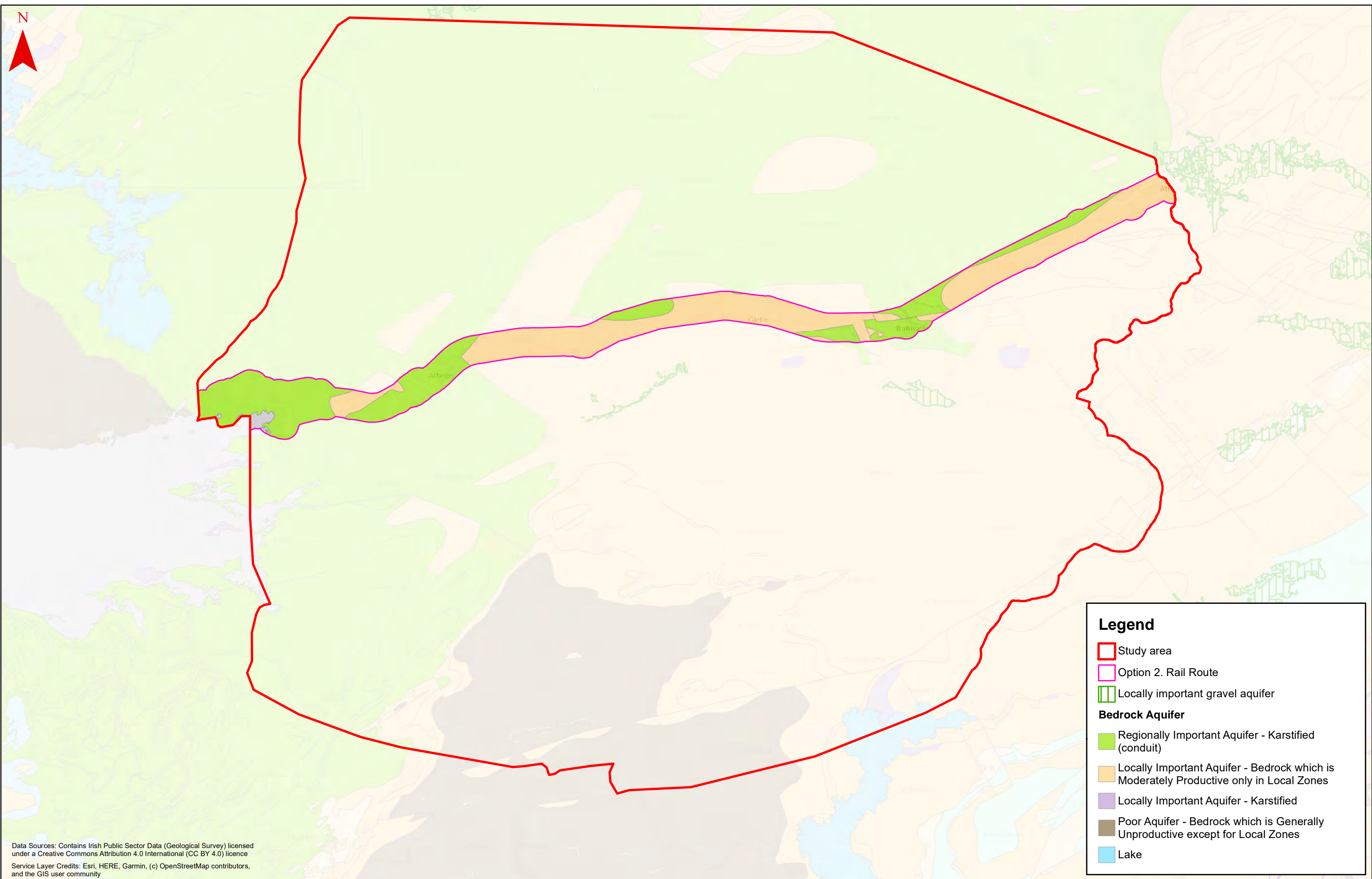


Bonnheagar Iompair Éireann
Transport Infrastructure Ireland

General Notes					
i) This drawing is the property of RPS Consulting Engineers, it is a confidential document and must not be copied, used, or its content divulged without prior written consent.					
ii) All levels refer to Ordnance Survey Datum, Malin Head.					
iii) DO NOT SCALE, use figured dimensions only, if in doubt, ask.					
vi) Hard copies, dwf and pdf will form a controlled issue of the drawing. All other formats (dwg etc.) are deemed to be an uncontrolled issue and any work carried out based on these files is at the recipient's own risk. RPS will not accept responsibility for any errors from the use of these files, either by human error by the recipient, listing of the un-dimensioned measurements, compatibility with the recipients software and any errors arising when these files are used to aid the recipient's drawing production, or setting out on site.					
F01	03/22	NR	For Information	CM	
No.	Date	DN	Amendment/Issue	App	
		OK			



Drawn	NR	Project			
Checked	JOC	Galway to Athlone Castle National Cycleway			
Approved	CM	Title			
Date	09/03/2022	Aquifers Route Option 1			
Scale	1:250,000 @ A3				
Job No.	MGT0525	File Ref.	MGT0525Arc0038	Map No.	0038
				Rev	F01



Data Sources: Contains Irish Public Sector Data (Geological Survey) licensed under a Creative Commons Attribution 4.0 International (CC BY 4.0) licence

Service Layer Credits: Esri, HERE, Garmin, (c) OpenStreetMap contributors, and the GIS user community

Client



Comhairle Contae Ros Comáin
Roscommon County Council



Comhairle Contae na Gaillimhe
Galway County Council



WESTMEATH COUNTY COUNCIL
Comhairle Contae na Meáin



TII
Bonnheagar Iompair Éireann
Transport Infrastructure Ireland

General Notes

i) This drawing is the property of RPS Consulting Engineers, it is a confidential document and must not be copied, used, or its content divulged without prior written consent.

ii) All levels refer to Ordnance Survey Datum, Malin Head.

iii) DO NOT SCALE, use figured dimensions only, if in doubt, ask.

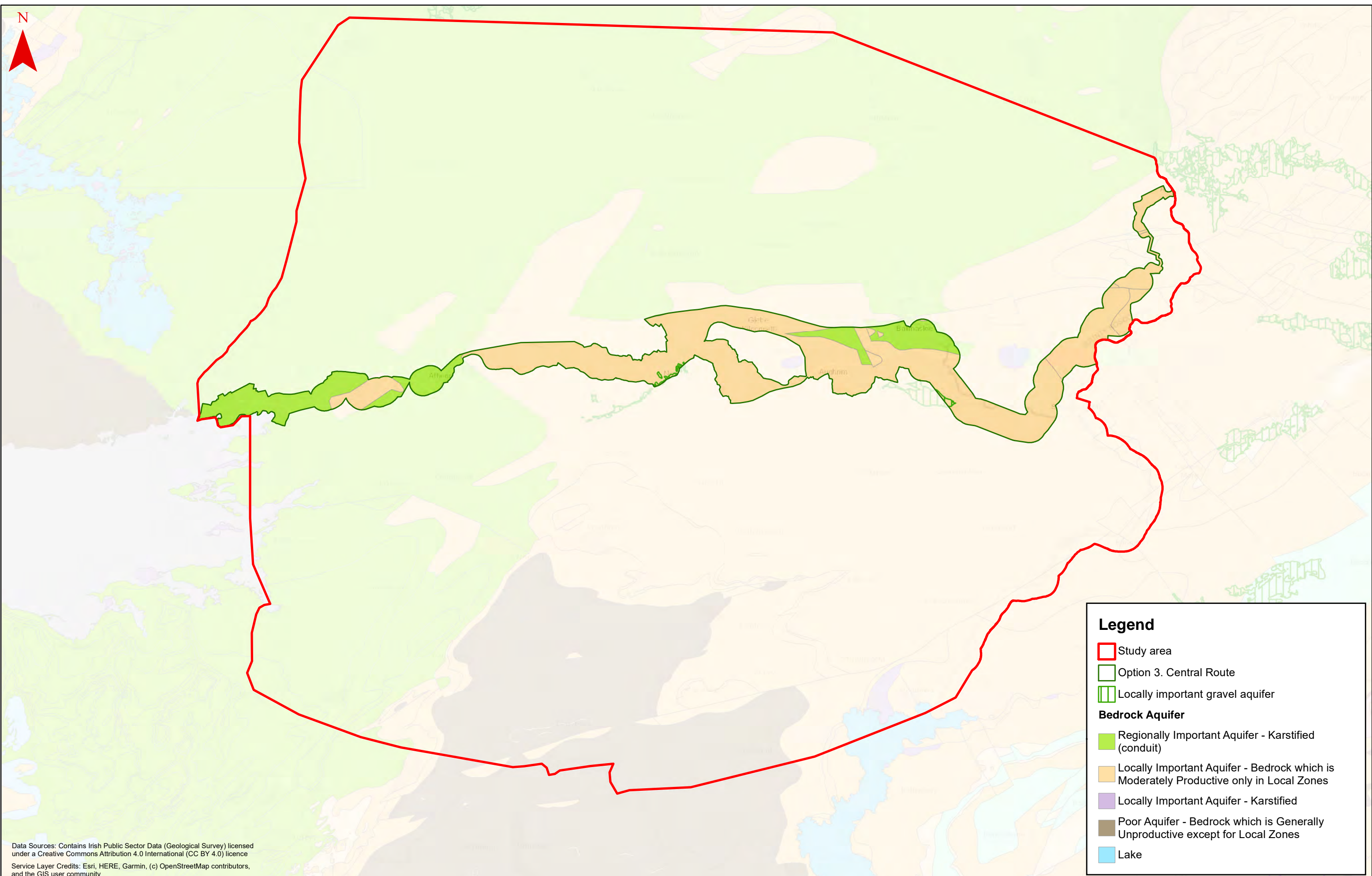
vi) Hard copies, dwf and pdf will form a controlled issue of the drawing. All other formats (dwg etc.) are deemed to be an uncontrolled issue and any work carried out based on these files is at the recipient's own risk. RPS will not accept responsibility for any errors from the use of these files, either by human error by the recipient, listing of the un-dimensioned measurements, compatibility with the recipients software and any errors arising when these files are used to aid the recipient's drawing production, or setting out on site.

F01	03/22	NR	For Information	CM	
No.	Date	DN	Amendment/Issue	App	
		OK			



Drawn	NR	Project		
Checked	JOC	Galway to Athlone Castle National Cycleway		
Approved	CM	Title		
Date	09/03/2022	Aquifers Route Option 2		
Scale	1:250,000 @ A3	File Ref.	Map No.	Rev
Job No.	MGT0525	MGT0525Arc0038	0038	F01

Ordnance Survey Ireland Licence No. CYAL50173842 © Ordnance Survey Ireland/Government of Ireland



Data Sources: Contains Irish Public Sector Data (Geological Survey) licensed under a Creative Commons Attribution 4.0 International (CC BY 4.0) licence

Service Layer Credits: Esri, HERE, Garmin, (c) OpenStreetMap contributors, and the GIS user community

Client



Comhairle Contae Ros Comáin
Roscommon County Council



Comhairle Chontae na Gaillimhe
Galway County Council



WESTMEATH COUNTY COUNCIL
COMHAIRLE CHONTAE NA MEATH



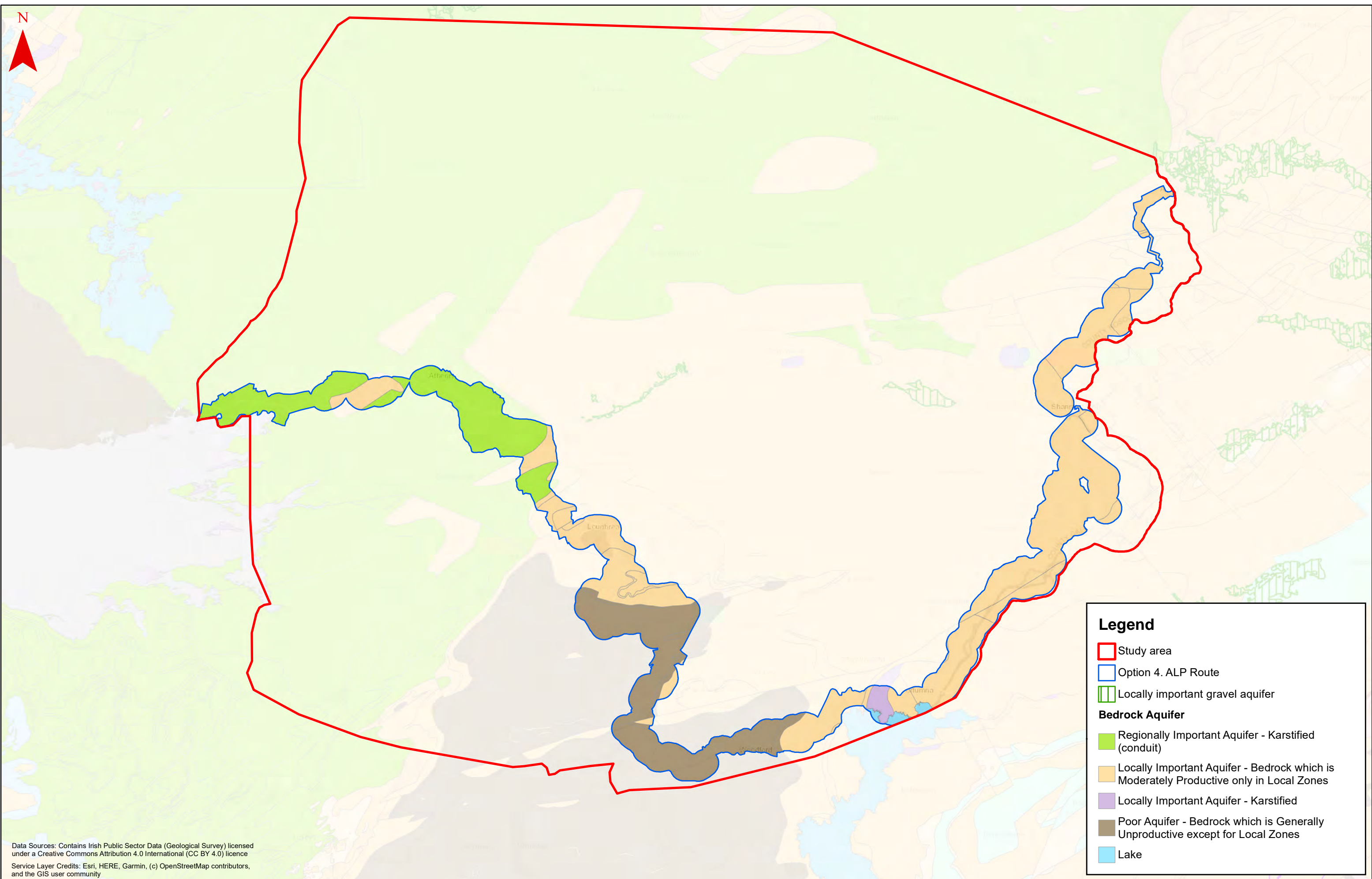
TII
Bonnheagar Iompair Eireann
Transport Infrastructure Ireland

General Notes					
i) This drawing is the property of RPS Consulting Engineers, it is a confidential document and must not be copied, used, or its content divulged without prior written consent.					
ii) All levels refer to Ordnance Survey Datum, Malin Head.					
iii) DO NOT SCALE, use figured dimensions only, if in doubt, ask.					
vi) Hard copies, dwf and pdf will form a controlled issue of the drawing. All other formats (dwg etc.) are deemed to be an uncontrolled issue and any work carried out based on these files is at the recipient's own risk. RPS will not accept responsibility for any errors from the use of these files, either by human error by the recipient, listing of the un-dimensioned measurements, compatibility with the recipients software and any errors arising when these files are used to aid the recipient's drawing production, or setting out on site.					
F01	03/22	NR	For Information	CM	
No.	Date	DN	Amendment/Issue	App	
		OK			



Drawn	NR	Project			
Checked	JOC	Galway to Athlone Castle National Cycleway			
Approved	CM	Title			
Date	09/03/2022	Aquifers Route Option 3			
Scale	1:250,000 @ A3				
Job No.	MGT0525	File Ref.	MGT0525Arc0038	Map No.	0038
				Rev	F01

Ordnance Survey Ireland Licence No. CYAL50173842 © Ordnance Survey Ireland/Government of Ireland



Data Sources: Contains Irish Public Sector Data (Geological Survey) licensed under a Creative Commons Attribution 4.0 International (CC BY 4.0) licence
Service Layer Credits: Esri, HERE, Garmin, (c) OpenStreetMap contributors, and the GIS user community

Client



Comhairle Contae Ros Comáin
Roscommon County Council



Comhairle Chontae na Gaillimhe
Galway County Council




WESTMEATH COUNTY COUNCIL
COMAIRLE CHONTAE NA MEATH

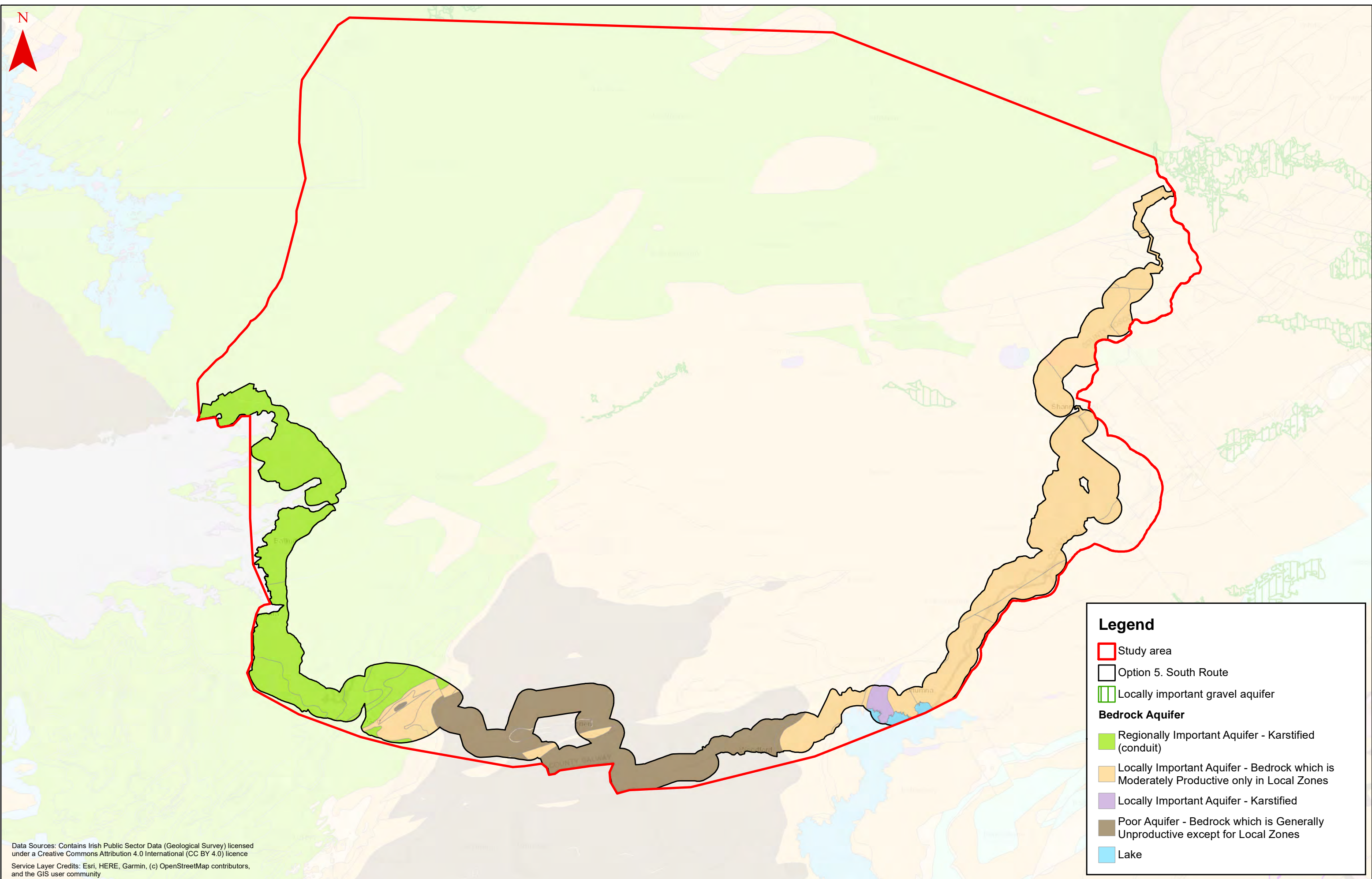


Bonnheagar Iompair Éireann
Transport Infrastructure Ireland

General Notes					
i) This drawing is the property of RPS Consulting Engineers, it is a confidential document and must not be copied, used, or its content divulged without prior written consent.					
ii) All levels refer to Ordnance Survey Datum, Malin Head.					
iii) DO NOT SCALE, use figured dimensions only, if in doubt, ask.					
vi) Hard copies, dwf and pdf will form a controlled issue of the drawing. All other formats (dwg etc.) are deemed to be an uncontrolled issue and any work carried out based on these files is at the recipient's own risk. RPS will not accept responsibility for any errors from the use of these files, either by human error by the recipient, listing of the un-dimensioned measurements, compatibility with the recipients software and any errors arising when these files are used to aid the recipient's drawing production, or setting out on site.					
F01	03/22	NR JOC	For Information	CM	
No.	Date	DRN CHK	Amendment/Issue	App	



Drawn	NR	Project			
Checked	JOC	Galway to Athlone Castle National Cycleway			
Approved	CM	Title			
Date	09/03/2022	Aquifers Route Option 4			
Scale	1:250,000 @ A3				
Job No.	MGT0525	File Ref.	MGT0525Arc0038	Map No.	0038
				Rev	F01



Data Sources: Contains Irish Public Sector Data (Geological Survey) licensed under a Creative Commons Attribution 4.0 International (CC BY 4.0) licence

Service Layer Credits: Esri, HERE, Garmin, (c) OpenStreetMap contributors, and the GIS user community

Client



Comhairle Contae Ros Comáin
Roscommon County Council



Comhairle Chontae na Gaillimhe
Galway County Council



WESTMEATH COUNTY COUNCIL
COMAIRLE CHONTAE NA MEATH



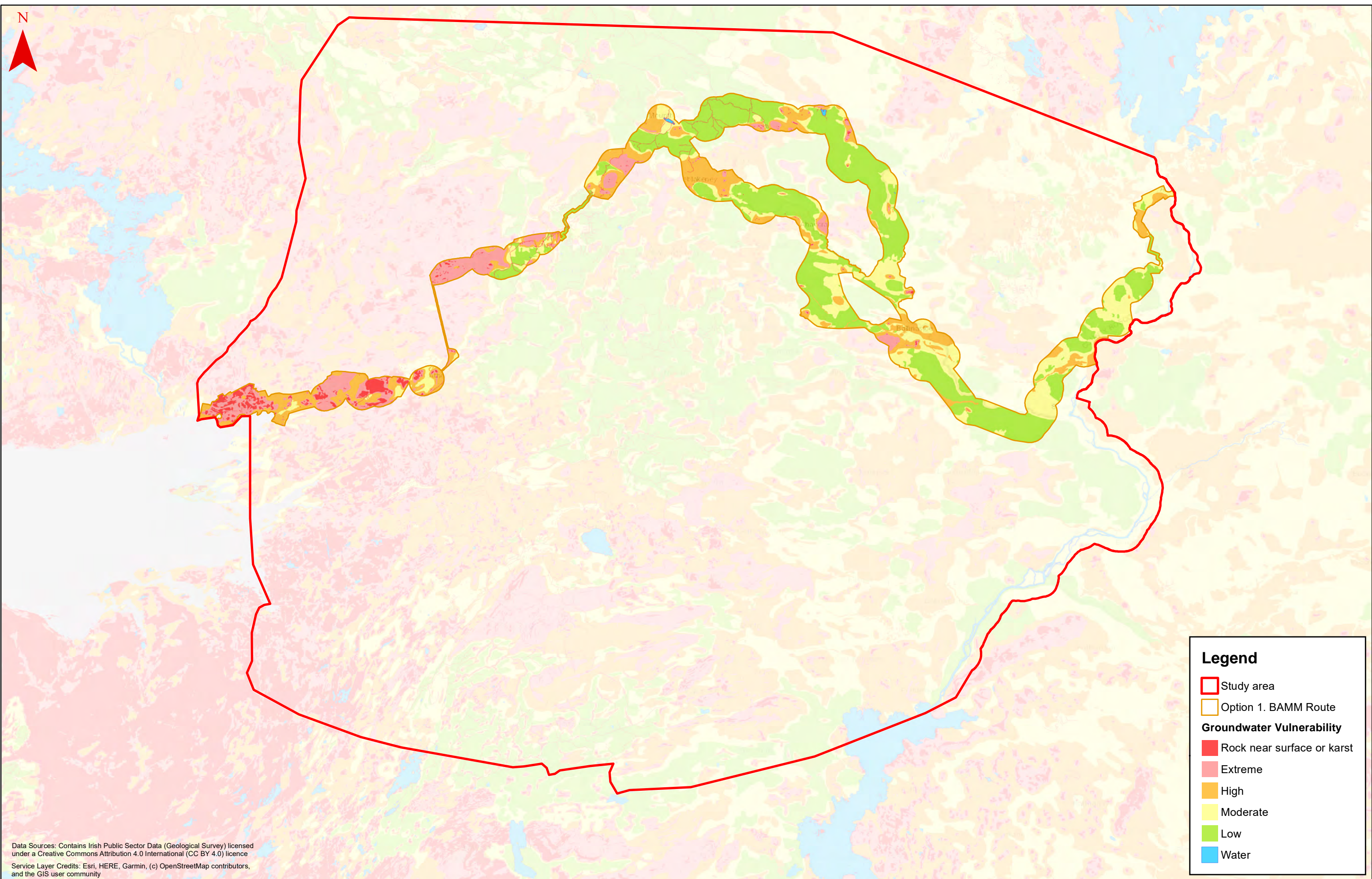
Bonnheagar Iompair Éireann
Transport Infrastructure Ireland

General Notes					
i) This drawing is the property of RPS Consulting Engineers, it is a confidential document and must not be copied, used, or its content divulged without prior written consent.					
ii) All levels refer to Ordnance Survey Datum, Malin Head.					
iii) DO NOT SCALE, use figured dimensions only, if in doubt, ask.					
vi) Hard copies, dwf and pdf will form a controlled issue of the drawing. All other formats (dwg etc.) are deemed to be an uncontrolled issue and any work carried out based on these files is at the recipient's own risk. RPS will not accept responsibility for any errors from the use of these files, either by human error by the recipient, listing of the un-dimensioned measurements, compatibility with the recipients software and any errors arising when these files are used to aid the recipient's drawing production, or setting out on site.					
F01	03/22	NR JOC	For Information		CM
No.	Date	DN Ck	Amendment/Issue		App



Drawn	NR	Project			
Checked	JOC	Galway to Athlone Castle National Cycleway			
Approved	CM	Title			
Date	09/03/2022	Aquifers Route Option 5			
Scale	1:250,000 @ A3	Job No.	Map No.	Rev	
		MGT0525	0038	F01	
		File Ref.			
		MGT0525Arc0038			

Ordnance Survey Ireland Licence No. CYAL50173842 © Ordnance Survey Ireland/Government of Ireland



Data Sources: Contains Irish Public Sector Data (Geological Survey) licensed under a Creative Commons Attribution 4.0 International (CC BY 4.0) licence

Service Layer Credits: Esri, HERE, Garmin, (c) OpenStreetMap contributors, and the GIS user community

Legend

Study area

Option 1. BAMM Route

Groundwater Vulnerability

Rock near surface or karst

Extreme

High

Moderate

Low

Water

Comhairle Contae Ros Comáin

Ros Comáin

Roscommon County Council

Comhairle Chontae na Gaillimhe

Galway County Council

WESTMEATH COUNTY COUNCIL

COMHAIRLE CHONTAE NA HEATH

TIIV

Bonnheagar Iompair Éireann

Transport Infrastructure Ireland

General Notes

i) This drawing is the property of RPS Consulting Engineers, it is a confidential document and must not be copied, used, or its content divulged without prior written consent.

ii) All levels refer to Ordnance Survey Datum, Malin Head.

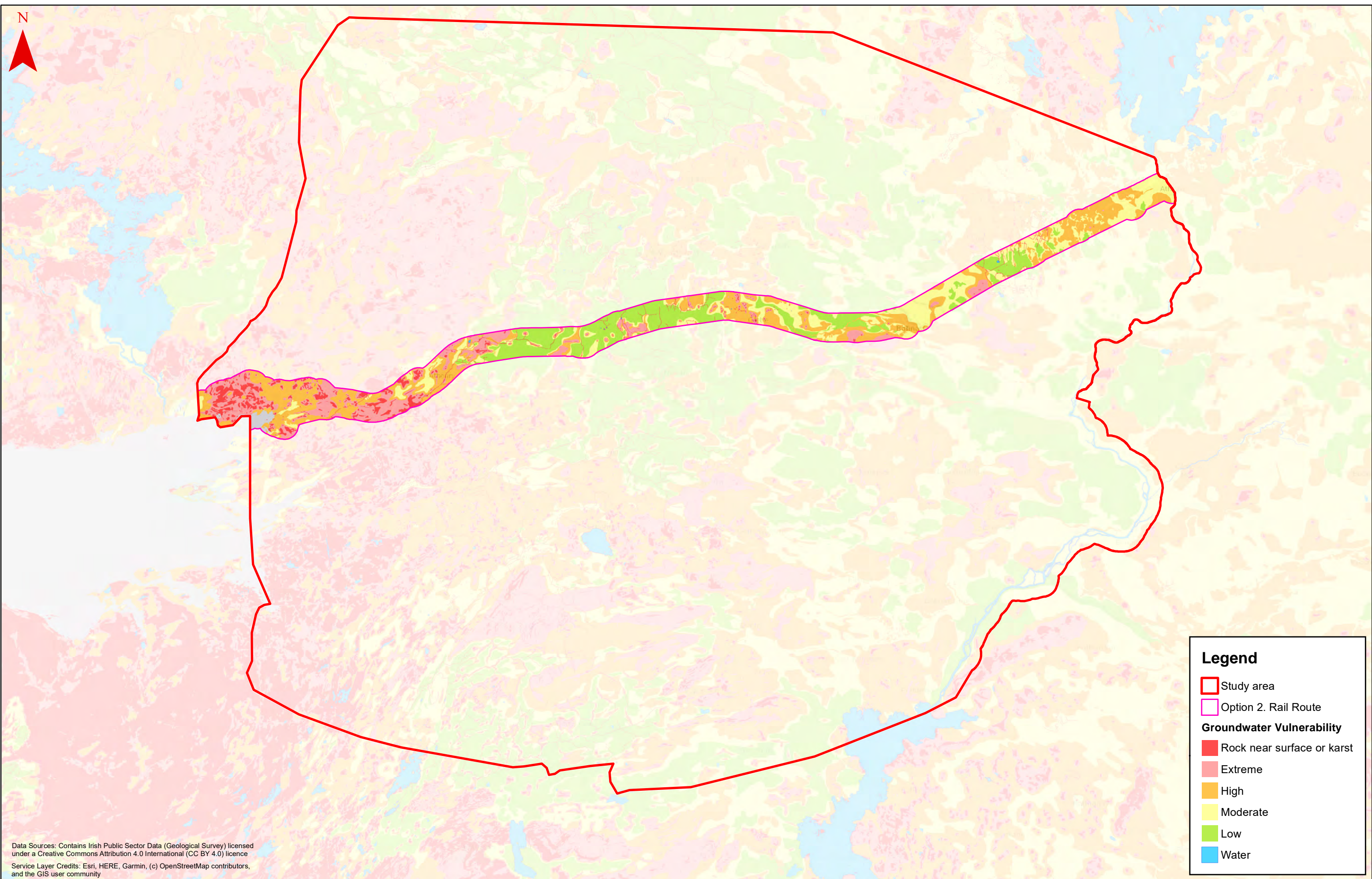
iii) DO NOT SCALE, use figured dimensions only, if in doubt, ask.

vi) Hard copies, dwf and pdf will form a controlled issue of the drawing. All other formats (dwg etc.) are deemed to be an uncontrolled issue and any work carried out based on these files is at the recipient's own risk. RPS will not accept responsibility for any errors from the use of these files, either by human error by the recipient, listing of the un-dimensioned measurements, compatibility with the recipients software and any errors arising when these files are used to aid the recipient's drawing production, or setting out on site.

F01	03/22	NIR JOC	For Information	JOC	
No.	Date	DN Onk	Amendment/Issue	App	

RPS

Drawn	NR	Project	Galway to Athlone Castle National Cycleway		
Checked	JOC	Title	Groundwater Vulnerability Route Option 1		
Approved	CM				
Date	09/03/2022				
Scale	1:250,000 @ A3				
Job No.	MGT0525	File Ref.	MGT0525Arc0039	Map No.	0039
				Rev	F01



Data Sources: Contains Irish Public Sector Data (Geological Survey) licensed under a Creative Commons Attribution 4.0 International (CC BY 4.0) licence

Service Layer Credits: Esri, HERE, Garmin, (c) OpenStreetMap contributors, and the GIS user community

Legend

Study area

Option 2. Rail Route

Groundwater Vulnerability

Rock near surface or karst

Extreme

High

Moderate

Low

Water

Client

Ros Comáin

Comhairle Contae Ros Comáin

Roscommon County Council

Comhairle Contae na Gaillimhe

Comhairle Contae na Gaillimhe

Galway County Council

Westmeath County Council

Comhairle Contae na Gaillimhe

Galway County Council

TIIV

Bonnheagar Iompair Éireann

Transport Infrastructure Ireland

General Notes

i) This drawing is the property of RPS Consulting Engineers, it is a confidential document and must not be copied, used, or its content divulged without prior written consent.

ii) All levels refer to Ordnance Survey Datum, Malin Head.

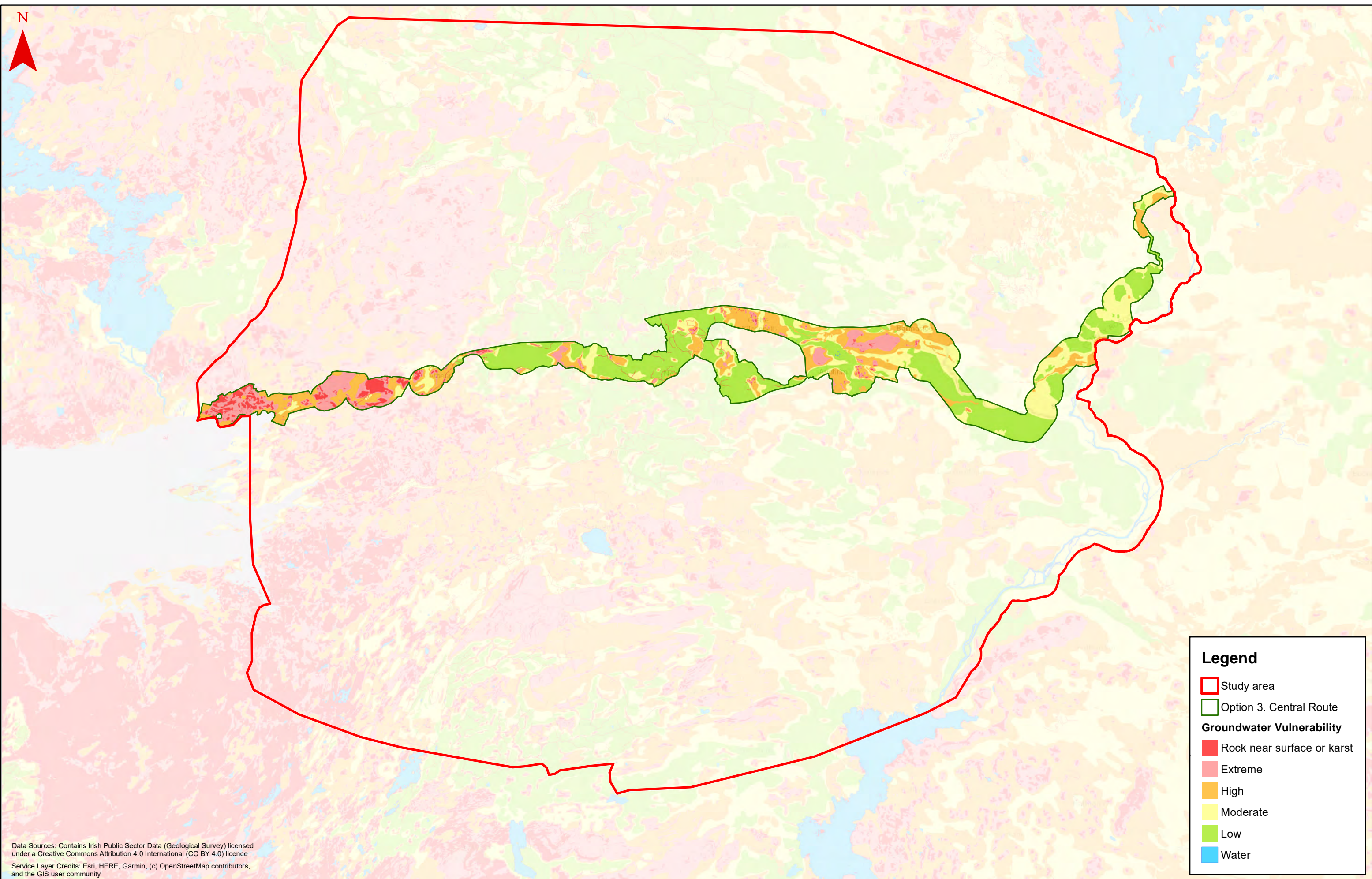
iii) DO NOT SCALE, use figured dimensions only, if in doubt, ask.

vi) Hard copies, dwf and pdf will form a controlled issue of the drawing. All other formats (dwg etc.) are deemed to be an uncontrolled issue and any work carried out based on these files is at the recipient's own risk. RPS will not accept responsibility for any errors from the use of these files, either by human error by the recipient, listing of the un-dimensioned measurements, compatibility with the recipients software and any errors arising when these files are used to aid the recipient's drawing production, or setting out on site.

F01	03/22	NIR JOC	For Information	JOC	
No.	Date	DN Only	Amendment/Issue	App	

rps

Drawn	NR	Project		
Checked	JOC	Galway to Athlone Castle National Cycleway		
Approved	CM	Title		
Date	09/03/2022	Groundwater Vulnerability Route Option 2		
Scale	1:250,000 @ A3			
Job No.	MGT0525	File Ref.	Map No.	Rev
		MGT0525Arc0039	0039	F01



Data Sources: Contains Irish Public Sector Data (Geological Survey) licensed under a Creative Commons Attribution 4.0 International (CC BY 4.0) licence

Service Layer Credits: Esri, HERE, Garmin, (c) OpenStreetMap contributors, and the GIS user community

Legend

Study area

Option 3. Central Route

Groundwater Vulnerability

Rock near surface or karst

Extreme

High

Moderate

Low

Water

Client

Ros Comáin

Roscommon County Council

Comhairle Chontae na Gaillimhe

Galway County Council

WESTMEATH COUNTY COUNCIL

COMHAIRLE CHONTAE NA HÉIREANN

TIIV

Bonnheagar Iompair Éireann

Transport Infrastructure Ireland

General Notes

i) This drawing is the property of RPS Consulting Engineers, it is a confidential document and must not be copied, used, or its content divulged without prior written consent.

ii) All levels refer to Ordnance Survey Datum, Malin Head.

iii) DO NOT SCALE, use figured dimensions only, if in doubt, ask.

vi) Hard copies, dwf and pdf will form a controlled issue of the drawing. All other formats (dwg etc.) are deemed to be an uncontrolled issue and any work carried out based on these files is at the recipient's own risk. RPS will not accept responsibility for any errors from the use of these files, either by human error by the recipient, listing of the un-dimensioned measurements, compatibility with the recipients software and any errors arising when these files are used to aid the recipient's drawing production, or setting out on site.

F01	03/22	NR	JOC	For Information	JOC
No.	Date	DN	OK	Amendment/Issue	App

rps

Drawn	NR
Checked	JOC
Approved	CM
Date	09/03/2022
Scale	1:250,000 @ A3
Job No.	MGT0525

Project

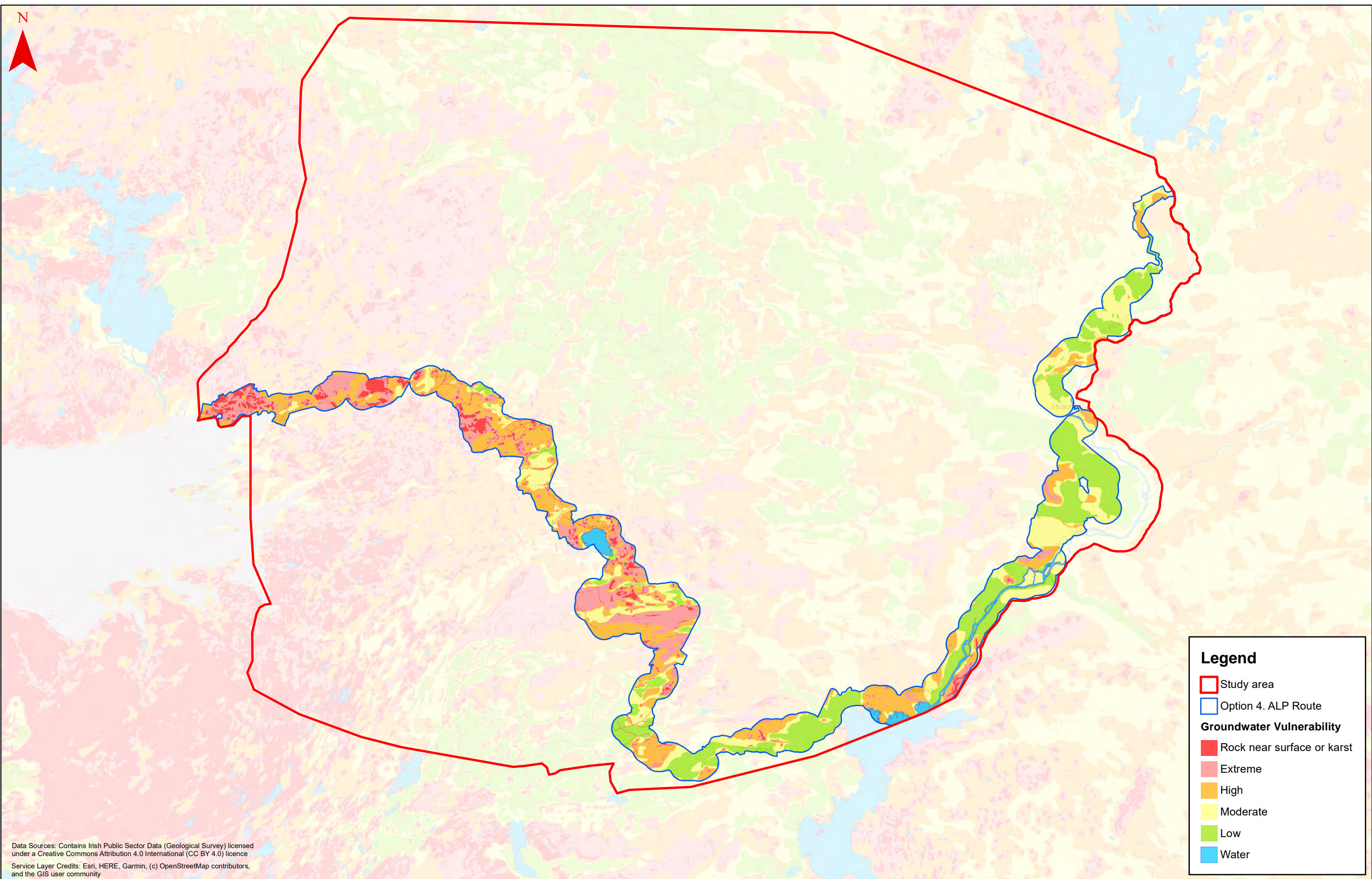
Galway to Athlone Castle National Cycleway

Title

Groundwater Vulnerability Route Option 3

File Ref.	Map No.	Rev
MGT0525Arc0039	0039	F01

Ordnance Survey Ireland Licence No. CYAL50173842 © Ordnance Survey Ireland/Government of Ireland



Data Sources: Contains Irish Public Sector Data (Geological Survey) licensed under a Creative Commons Attribution 4.0 International (CC BY 4.0) licence
Service Layer Credits: Esri, HERE, Garmin, (c) OpenStreetMap contributors, and the GIS user community

Legend

Study area

Option 4. ALP Route

Groundwater Vulnerability

Rock near surface or karst

Extreme

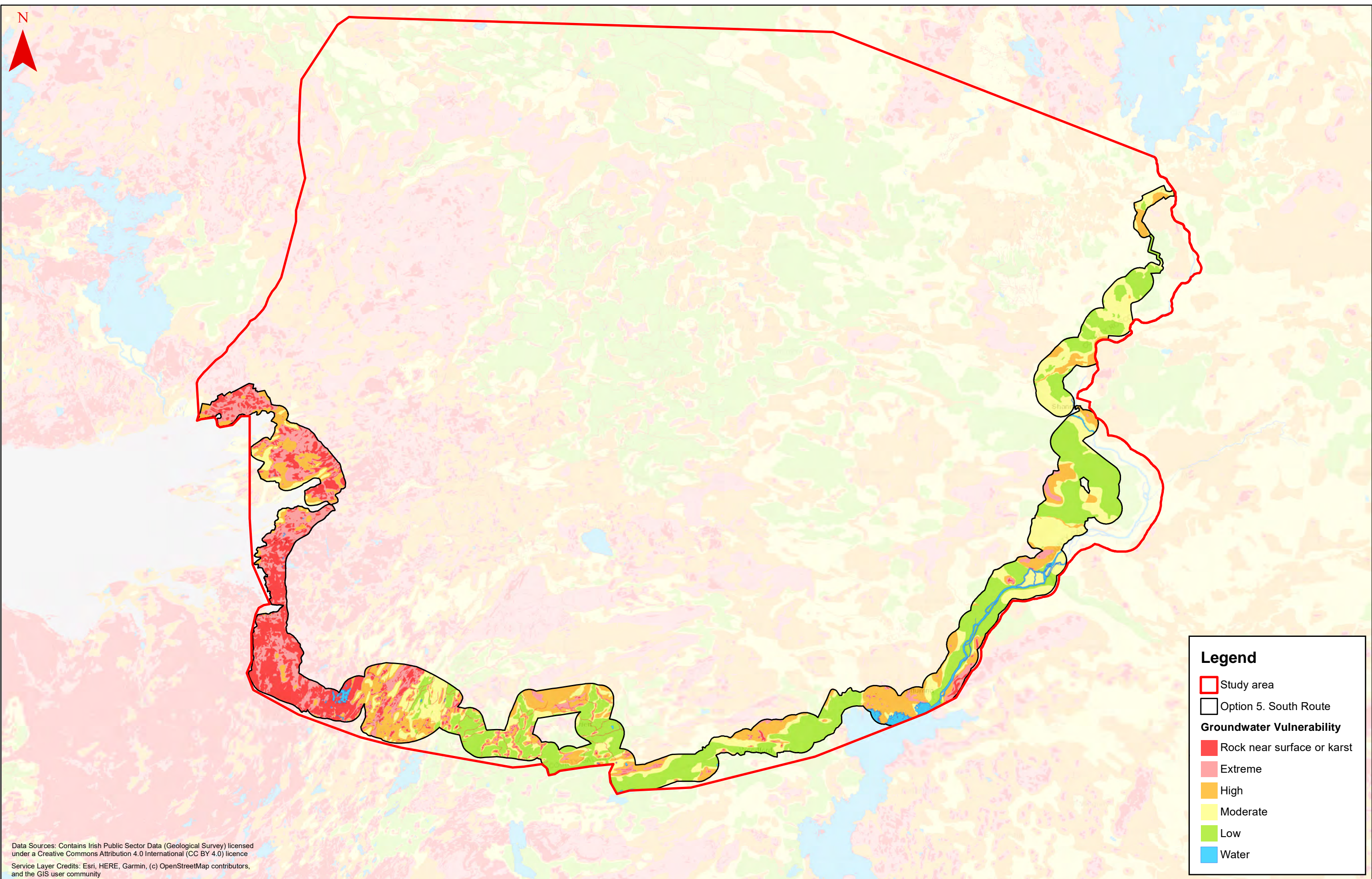
High

Moderate

Low

Water

Client				General Notes				RPS		Project			
<div><div><div><div></div><div>Ros Comáin</div><div>Roscommon County Council</div></div><div><div></div><div>Comhairle Chontae na Gallímhíne</div><div>Galway County Council</div></div><div><div></div><div>WESTMEATH COUNTY COUNCIL</div><div>COMAIRLE CHONTAE NA HEATH</div></div><div><div></div><div>TIIV</div><div>Bonnheagar Iompair Éireann</div><div>Transport Infrastructure Ireland</div></div></div></div>				i) This drawing is the property of RPS Consulting Engineers, it is a confidential document and must not be copied, used, or its content divulged without prior written consent. ii) All levels refer to Ordnance Survey Datum, Malin Head. iii) DO NOT SCALE, use figured dimensions only, if in doubt, ask.						Galway to Athlone Castle National Cycleway			
				vi) Hard copies, dwf and pdf will form a controlled issue of the drawing. All other formats (dwg etc.) are deemed to be an uncontrolled issue and any work carried out based on these files is at the recipient's own risk. RPS will not accept responsibility for any errors from the use of these files, either by human error by the recipient, listing of the un-dimensioned measurements, compatibility with the recipients software and any errors arising when these files are used to aid the recipient's drawing production, or setting out on site.						Title			
										Groundwater Vulnerability Route Option 4			
										Drawn NR		Map No.	
										Checked JOC		Rev	
										Approved CM			
										Date 09/03/2022			
										Scale 1:250,000 @ A3			
										Job No. MGT0525		File Ref. MGT0525Arc0039	
												0039	
												F01	



Data Sources: Contains Irish Public Sector Data (Geological Survey) licensed under a Creative Commons Attribution 4.0 International (CC BY 4.0) licence

Service Layer Credits: Esri, HERE, Garmin, (c) OpenStreetMap contributors, and the GIS user community



Comhairle Contae Ros Comáin
Roscommon County Council



Comhairle Chontae na Gallímhíne
Galway County Council




WESTMEATH COUNTY COUNCIL
COMHAIRLE CHONTAE NA MEATH

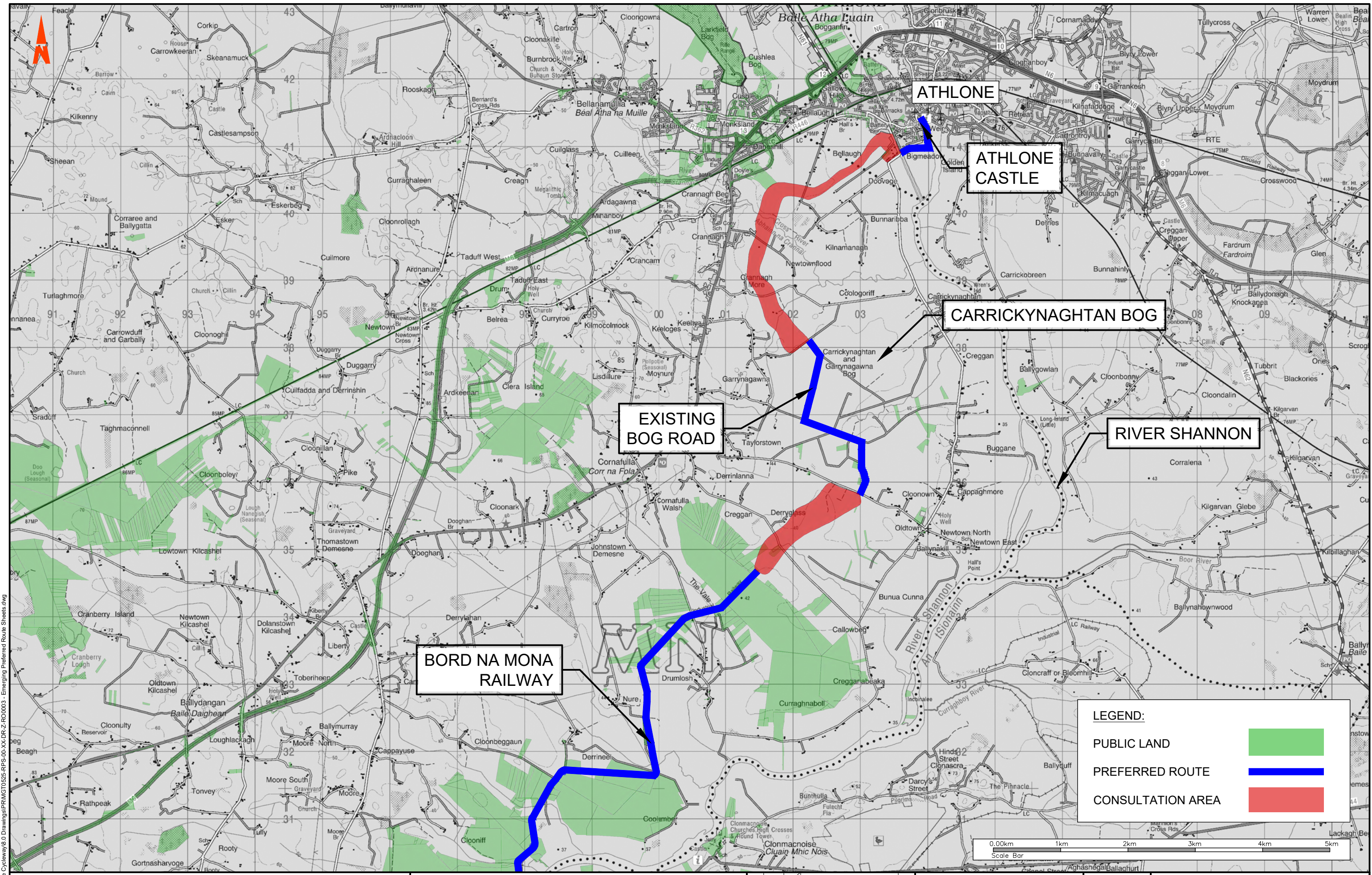


Bonnheagar Iompair Éireann
Transport Infrastructure Ireland

General Notes					
i) This drawing is the property of RPS Consulting Engineers, it is a confidential document and must not be copied, used, or its content divulged without prior written consent.					
ii) All levels refer to Ordnance Survey Datum, Malin Head.					
iii) DO NOT SCALE, use figured dimensions only, if in doubt, ask.					
vi) Hard copies, dwf and pdf will form a controlled issue of the drawing. All other formats (dwg etc.) are deemed to be an uncontrolled issue and any work carried out based on these files is at the recipient's own risk. RPS will not accept responsibility for any errors from the use of these files, either by human error by the recipient, listing of the un-dimensioned measurements, compatibility with the recipients software and any errors arising when these files are used to aid the recipient's drawing production, or setting out on site.					
F01	03/22	NR JOC	For Information	JOC	
No.	Date	DN Only	Amendment/Issue	App	



Drawn	NR	Project			
Checked	JOC	Galway to Athlone Castle National Cycleway			
Approved	CM	Title			
Date	09/03/2022	Groundwater Vulnerability Route Option 5			
Scale	1:250,000 @ A3				
Job No.	MGT0525	File Ref.	MGT0525Arc0039	Map No.	0039
				Rev	F01



T:\MGT0525X - Galway Athlone Cycleway\B.0 Drawings\PRMGT0525-RPS-00-XX-DR-Z-RO0003 - Emerging Preferred Route Sheets.dwg

Client

General Notes

(i) This drawing is the property of RPS Consulting Engineers. It is a confidential document and must not be copied, used, or its content divulged without prior written consent.

(ii) All Levels refer to Ordnance Survey Datum, Malin Head.

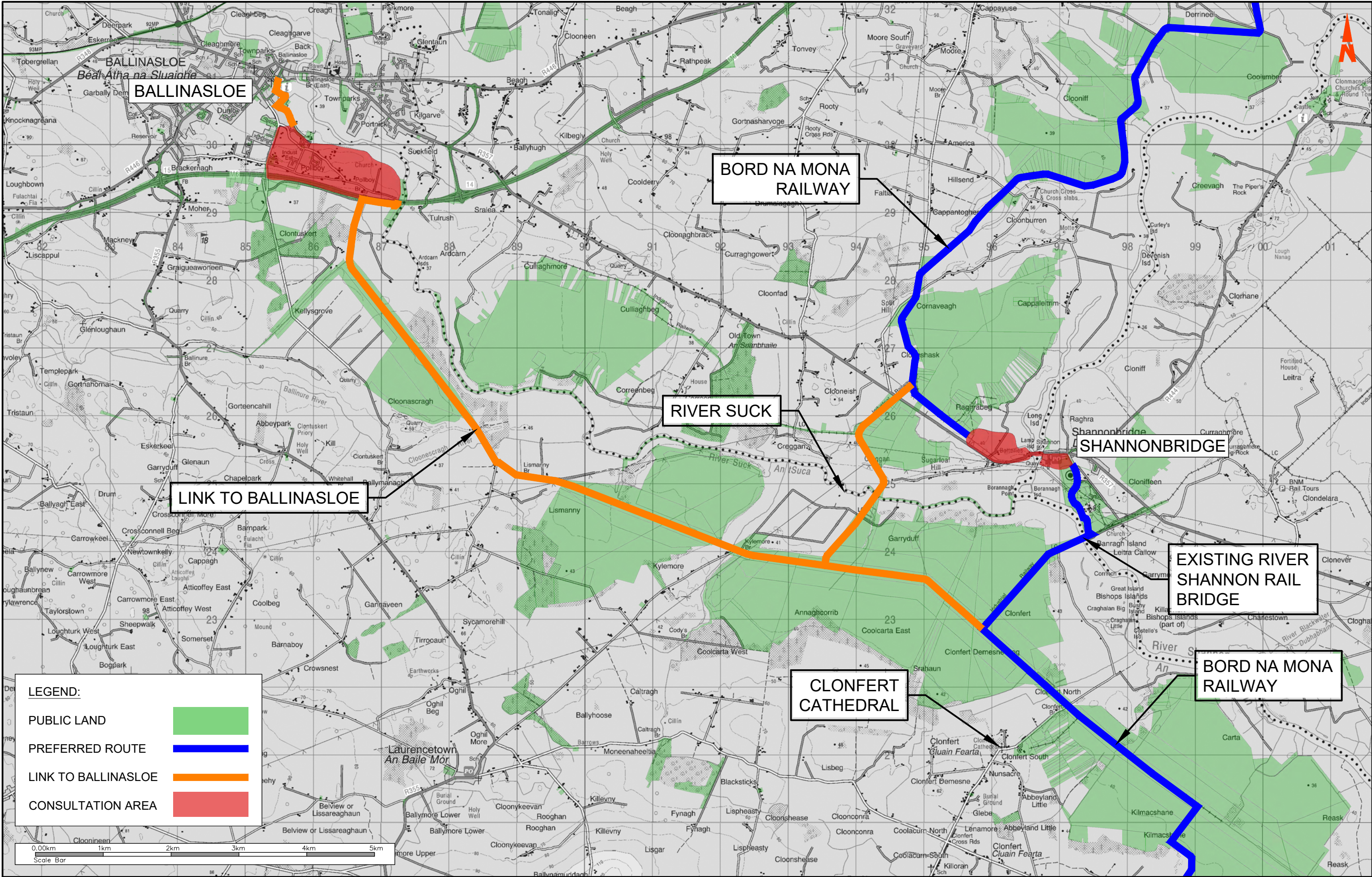
(iii) DO NOT SCALE, use figured dimensions only, if in doubt ask.

(iv) Hard copies, dwf and pdf will form a controlled issue of the drawing. All other formats (dwp etc) are deemed to be an uncontrolled issue and any work carried out based on these files is at the recipient's own risk. RPS will not accept any responsibility for any errors from the use of these files, either by human error by the recipient, listing of the un-dimensioned measurements, compatibility with the recipients software, and any errors arising when these files are used to aid the recipients drawing production, or setting out on site.




P01	27.10.21	MC	CM
No.	Date	Dr	App
		Amendment / Issue	

Drawn	MC	Project	GALWAY TO ATHLONE CASTLE NATIONAL CYCLEWAY			
Checked	SM		Title	EMERGING PREFERRED ROUTE PREFERRED ROUTE SHEETS		
Approved	CMcG					
Date	27.10.21					
Scale	1:50,000 @ A3					
Job No.	MGT0525	File Ref	MGT0525-RPS-00-XX-DR-Z-PR0003	Drg. No.	PR0003 02	
					Rev.	
					P01	

Ordnance Survey Ireland Licence No. EN0005020 © Ordnance Survey Ireland/Government of Ireland



Client



General Notes


(i) This drawing is the property of RPS Consulting Engineers. It is a confidential document and must not be copied, used, or its content divulged without prior written consent.

(ii) All Levels refer to Ordnance Survey Datum, Malin Head.

(iii) DO NOT SCALE, use figured dimensions only, if in doubt ask.

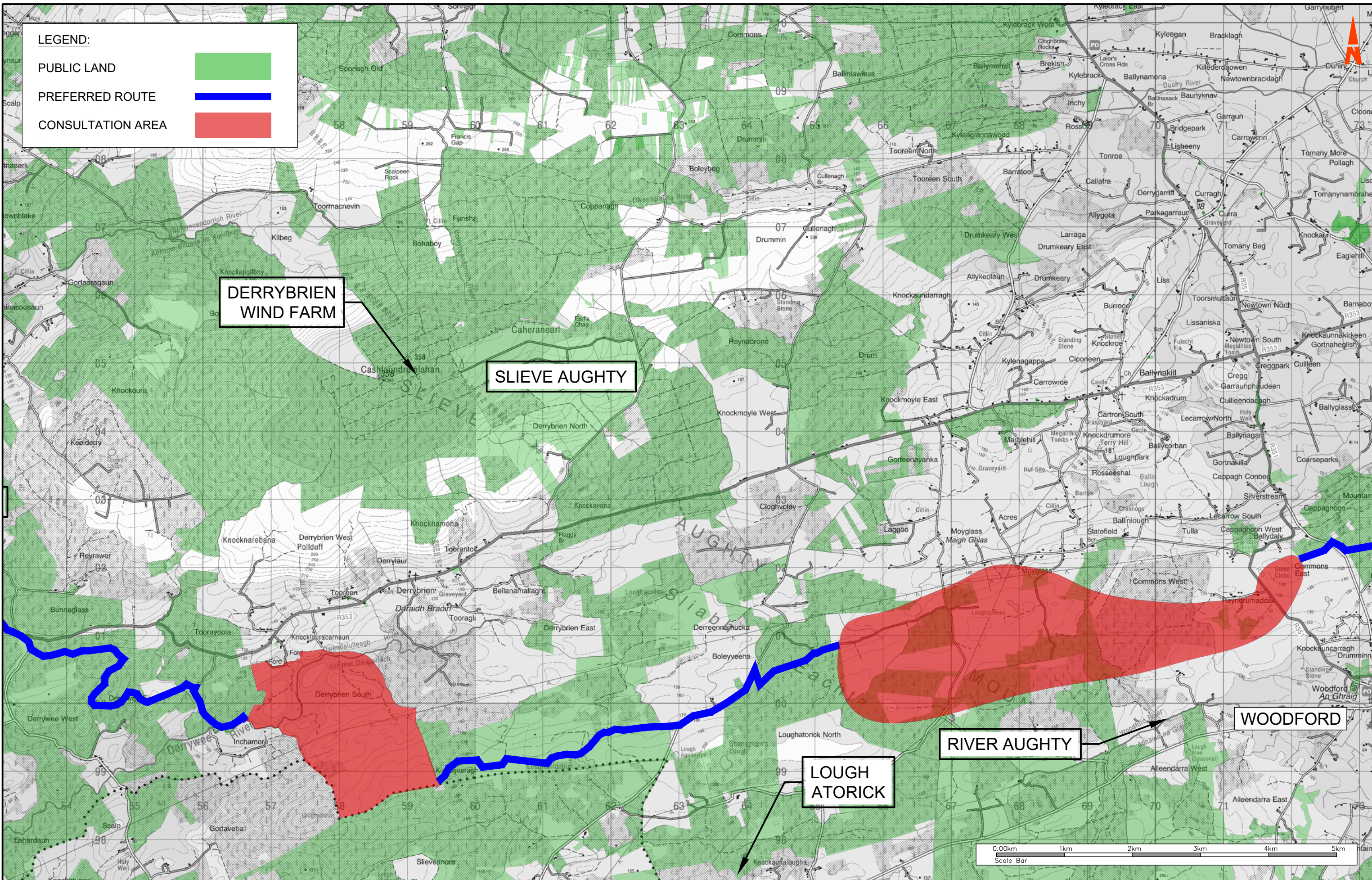
(iv) Hard copies, dwf and pdf will form a controlled issue of the drawing. All other formats (dwg etc) are deemed to be an uncontrolled issue and any work carried out based on these files is at the recipient's own risk. RPS will not accept any responsibility for any errors from the use of these files, either by human error by the recipient, listing of the un-dimensioned measurements, compatibility with the recipients software, and any errors arising when these files are used to aid the recipients drawing production, or setting out on site.

No.	Date	Dr	Rev	Amendment / Issue	App
P01	27.10.21	MC	01	FOR INFORMATION	CMC



MAKING COMPLEX EASY

Drawn	MC	Project	GALWAY TO ATHLONE CASTLE NATIONAL CYCLEWAY				
Checked	SM						
Approved	CMC						
Date	27.10.21						
Scale	1:50,000 @ A3	Title	EMERGING PREFERRED ROUTE PREFERRED ROUTE SHEETS				
Job No.	MGTO525	File Ref	MGTO525-RPS-00-XX-DR-Z-PR0003	Drg. No.	PR0003 03	Rev.	P01



T:\MGT0525X - Galway Athlone Cycleway\B.0 Drawings\PRMGT0525-RPS-00-XX-DR-Z-PR0003 - Emerging Preferred Route Sheets.dwg

Client



General Notes

(i) This drawing is the property of RPS Consulting Engineers. It is a confidential document and must not be copied, used, or its content divulged without prior written consent.

(ii) All Levels refer to Ordnance Survey Datum, Malin Head.

(iii) DO NOT SCALE, use figured dimensions only, if in doubt ask.

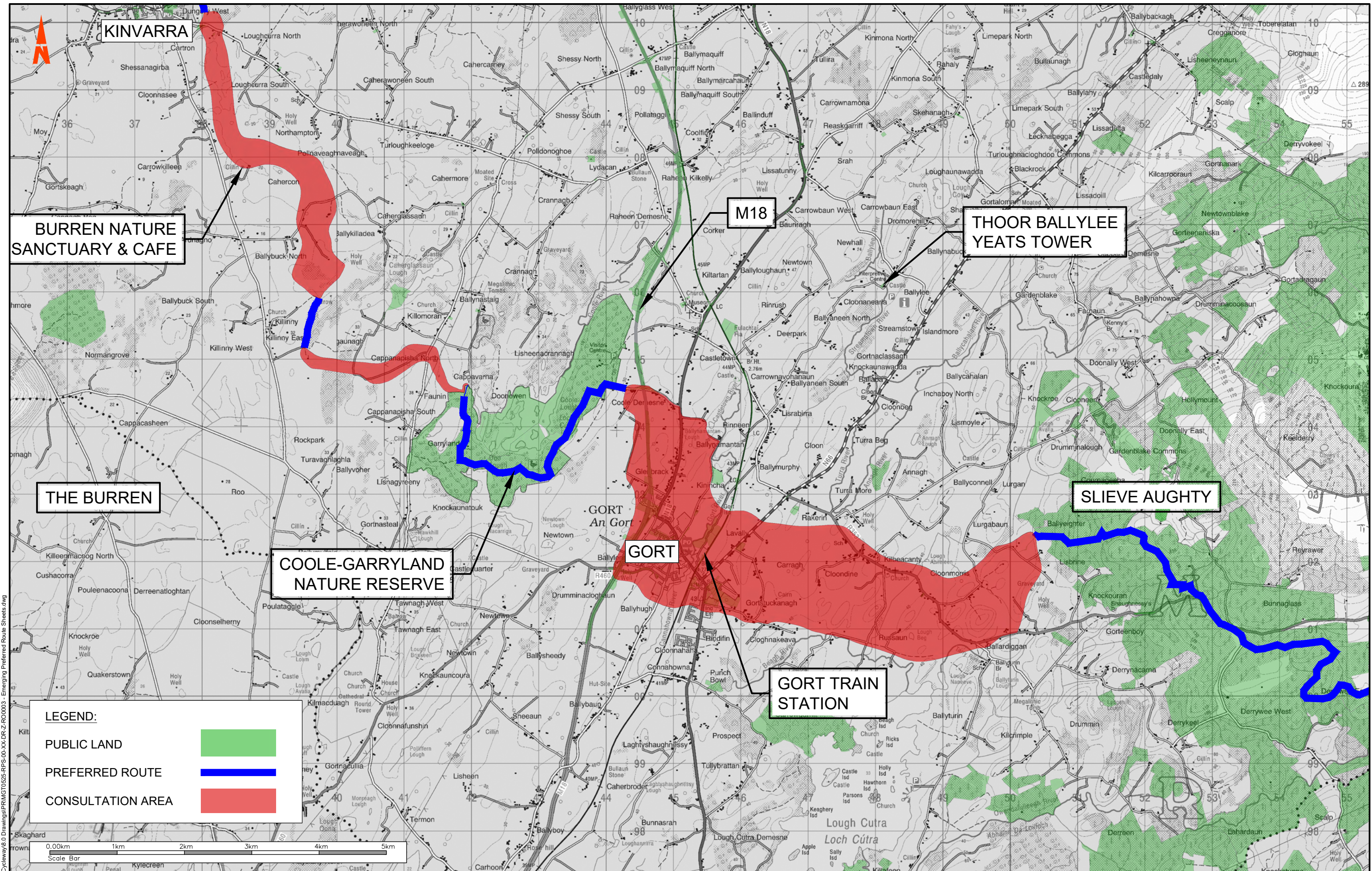
(iv) Hard copies, dwf and pdf will form a controlled issue of the drawing. All other formats (dwp etc) are deemed to be an uncontrolled issue and any work carried out based on these files is at the recipient's own risk. RPS will not accept any responsibility for any errors from the use of these files, either by human error by the recipient, listing of the un-dimensioned measurements, compatibility with the recipients software, and any errors arising when these files are used to aid the recipients drawing production, or setting out on site.

P01	27.10.21	MC	CM	FOR INFORMATION	CM
No.	Date	Dr	Chk	Amendment / Issue	App



MAKING COMPLEX EASY

Drawn	MC	Project	GALWAY TO ATHLONE CASTLE NATIONAL CYCLEWAY						
Checked	SM		Title	EMERGING PREFERRED ROUTE PREFERRED ROUTE SHEETS					
Approved	CMcG								
Date	27.10.21								
Scale	1:50,000 @ A3	Job No.	MGT0525	File Ref	MGT0525-RPS-00-XX-DR-Z-PR0003	Drg. No.	PR0003 06	Rev.	P01



T:\MGT0525X - Galway Athlone Cycleway\0. Drawings\PRMGT0525-RPS-00-XX-DR-Z-PR0003 - Emerging Preferred Route Sheets.dwg

Client

General Notes

(i) This drawing is the property of RPS Consulting Engineers. It is a confidential document and must not be copied, used, or its content divulged without prior written consent.

(ii) All Levels refer to Ordnance Survey Datum, Malin Head.

(iii) DO NOT SCALE, use figured dimensions only, if in doubt ask.

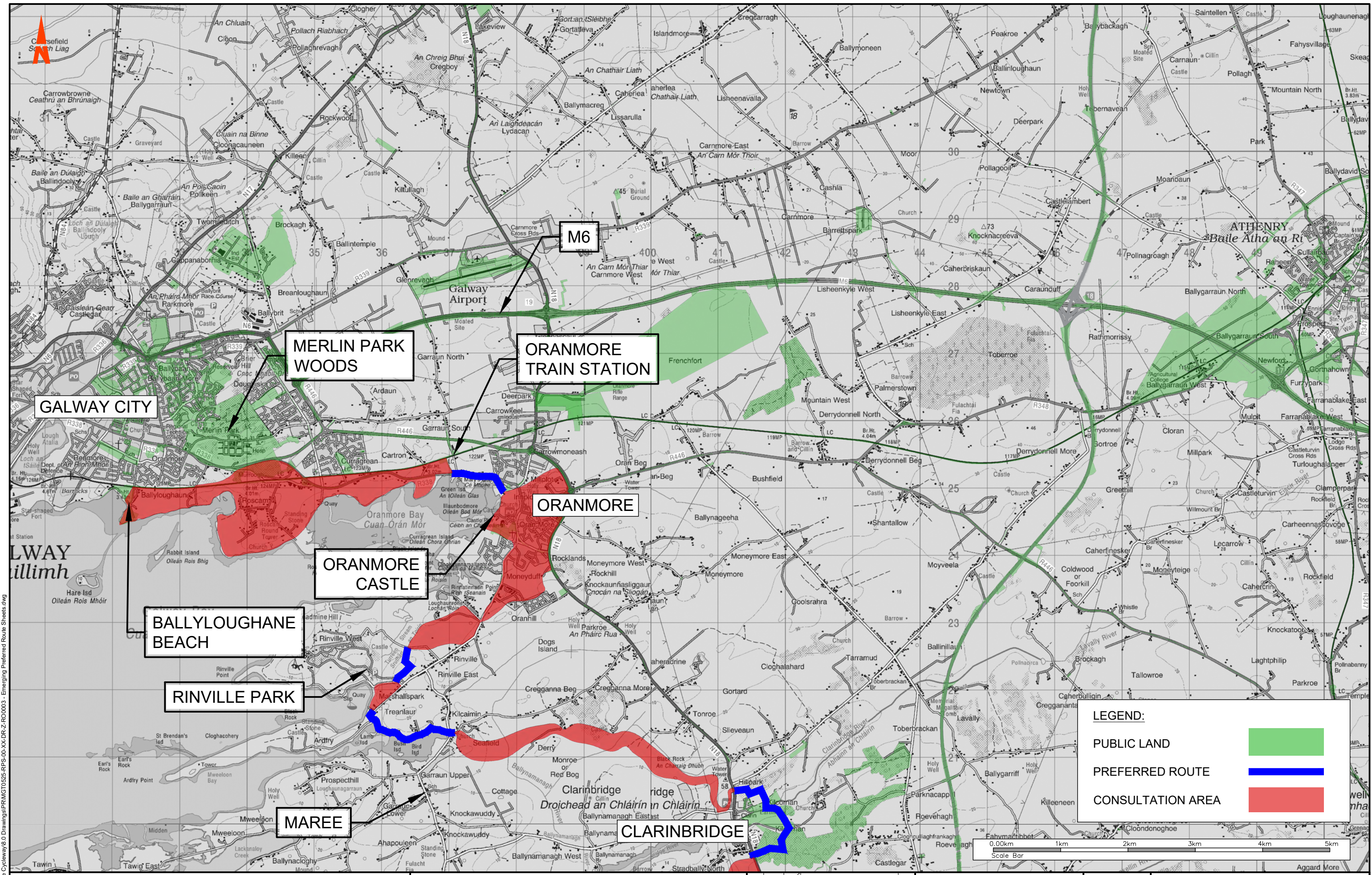
(iv) Hard copies, dwf and pdf will form a controlled issue of the drawing. All other formats (dwg etc) are deemed to be an uncontrolled issue and any work carried out based on these files is at the recipient's own risk. RPS will not accept any responsibility for any errors from the use of these files, either by human error by the recipient, listing of the un-dimensioned measurements, compatibility with the recipients software, and any errors arising when these files are used to aid the recipients drawing production, or setting out on site.

P01	27.10.21	MC	FOR INFORMATION	CM
No.	Date	Dr/Eng	Amendment / Issue	App

Drawn	MC
Checked	SM
Approved	CMcG
Date	27.10.21
Scale	1:50,000 @ A3
Job No.	MGT0525

Project	GALWAY TO ATHLONE CASTLE NATIONAL CYCLEWAY		
Title	EMERGING PREFERRED ROUTE PREFERRED ROUTE SHEETS		
File Ref.	MGT0525-RPS-00-XX-DR-Z-PR0003	Drg. No.	PR0003 07
Rev.	P01		

Ordnance Survey Ireland Licence No. EN0005020 © Ordnance Survey Ireland/Government of Ireland



T:\MGTO525X - Galway Athlone Cycleway\8.0 Drawings\PRMGT0525-RPS-00-XX-DR-Z-RO0003 - Emerging Preferred Route Sheets.dwg



Comhairle Contae Ros Comain
Roscommon County Council



Comhairle Chontae na Gaillimhe
Galway County Council



WESTMEATH COUNTY COUNCIL
Comhairle Contae na Bliamaí



Bonnagar Timpair Eicim
Bonnagar Timpair Eicim

General Notes


(i) This drawing is the property of RPS Consulting Engineers. It is a confidential document and must not be copied, used, or its content divulged without prior written consent.

(ii) All Levels refer to Ordnance Survey Datum, Malin Head.

(iii) DO NOT SCALE, use figured dimensions only, if in doubt ask.

(iv) Hard copies, dwf and pdf will form a controlled issue of the drawing. All other formats (dwg etc) are deemed to be an uncontrolled issue and any work carried out based on these files is at the recipient's own risk. RPS will not accept any responsibility for any errors from the use of these files, either by human error by the recipient, listing of the un-dimensioned measurements, compatibility with the recipients software, and any errors arising when these files are used to aid the recipients drawing production, or setting out on site.

P01	27.10.21	MC	FOR INFORMATION	CM
No.	Date	Dr.	Amendment / Issue	App



MAKING
COMPLEX
EASY

Drawn	MC	Project	GALWAY TO ATHLONE CASTLE NATIONAL CYCLEWAY		
Checked	SM	Title	EMERGING PREFERRED ROUTE PREFERRED ROUTE SHEETS		
Approved	CMcG	Date	27.10.21		
Scale	1:50,000 @ A3	Job No.	MGTO525	File Ref.	MGTO525-RPS-00-XX-DR-Z-PR0003
		Drg. No.	PR0003 09	Rev.	P01