

GALWAY TO ATHLONE CASTLE NATIONAL CYCLEWAY

CONSTRAINTS AND OPPORTUNITIES REPORT



MGT0525Rp0007
GALWAY TO ATHLONE
CASTLE NATIONAL
CYCLEWAY SCHEME
F02
July 2022



CONSTRAINTS AND OPPORTUNITIES REPORT

Approval for issue	
CM	25 July 2022

© Copyright RPS Group Limited. All rights reserved.

The report has been prepared for the exclusive use of our client and unless otherwise agreed in writing by RPS Group Limited no other party may use, make use of or rely on the contents of this report.

The report has been compiled using the resources agreed with the client and in accordance with the scope of work agreed with the client. No liability is accepted by RPS Group Limited for any use of this report, other than the purpose for which it was prepared.

RPS Group Limited accepts no responsibility for any documents or information supplied to RPS Group Limited by others and no legal liability arising from the use by others of opinions or data contained in this report. It is expressly stated that no independent verification of any documents or information supplied by others has been made.

RPS Group Limited has used reasonable skill, care and diligence in compiling this report and no warranty is provided as to the report's accuracy.

No part of this report may be copied or reproduced, by any means, without the written permission of RPS Group Limited.

Prepared by:	Prepared for:
RPS	Westmeath County Council

Galway to Athlone Cycleway Project Office,
Society Street, Ballinasloe, Galway, H53 T320,

T +353 91 509 267
E info@galwaytoathlonecycleway.com

Dublin | Cork | Galway | Sligo
rpsgroup.com

QUALITY
ISO 9001:2015
NSAI Certified

ENVIRONMENT
ISO 14001:2015
NSAI Certified

HEALTH
& SAFETY
ISO 45001:2018
NSAI Certified

INFORMATION
SECURITY
ISO/IEC 27001:2017
NSAI Certified

GLOBAL CERTIFIED
SYSTEM

CERTIFIED
INFORMATION
MANAGEMENT SYSTEM

ENGINEERS
IRELAND
CIPD ACCREDITED EMPLOYER

MGT0525Rp0007 | GALWAY TO ATHLONE CASTLE NATIONAL CYCLEWAY SCHEME | F02 | July 2022
rpsgroup.com

Page i

CONSTRAINTS AND OPPORTUNITIES REPORT

Contents

1	INTRODUCTION	1
1.1	Background	1
1.2	Aims and Objectives	1
1.3	Methodology	1
1.3.1	Study Area	1
1.3.2	Identifying and Mapping Constraints	1
2	STUDY AREA	2
3	ENVIRONMENTAL LEGISLATIVE CONSTRAINTS	3
4	CONSULTATIONS	5
4.1	Stakeholder Consultations	5
4.2	Public Consultations	5
5	POPULATION AND HUMAN HEALTH	7
5.1	Population	7
5.1.1	Study Area Characteristics	7
5.1.2	Settlements	7
5.1.3	Population Density	7
5.2	Human Health	8
5.3	Identified Constraints	8
6	BIODIVERSITY	9
6.1	Introduction	9
6.2	Methodology	9
6.2.1	Desktop Study	9
6.2.2	Legislation	9
6.3	Existing Environment	9
6.3.1	Designated Sites of Conservation Importance	9
6.3.2	Protected Flora	10
6.3.3	Habitats	10
6.3.4	Invasive species	11
6.3.5	Fauna in the Study Area	11
6.4	Biodiversity Identified Constraints	13
7	LAND AND SOILS	14
7.1	Introduction	14
7.2	Existing Environment – Land Cover	14
7.3	Existing Environment – Soils and Subsoils	14
7.4	Existing Environment – Bedrock Geology	15
7.5	Existing Environment – Hydrogeology	15
7.6	Mineral Site Locations	16
7.7	Landfills	18
7.8	Geological Heritage	18
7.9	Geohazards	18
7.9.1	Landslides	18
7.9.2	Karst	19
7.10	Land and Soils Identified Constraints	19
8	WATER	20
8.1	Introduction	20
8.2	Existing Environment – Catchment Characteristics	20
8.2	Existing Environment – Flood Risk	20
8.3	Existing Environment – Water Resources	22
8.4	Existing Environment – Water Quality	22

8.5	Water Identified Constraints	22
9	AIR, CLIMATE AND NOISE	23
9.1	Introduction	23
9.2	Existing Environment	23
9.2.1	Air Quality	23
9.2.2	Climate	23
9.2.3	Noise	23
9.3	Air, Climate and Noise Identified Constraints	23
10	MATERIAL ASSETS: NON- AGRICULTURAL	24
10.1	Introduction	24
10.2	Existing Environment	24
10.2.1	Publicly Owned Land	24
10.2.2	Tourism and Community Facilities	24
10.2.3	Road Network	24
10.2.4	Rail Network	24
10.2.5	Walking and Cycling facilities	24
10.2.6	Water Network	25
10.2.7	Public Transport	26
10.2.8	Other Transport Facilities	26
10.2.9	Utilities	26
10.2.10	Waste Management	26
10.2.11	EPA Licenced Facilities	26
10.2.12	Telecommunications	26
10.3	Material Assets: Non- agricultural Identified Constraints	27
11	MATERIAL ASSETS: AGRICULTURAL	28
11.1	Introduction	28
11.2	Existing Environment	28
11.3	Assessment	29
11.4	Material Assets: Agriculture Identified Constraints	30
12	CULTURAL HERITAGE	31
12.1	Introduction	31
12.2	Legal Framework	31
12.3	Methodology	31
12.4	Data Sources	31
12.5	Topography and Landscape Character	31
12.6	Archaeological Heritage	32
12.7	Architectural Heritage	32
12.8	Multiple Designation Sites	32
12.9	Conclusions	32
12.10	Consulted Sources	33
13	LANDSCAPE	34
13.1	Introduction	34
13.2	Study Area	34
13.3	Policy Landscape and Visual Amenity	34
13.3.1	Galway County Development Plan (CDP) 2015-2021	34
13.3.2	Roscommon County Development Plan (CDP) 2014-2020	34
13.4	Constraints and Opportunities	35
13.4.1	Landscape Value and Sensitivity rankings - Galway	35
13.4.2	Landscape Character - Galway	35
13.4.3	Landscape Value and Sensitivity rankings – Roscommon	38
13.4.4	Landscape Character - Roscommon	39

CONSTRAINTS AND OPPORTUNITIES REPORT

14 EXTERNAL PARAMETERS.....42

14.1 Funding and Scope42

14.2 Required Quality of Service42

14.2.1 Safety42

14.2.2 Coherence42

14.2.3 Directness42

14.2.4 Attractiveness42

14.2.5 Comfort42

14.3 Technical Standards42

14.4 Access Control42

14.5 Policy Document42

14.5.1 Local Area Plans.....42

14.6 Procedural and Legal Requirements46

15 NEXT STEPS47

Tables

Table 3-1: Legislation, Planning and Policy Requirements with Potential to Influence the Galway to Athlone Castle National Cycleway Scheme3

Table 4-1 – Stakeholders Consulted during the Constraints Study5

Table 4-2 – Public Consultation Events6

Table 5-1 – Study Area Settlement Populations7

Table 6-1: Habitat types present within the study area10

Table 6-2: SI No. 477/2011 Third Schedule Invasive Species records on NBDC.....11

Table 6-3: SPAs within the Study Area and their SCI Species12

Table 7-1 – Mineral Sites List16

Table 7-2 – Geological Heritage Sites18

Table 7-3 – Landslide Events18

Table 11-1 - Farming Practices within the Study Area (2010 Census of Agriculture)28

Table 13-1 - Galway Landscape Character Areas within the Study Area35

Table 13-2 - Area 1. Northeast Galway (Ballinasloe to Ballymoe) Landscape sensitivity principally class 1-low with areas of class 2-moderate.....35

Table 13-3 - Area 2. Shannon and Suck River Valley between Portumna and Ballinasloe Landscape sensitivity class 4-special35

Table 13-4 - Area 3. East central Galway (Athenry, Ballinasloe to Portumna) Landscape sensitivity principally class 1-low with areas of class 2- moderate.36

Table 13-5 - Area 4. Southeast Galway (Clarinbridge to Gort) Landscape sensitivity principally class 2-moderate with areas of class 3-high36

Table 13-6 - Area 5. Northeast Galway (Tuam environs). Landscape sensitivity principally class 1-low with areas of class 2- moderate.....36

Table 13-7 - Area 6. Slieve Aughty Mountains Landscape sensitivity principally class 3-high37

Table 13-8 - Area 7. Northwest Lough Derg. Landscape sensitivity class 4-special37

Table 13-9 -: Area 8-Lower Burren (Co. Galway portion). Landscape sensitivity class 4-special and an area of class 2-moderate.....37

Table 13-10 - Area 9. Inverin to Galway City coastline Landscape sensitivity class 3-high with a parallel strip of class 4-special.....37

Table 13-11 - Area 11. Lough Corrib and environs. Landscape sensitivity class 5-unique with pockets of class 4-special and class 3-high.38

Table 13-12 - Area 13. East Galway Bay (Oranmore to Kinvarra Bay and inland to N18/N67 road). Landscape sensitivity class 3-high with the coastal strip class 4-special38

Table 13-13 - Area 25. Lough Rea Landscape sensitivity class 4 Special38

Table 13-14 - Roscommon Landscape Character Areas within the Study Area.....38

Table 13-15 - Area 8. Lower Lough Ree and Athlone Environs – Very High Value LCA.39

Table 13-16 - Area 9. Cloonown and Shannon Callows– Very High Value LCA.....39

Table 13-17 - Area 12. Athleague and Lower Suck Valley–High Value LCA.39

Table 13-18 - Area 13. Suck Callows–High Value LCA.40

Table 13-19 - Area 34. Lough Funshinagh, Stone Wall Grasslands and Esker Ridges– Moderate Value LCA.40

Table 13-20 - Area 35. Brideswell Esker Belt – Moderate Value LCA.....40

Table 13-21 - Area 36. Ballydangan Pastures–Moderate Value LCA.40

Figures

Figure 2-1 – Study Area2

Figure 2-2 – Galway to Dublin Cycleway Map2

Figure 5-1 – Study Area Settlements (CSO Census 2016 - Population Statistics).....7

Figure 7-1 – CORINE 2018 Land Cover14

Figure 7-2 – Soils15

Figure 7-3 – Subsoils15

Figure 7-4 – Bedrock Geology15

Figure 7-5 – Aquifers.....16

Figure 7-6 – Ecology and Protected Areas19

Figure 8-1 – Study Area Waterbodies.....20

Figure 9-1 – Noise Map (TII Strategic Noise Data)23

Figure 10-1 – Public Land Map24

Figure 10-2 – Hymany Way (Beara-Breifne Way)25

Figure 10-3 – Mid Shannon Region (Shannon Masterplan 2020)25

Figure 10-4 – Outdoor Mobile Coverage Map (Commission of Communications)26

Figure 11-1 - Livestock Types within the Study Area (Census of Agriculture 2010)28

Figure 11-2 – Average Age of Farm Owners within the Study Area (Census of Agriculture 2010).....29

Figure 14-1 – Ardaun LAP43

Figure 14-2 – Athenry LAP43

Figure 14-3 – Ballinasloe LAP.....44

Figure 14-4 – Gort LAP44

Figure 14-5 – Loughrea LAP45

Figure 14-6 – Oranmore LAP45

Figure 14-7 – Portumna LAP46

Appendices

Appendix A Consultation Letter

Appendix B Biodiversity Datasets

Appendix C Cultural Heritage Datasets

Appendix D Project Brief

Appendix E Constraints Mapping

1 INTRODUCTION

1.1 Background

This document presents the findings of the Constraints Study for the Galway to Athlone Castle National Cycleway Scheme.

The Constraints Study presents the various anthropogenic and environmental constraints that are within the Study Area. The findings of this report will form a crucial part of the option selection process covered in Phase 2 under the TII Project Management Guidelines (PMG).

1.2 Aims and Objectives

The scope of the Constraints Study is to identify and map the nature and extent of potential constraints that exist within the Study Area of the project. The purpose of completing this exercise is to identify where such constraints may impact upon the development of the proposed Cycleway and in so doing will inform both the stakeholder consultation and Phase 2 Option Selection process. The environmental factors assessed in this Constraints Study are as follows:

- Population and Human Health;
- Biodiversity with particular attention to species and habitats protected under the Habitats Directive and the Birds Directive;
- Land, soil, water, air and climate;
- Material assets, cultural heritage, and landscape.

This Constraints Study presents the constraints in line with the above environmental factors in the following order:

- Population and Human Health (**Section 5**)
- Biodiversity (**Section 6**)
- Land and Soils (**Section 7**)
- Water (**Section 8**)
- Air and Climate (**Section 9**)
- Material Assets - Utilities (**Section 10**)
- Material Assets - Agriculture (**Section 11**)
- Cultural Heritage including archaeology, architecture and culture (**Section 12**)
- Landscape (**Section 13**)
- External Constraints not included above (**Section 14**)

This Study incorporates mapping of the identified constraints across the Study Area of the project to inform decision making on feasible Cycleway route options. The options should, where possible, avoid constraints. The Constraints Study also informs the requirement for any additional surveys or targeted investigations.

1.3 Methodology

1.3.1 Study Area

The Study Area for examination is large enough to include all reasonable Cycleway route options for consideration between Galway and Athlone. The Study Area considered is described in Section 2 of this report.

1.3.2 Identifying and Mapping Constraints

Constraints are divided into three principal categories:

- Natural constraints (naturally occurring landscapes and features);
- Artificial constraints (forming part of the built environment); and
- External parameters (design standards, policy, procedural and legal issues).

This Constraints Study is comprised of a desktop study and windshield surveys, which includes the review of various documentation, including mapping. The available mapping for this scheme consisted of Ordnance Survey Ireland (OSI), Discovery Series, and aerial photography which provides information on the physical features of the Study Area. A Geographic Information System (GIS) has been used to map and present the available data within the Study Area. Additionally, a number of datasets such as the National Parks and Wildlife Service (NPWS) ecological database, the Geological Survey Ireland database and the Office of Public Works (OPW) flood mapping databases have been utilised. The constraints identified are described in **Sections 5 to 14**.

2 STUDY AREA

This scheme forms part of the Galway to Dublin Cycleway that will be an entirely traffic free route designed exclusively for the use of pedestrians and cyclists. The Galway to Athlone section will commence at Ballyloughane Strand on the east side of Galway City and end at Athlone Castle in County Westmeath.

The geographical Study Area for examination is large enough to include all reasonable route options for consideration between Galway and Athlone. The area in question, shown in Figure 2.1 below, should not be exceeded without compromising the directness and length of the route. This is based on the maximum desired scale of the Cycleway, identified through international market research, and the desire to connect to larger towns at reasonable intervals.

The area extends from the west side of Ballyloughane Strand in Galway City along the coastline of Galway Bay to the natural boundary of the River Shannon in Athlone. The most southern extremity extends to Lough Derg and Coole Park to capture available amenities and recreational facilities offered in Gort and Portumna. The most northern point then extends as far as Tuam for consideration.

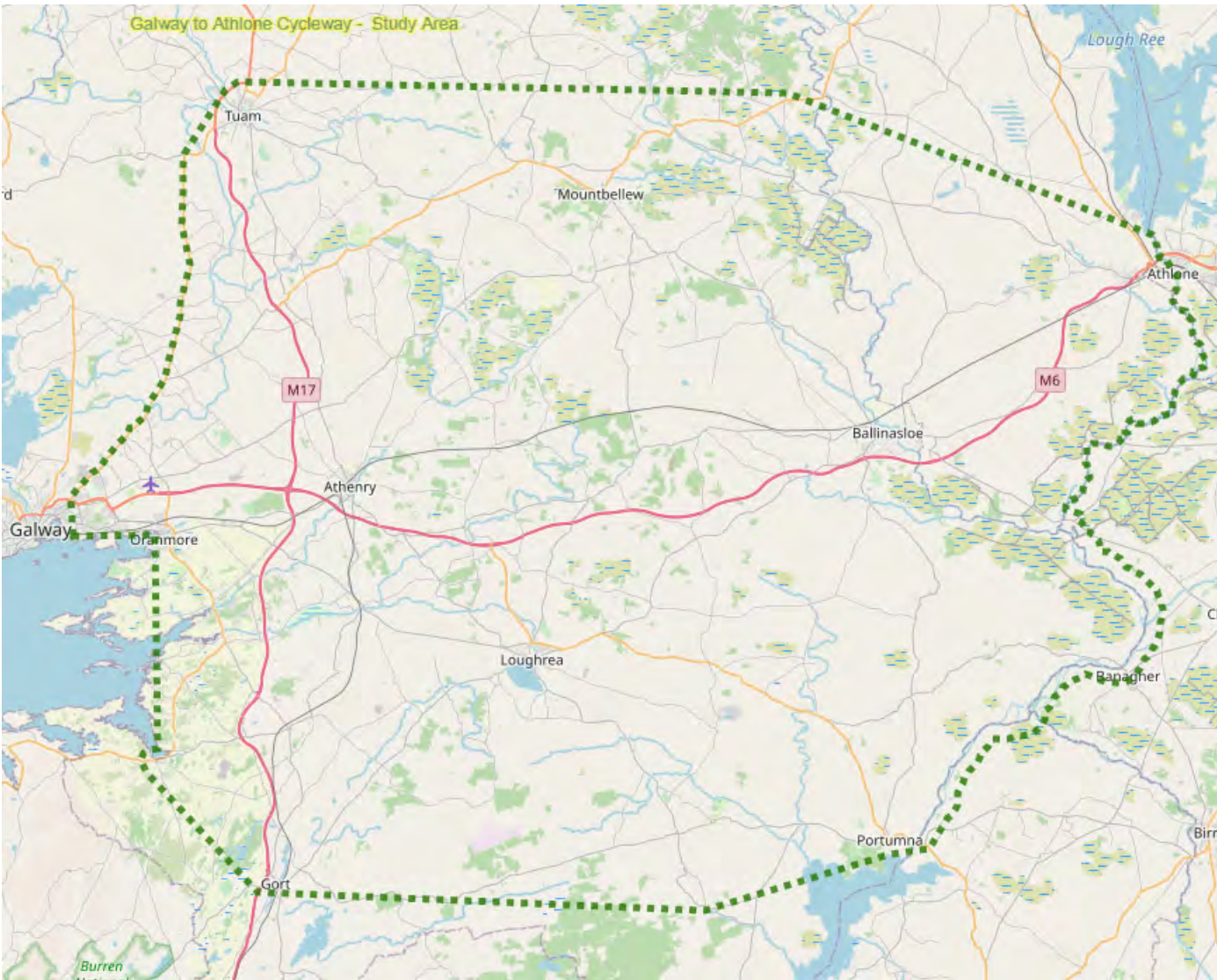


Figure 2-1 – Study Area



Figure 2-2 – Galway to Dublin Cycleway Map

3 ENVIRONMENTAL LEGISLATIVE CONSTRAINTS

Consideration of relevant policy and legal issues at EU, national, regional and local level may influence the progression of the proposed cycleway. This may influence future design and construction processes. It is prudent to consider issues at as early a stage as possible so as not to delay the timely completion of the project. On this basis a list of relevant legal, planning and policy related requirements relative to the proposed cycleway are set out in **Table 3-1**.

Table 3-1: Legislation, Planning and Policy Requirements with Potential to Influence the Galway to Athlone Castle National Cycleway Scheme

Legislation/Plan/Policy	Content Relative to the Proposed Cycleway Scheme
EU Level	
EIA Directive (Directive 2011/92/EU as amended by Directive 2014/52/EU)	<ul style="list-style-type: none">Environmental Impact Assessment (EIA) is a very significant instrument in the implementation of EU environmental policy. The EIA Directive 2011/92/EU as amended by Directive 2014/52/EU, on the assessment of the effects of certain public and private projects on the environment and is designed to ensure that projects likely to have significant effects on the environment are subject to a comprehensive assessment of environmental effects prior to development consent being given.
Water Framework Directive (2000/60/EC)	<ul style="list-style-type: none">Establish a framework for the protection of inland surface waters, transitional waters, coastal waters and groundwater.
Habitats Directive (92/43/EEC)	<ul style="list-style-type: none">All works during the development and operation of the project must aim to maintain/restore the conservation objectives of habitats and species of community interest within the study area. These habitats and species of community interest are identified as; Special Areas of Conservation (SACs), designated under the Habitats Directive and Special Protection Areas (SPAs), designated under the Conservation of Wild Birds Directive 2009/147/EC. The project will be screened for Appropriate Assessment in accordance with Article 6(3) of the DirectiveMeasures taken pursuant to this Directive shall be designed to maintain or restore, at favourable conservation status, natural habitats and species of wild fauna and flora of Community interest.
Birds Directive (2009/147/EC)	<ul style="list-style-type: none">The Birds Directive aims to protect all of the 500 wild bird species naturally occurring in the European Union.All works during the development and operation of the project must aim to maintain/conserv e wild bird species occurring in the study area.
EU Sustainable Development Strategy (EU SDS, 2001, reviewed 2009)	<ul style="list-style-type: none">The EU Sustainable Development Strategy, is a framework for a long-term vision of sustainability in which economic growth, social cohesion and environmental protection go hand in hand and are mutually supporting.
National Level	
European Communities (Birds and Natural Habitats) Regulations 2011 (S.I. No. 477/2011) (as amended)	<ul style="list-style-type: none">Gives effect to the Habitats Directive (92/43/EEC) and the Birds Directive 2009/147/EC transposing the directive into Irish legislation.Under regulation 42, all public authorities are required to conduct a screening for Appropriate Assessment and, if necessary, an Appropriate Assessment on any plan or project for which it receives an application for consent, or which the local authority itself wishes to undertake or adopt. This obligation derives from Article 6(3) of the Habitats Directive.
European Union (Planning and Development) (Environmental Impact Assessment) Regulations 2018	<ul style="list-style-type: none">EIA Directive (Directive 2011/92/EU as amended by Directive 2014/52/EU) transposed into Irish legislation by S.I. No. 296 of 2018.
Planning and Development (P&D) Acts 2000 (as amended)	<ul style="list-style-type: none">Requirements for an Environmental Impact Assessment are outlined under Section 172 of the P&D Act.
Planning and Development Regulations 2001 as amended	<ul style="list-style-type: none">The thresholds for prescribed classes of development requiring Environmental Impact Assessment are set out under the Planning and Development Regulations

Legislation/Plan/Policy	Content Relative to the Proposed Cycleway Scheme
	2001 Schedule 5. The thresholds for flood relief works are provided under Schedule 5 Part II, Section 10(f)(ii) <i>“Canalisation and flood relief works, where the immediate contributing sub-catchment of the proposed scheme (i.e. the difference between the contributing catchments at the upper and lower extent of the works) would exceed 1,000 hectares or where more than 20 hectares of wetland would be affected or where the length of river channel on which works are proposed would be greater than 2 kilometres.”</i>
Fisheries Acts 1959 to 2010	<ul style="list-style-type: none">Provides a wide range of measures to protect fish and the conservation of fish and other species of fauna and flora habitat; biodiversity of inland fisheries and ecosystems
European Communities (Quality of Salmonid Waters) Regulations 1988.	<ul style="list-style-type: none">All works during development and operation of the project must aim to conserve fish and other species of fauna and flora habitat; biodiversity of inland fisheries and ecosystems and protect spawning salmon and trout.
The National Monuments Acts 1930-2004. The Heritage Act 1995. Architectural Heritage (National Inventory) and Historic Monuments (Miscellaneous Provisions) Act, 1999. Planning and Development Acts 2000 as amended	<ul style="list-style-type: none">All works during development and operation of the project must aim to ensure the satisfactory protection of archaeological remains, which are held to include all man-made structures and to protect and where possible preserve architectural heritage.
Climate Action and Low Carbon Development Act 2015	<ul style="list-style-type: none">The Act provide for the approval of plans by the Government in relation to climate change for the purpose of pursuing the transition to a low carbon, climate resilient and environmentally sustainable economy by 2050.
Ireland 2040 Our Plan National Planning Framework	<ul style="list-style-type: none">The National Planning Framework (NPF) - “Ireland 2040 – Our Plan” sets a new strategic planning and development context for Ireland and all of its regions between to 2040, setting a strategic, high-level framework for the co-ordination of a range of national, regional and local authority policies and activities, planning and investment.
Smarter Travel, A Sustainable Transport Future, 2009 and Irelands National Cycle Policy Framework, 2009 to 2020	<ul style="list-style-type: none">“Smarter Travel – A Sustainable Transport Future” is a policy framework approved by Government in 2009 which sets out how the vision of a sustainable travel and transport system can be achieved and to provide guidance on the incorporation of cycling and walking policies in development plans.A national cycle policy was announced in 2009. <i>Ireland’s National Cycle Policy Framework</i>, 2009 to 2020 sets out to create a strong cycling culture in Ireland with a target level of 10% of all trips to be made by bike by 2020. The key to achieving the Government target of 10% commuting by bike by 2020 is threefold; firstly, planning at all levels needs to consider cyclist needs; secondly, transport infrastructure must provide cycle friendly safe direct routes; and finally, education and communication is necessary to foster a cycling culture from a young age.
River Basin Management Plan for Ireland 2018 - 2021	<ul style="list-style-type: none">The River Basin Management Plan (RBMP) for Ireland (2018 – 2021), sets out the condition of Irish waters, and a summary of status for all monitored waters in the 2013 – 2015 period, including a description of the changes since 2007 – 2009. Nationally, both monitored river water bodies and lakes at high or good ecological status, appear to have declined by 3% since 2007 – 2009; nevertheless, this figure does not reflect a significant number of improvements and dis-improvements across these waters since 2009. Provisional figures from the EPA suggest that approximately 900 river water bodies and lakes have either improved or dis-improved. In addition, the previously observed long term trend of decline in the number of high-status river sites has continued.
Regional Level	
Regional Planning Guidelines for the West 2012 – 2022	Tourism Policies Policy CP20: Support an inter-regional network of walking and cycling routes. This should take account of visual impacts and other environmental considerations such as impacts on protected habitats and species Strategic Goals for the West Region

CONSTRAINTS AND OPPORTUNITIES REPORT

Legislation/Plan/Policy	Content Relative to the Proposed Cycleway Scheme
	<p>SG2: To put in place an integrated sustainable transport and access infrastructure that:</p> <p>b. Promotes appropriate public transport services – rail or bus transport and other sustainable modes of travel such as walking and cycling</p>
Regional Spatial and Economic Strategy 2020-2032- Northern and Western Regional Assembly	<p>RPO 3.6.13</p> <p>The Assembly supports the delivery of a strategic Greenway Network for the GTS to include National Dublin to Galway Cycleway, Oranmore to Bearna Coastal Greenway and the Galway to Clifden Greenway (S/M).</p>
County Level	
Galway County Development Plan (2015- 2021)	<p>Objective DS 3 – Integrated Land Use and Sustainable Transportation</p> <p>Integrate land use planning and sustainable transportation planning, promote the consolidation of development, encourage sustainable travel patterns by reducing the need to travel particularly by private transport, while prioritising walking, cycling and public transport.</p> <p>Priority Transportation Infrastructure 2015-2021: Support and develop the <i>National Cycle Route</i> between Dublin, Ballinasloe, Galway City and Clifden along a mostly off line route;</p>
Westmeath County Development Plan (2014- 2020)	<p>Objective O-WC8: To support the expansion of cycle routes and liaise with Fáilte Ireland in the development of cycling touring routes for the benefit of recreational cyclists and visitors. To implement the relevant policies of the Department of Transport's National Cycle Policy Framework and support the National Cycle Network. To provide better sign posting, lighting and road surfaces and provide separation</p> <p>Policy P-CS5: To promote the integration of land use and transportation policy and to prioritise provision for cycling and walking travel modes and the strengthening of public transport</p> <p>Policy P-ST8: To reserve where feasible, land adjacent to river banks and lakes for public access and to facilitate the creation of Linear Parks to accommodate walking/cycling routes subject to the requirements of the Habitats Directive and in accordance with Habitat Management Plans for designated sites.</p>
Strategic Flood Risk Assessment to the Mayo County Development Plan 2014-2020	<p>This document outlines the types of flooding and the flood risk of different locations throughout Mayo. The Preliminary Flood Risk Assessment (PRFA) for the Western CFRAM study has identified 11 Areas for Further Assessment (AFAs) in County Mayo, one of which is Ballina town.</p>
County Galway Biodiversity Action Plan 2010-2015	<p>Objective 1</p> <p>The three key action areas and objectives of the Galway County Biodiversity Action Plan are:</p> <ul style="list-style-type: none"> • Awareness and participation: To foster a greater awareness and understanding of biodiversity among all sectors of the community, and encourage local people to become actively involved in the promotion, preservation and enhancement of local natural heritage. • Knowledge: To increase knowledge of biodiversity in County Galway through supporting and promoting research in the county and to facilitate the gathering and dissemination of biodiversity information and data. • Conservation: To help conserve the biodiversity of County Galway through direct action and through adopting an ecosystem approach to policy development.
River Basin Management Plan for the Western River Basin District in Ireland 2009 - 2015	<p>River Basin Management Plan for the Western River Basin District in Ireland, issued in December 2009, sets out a number of objectives and measures for all water bodies in the Western Region.</p>

4 CONSULTATIONS

4.1 Stakeholder Consultations

A number of key stakeholders to the project were identified and contacted in writing to inform them of the proposed Galway to Athlone Cycleway. These stakeholders were invited to submit any observations or comments. Section 4, lists the stakeholders where a response was received.

Table 4-1 – Stakeholders Consulted during the Constraints Study

Stakeholder	Date Contacted	Response Date	Theme/Comments
Bord Na Móna	14/07/2020	14/07/2020	Very supportive of the project with very large tracts of bog land in the Study Area. From 2020, an accelerated ‘Exit from Peat’ is planned to involve an extensive Bord na Móna bog rehabilitation program, which will present additional lands for consideration in this scheme. Existing light industrial railway tracks were highlighted across these lands to present an opportunity to accommodate potential Cycleway routes which avoid crossing intact bogs.
Coillte TEO	14/07/2020	14/07/2020	Welcomes the Development of the Cycleway and would support the use of Coillte Forest estates for the cycleway where appropriate.
Cycling Ireland	10/08/2020	21/08/2020	Very supportive of the cycleway and looking forward to updates.
Department of Rural and Community Development	10/08/2020	12/08/2020	Welcomes development of the cycleway. Potential to increase cycling infrastructure in the area with positive local impact. Possible inclusion of existing Trails in East Galway and Roscommon.
European Cyclist Federation	10/08/2020	14/09/2020	Pleased with the development as level of cycling is increasing across Europe. Guidance on route itineraries and rules for certified EuroVelo Routes were provided. Highlighted that at least one point of access to public transport should be provided along route.
Faillte Ireland	10/08/2020	10/08/2020	Very supportive of the project and are liaising with the project team to identify key attractions and sites of interest for cycleway users within the Study Area.
Iarnrod Eireann	10/08/2020	02/09/2020	Supportive of cycling schemes in Ireland.

Stakeholder	Date Contacted	Response Date	Theme/Comments
			IE stated that no surplus land was available within the railway corridor. Raised safety concerns in relation to crossings and fencing.
Irish Farmers Association	10/08/2020	11/08/2020	Submission supporting rights of farmers potentially impacted by the project. Recognises the importance of cycleway projects but opposes the use of CPO. Use of state-owned land to be maximised and routes suggested by farmers should be considered. No farms should be divided by the cycleway. Meaningful consultation with farmers should be prioritised in groups rather than individually unless requested.
Sport Ireland Outdoors	10/08/2020	10/09/2020	Have a keen interest in cycleway projects and have been involved in the Dublin to Galway Cycleway. Encourages outdoor activities promoting physical and mental wellbeing which can be supported by a well-designed cycleway and will also benefit tourism and economy. Important to focus on a traffic free cycleway as this will attract maximum domestic and overseas users as seen from other projects. The consultation process is vital part to gain support from the local communities.
Office of Public Works	10/08/2020	04/09/2020	Welcomes the cycleway and a more detailed proposal so a definitive comment can be made.
Waterways Ireland	10/08/2020	10/08/2020	Thanked for the opportunity to comment and will revert in due course.

4.2 Public Consultations

The first Public Consultation for the Galway to Athlone Castle cycleway project was held in August 2020.

The purpose of the consultation was to present the study area to the public and invite them to give their opinions on the cycleway.

A series of public information events were held in Athlone, Ballinasloe, Athenry, Loughrea and Oranmore between 11am and 8pm during the week of 10th – 14th August, as shown in **Table 4.2** below. Information on the project was also made available at public displays held in local authority venues between the 17th and 21st of August. These events were held in compliance with HSE requirements regarding Covid-19.

The consultation was very well attended with a total 524 people attending the events. Members of the project team were present to discuss the project with the public. There was a strong interest in the project expressed at the events, with very good engagement and many useful discussions held during the events.

CONSTRAINTS AND OPPORTUNITIES REPORT

Table 4-2 – Public Consultation Events

Location	Date	Time
Shamrock Lodge Hotel Clonown Road, Athlone	Mon 10 th August 2020	11am – 8pm
Shearwater Hotel Townparks, Ballinasloe	Tue 11 th August 2020	11am – 8pm
Raheen Woods Hotel Raheen, Athenry	Wed 12 th August 2020	11am – 8pm
Loughrea Hotel Athenry Road, Loughrea	Thu 13 th August 2020	11am – 8pm
Maldron Hotel Carrowmoneash, Oranmore	Fri 14 th August 2020	11am – 8pm
Áras an Chontae Prospect Hill, Galway	17 th – 21 st August 2020	10am – 4pm
Ballinasloe Area Office Civic Offices, Ballinasloe	17 th – 21 st August 2020	10am – 4pm
Áras an Chontae Roscommon	17 th – 21 st August 2020	10am – 4pm

One petition was opposed to the use of compulsory purchases and suggested a route along the existing railway from Galway to Athlone. The other large petition was in support of the cycleway coming through Ballinasloe.

The majority of respondents recognised the need for the cycleway. They felt it would increase tourism in the area, benefit the local economy, and provide recreational and health benefits. Many respondents gave comments in relation to a route or part of a possible route.

Comments on attractions, locations, facilities and constraints were mainly in relation to local businesses that could facilitate cycleway users and key locations of heritage and attractions that would benefit the user. Scenery was also highlighted as an important feature to the cycleway. The constraints highlighted were generally in relation to agriculture and protected and conservation areas.

After a five year pause the project team emphasised that the project was starting again from a ‘clean slate’, following a previous preferred route presented in 2014, with no routes proposed at this point. It was also emphasized that there would be strong consultation with landowners throughout the project development and that a key project aim would be to progress the project in collaboration with affected landowners.

Following the consultations, over 800 responses were received. Most were individual submissions, with submissions also received from community groups and businesses along with two petitions.

Most respondents were fully in support of an off-road segregated route through the study area. A significant minority were opposed to a route through private lands and would only support a route through public lands or on-road facilities. Submissions were received from all over the study area.

There were a number of key issues that were raised in many submissions. These included:

- The benefits that a cycleway would bring to rural communities and towns;
- A desire from many people to have the cycleway in their locality, especially the towns and villages;
- Use of privately owned land for the project, especially working farms;
- Impacts of a cycleway on farming activities, through severance, loss of land and reduced security;
- The potential use of Compulsory Purchase Order.

5 POPULATION AND HUMAN HEALTH

5.1 Population

5.1.1 Study Area Characteristics

The Study Area between Galway and Athlone is largely rural in nature with relatively low-lying population density between towns and villages. Generally, rural housing is scattered in the area with ribbon developments common along regional and local routes.

5.1.2 Settlements

The primary towns and villages outside Galway City within the Study Area are listed below in Table 5.1, with population figures obtained from the CSO 2016 Census.

Table 5-1 – Study Area Settlement Populations

Name	Type	Population
Galway City	City	79,934
Athlone	Town	21,349
Tuam	Town	8,767
Ballinasloe	Town	6,662
Loughrea	Town	5,556
Oranmore	Town	4,990
Athenry	Town	4,445
Gort	Town	2,994
Banagher	Town	1,760
Portumna	Town	1,450
Baile Chláir	Town	1,248
Mount Bellew	Village	774
Craughwell	Village	769
Kinvarra	Village	734
Ballygar	Village	687
Corrofin	Village	627
Lackaghbeg	Village	545
Moylough	Village	518
Ballinderreen	Village	483
Clarinbridge	Village	384

Name	Type	Population
Killimor	Village	336
Monivea	Village	308
Abbeyknockmoy	Village	262
Eyrecourt	Village	252
Turloughmore	Village	240
Woodford	Village	239
Ballyforan	Village	200
Annaghdown	Village	198
Ahascragh	Village	195
Shannonbridge	Village	175
Kilcolgan	Village	141

5.1.3 Population Density

Galway City is the largest population centre ahead of Athlone within the Study Area. Tuam and Ballinasloe are the next largest urban centres. The population densities generally decrease as the distance from primary towns increases. Settlements within the area are shown in Figure 2.1 below.



Figure 5-1 – Study Area Settlements (CSO Census 2016 - Population Statistics)

CONSTRAINTS AND OPPORTUNITIES REPORT

5.2 Human Health

One of the principal health benefits of the project is the provision of an alternative mode of transport for commuters. Increasing the levels of walking and cycling is widely regarded as beneficial because of the improvements in public health. This is as a result of the increased levels of physical activity and because of a modal shift from private motorised forms of transport that reduces congestion and environmental pollution.

From a user's perspective, options which run adjacent to the existing roads could be considered to have a more negative impact in terms health, as it exposes users to more air pollution.

5.3 Identified Constraints

Settlements and population densities have been identified in the Study Area. Potential routes to these towns and villages will be considered as part of the development of the Phase 2 Options Selection process. The settlement distributions across the Study Area have a range of population densities ranging from rural to urban settings.

Cognisance of the health benefits to populated areas is to be taken into account when considering potential Cycleway options that can maximise local use. Route options should be located away from busy existing roads as much as possible to avoid exposure for Cycleway users to traffic pollution.

6 BIODIVERSITY

6.1 Introduction

This section provides an overview of the ecological (including terrestrial and aquatic) constraints within the study area. The overall aim was to identify areas of ecological significance within the study area which may form a constraint to the design and construction of the cycleway.

6.2 Methodology

6.2.1 Desktop Study

The methodology comprised a detailed desk study assessment, walkover surveys and consultation with key stakeholders (including the NPWS, IFI, Birdwatch Ireland etc.) These elements are used to identify, describe and map areas of known or potential ecological value. The material sources consulted as part of the desk study are as follows:

- A review of the National Parks & Wildlife Service (NPWS) natural heritage database for designated areas of ecological interest and sites of nature conservation importance within and adjacent to the study area (<https://www.npws.ie/protected-sites/>);
- A review of the NPWS rare and threatened species database for records of species of conservation interest within the study area;
- Literature review to identify and collate relevant published information on both ecological aspects of the study area and relevant ecological studies conducted in other areas, including the following:
 - New Atlas of the British and Irish Flora (CD-ROM);
 - The National Biodiversity Data Centre (NBDC) database (<http://maps.biodiversityireland.ie>), consulted for records of rare, protected and invasive species for Irish National Grid 10km square, accessed online July 2020;
 - Boundaries for catchments with confirmed or potential Freshwater Pearl Mussel (FWPM) *Margaritifera* populations in GIS format available online from the NPWS;
 - Bat Conservation Ireland's website (<http://www.batconservationireland.org>);
 - Irish Butterflies website (<http://www.irishbutterflies.com>);
 - Water Framework Directive website (www.wfdireland.ie);
 - 'The Angler's Guide to Game Fishing in the Western Region' Western Regional Fisheries Board, 2003;
 - Botanical Society of Britain & Ireland Distribution Database accessed online May 2020 (<https://database.bsbi.org/>);
 - GeoHive online mapping (<http://map.geohive.ie/mapviewer.html>);
 - Department of Housing, Planning, Community and Local Government – online land-use mapping www.myplan.ie/en/index.html;
 - Environmental Protection Agency (EPA) online interactive mapping tools (<https://gis.epa.ie/EPAMaps>) and (<https://www.catchments.ie/maps/>) for water quality data including surface and ground water quality status, and river catchment boundaries;
 - Information on ranges of mobile Qualifying Interest (QI) populations in Volume 1 of NPWS' Status of EU Protected Habitats and Species in Ireland (NPWS, 2019a), and associated digital shapefiles obtained from the NPWS Research Branch;
 - Environmental Protection Agency – water bodies and water quality (www.epa.ie);
 - Environmental Protection Agency Catchments resource (<https://www.catchments.ie/maps/>);
 - Geological Survey of Ireland – geology, soils and hydrogeology (www.gsi.ie);
 - WFD website (www.wfdireland.ie);
 - Inland Fisheries Ireland (www.fisheriesireland.ie) and (<http://wfdfish.ie>);
 - BirdWatch Ireland (<https://birdwatchireland.ie/>);
 - Colhoun K. & Cummins, S. 2013 Birds of Conservation Concern in Ireland 2014-19. Irish Birds 9:523-544;

- Any local surveys of flora, fauna and habitat available using the Heritage Councils mapping website (<https://heritagemaps.ie/WebApps/HeritageMaps/index.html>);
- River Basin Management Plan 2018 – 2021: https://www.housing.gov.ie/sites/default/files/publications/files/rbmp_full_reportweb.pdf; and
- Review of Ordnance Survey maps and of orthophotography.

A review of orthophotography resources of the study area was also carried out. The objective of this review was to identify areas of low ecological value, such as urban areas and areas under arable cultivation or under intensive pasture. Conversely, the review of aerial photographs was also used to identify areas of potentially high ecological value such as woodlands and wetlands. Any sites of potential ecological significance were validated during site walkovers.

6.2.2 Legislation

The methodology followed in relation to this assessment has had regard to the following legislation:

- EIA Directive 2011/92/EU as amended by Directive 2014/52/EU, on the assessment of the effects of certain public and private projects on the environment;
- Council Directive 92/43/EEC of 21 May 1992 on the conservation of natural habitats and of wild fauna and flora (Habitats Directive) and Directive 2009/147/EC (codified version of Directive (79/409/EEC) on the conservation of wild birds (Birds Directive);
- EU Water Framework Directive (2000/60/EC);
- European Communities (Quality of Salmonid Waters) Regulations, 1988 (S.I. No. 84 of 1988);
- Planning and Development Act, 2000 (as amended) (PDA);
- Planning and Development Regulations, 2001 (as amended)(P&D Regs);
- European Communities (Environmental Liability) Regulations, 2008 (S.I. No. 547 of 2008);
- European Communities (Birds and Natural Habitats) Regulations 2011 as amended;
- Flora Protection Order, 2015;
- European Union (Planning and Development) (Environmental Impact Assessment) Regulations 2018 (S.I. No. 296/2018);
- Wildlife Acts 1976 to 2018; and
- Recent Irish and European case law on the Habitats Directive.

6.3 Existing Environment

6.3.1 Designated Sites of Conservation Importance

The site synopses produced by NPWS are a source of information used when investigating important habitats or species likely to be found within areas that have been officially designated because of their conservation importance.

The main types of designation are:

- Special Area of Conservation (SAC);
- Special Protection Area (SPA);
- Natural Heritage Area (NHA); and
- Proposed Natural Heritage Area (pNHA).

In Ireland, the Natura 2000 network of European sites comprises Special Areas of Conservation (SACs, including candidate SACs), and Special Protection Areas (SPAs, including proposed SPAs). SACs are selected for conservation under the Habitats Directive 92/43/EEC and include habitats listed on Annex I (including priority types which are in danger of disappearance) and Annex II listed species. SPAs are selected for the conservation under the EU Birds Directive 2009/147/EC protecting birds listed on Annex I and other regularly occurring migratory birds and their

CONSTRAINTS AND OPPORTUNITIES REPORT

habitats. The EU Habitats Directive and EU Birds Directive are both transposed into Irish Law through the European Communities (Birds and Natural Habitats) Regulations 2011 (Statutory Instrument No. 477/2011 (2011, as amended).

Natural Heritage Areas (NHAs) and proposed Natural Heritage Areas (pNHAs) comprise nationally protected sites. NHAs are protected under the Wildlife Amendment Act 2000 (as amended), many of which overlap with European Sites. The pNHAs were published on a non-statutory basis in 1995, but have not since been statutorily proposed or designated, however they do have some protection under schemes such as Rural Environment Protection Scheme (REPS), Agri-Environmental Options Scheme (AEOS) and County Development Plans and Licensing Authorities.

A total of 50 European sites and 62 NHA/pNHA sites lie within the study area, see **Appendix B**. There are 4 Nature Reserves within the study area. The Ramsar sites located within the study area include Lough Corrib (Ramsar ID 846), Inner Galway Bay (Ramsar ID 838), Coole Lough & Garryland Wood (Ramsar ID 473) and Mongan Bog (Ramsar ID 473).

SACs and SPAs are a particular constraint to the proposed project as under Article 6(2) of the Habitat Directive and Article 4(4) of the Birds Directive, Member States are required to take appropriate steps to avoid the deterioration of habitats or disturbance of the species, in so far as such disturbance could be significant in relation to the objectives of this Directive.

Therefore, the proposed project must ensure that it will not adversely affect the integrity of European sites.

6.3.2 Protected Flora

A search of National Biodiversity Data Centre (NBDC) online database was conducted for records of vascular plants listed in Annex II, IV and V of the EU Habitats Directive and vascular plants protected under the Flora Protection Order (FPO) within the study area. These are listed in **Appendix B**.

FPO species Narrow-leaved Helloborine (*Cephalanthera longifolia*), Meadow Barley (*Hordeum secalinum*), Irish Fleabane (*Inula salicina*), Mudwort (*Limosella aquatica*) and Wood Bitter-vetch (*Vicia orobus*) were recorded within the study area on NBDC. Fir Clubmoss (*Huperzia selago*), protected under Annex V of the EU Habitats Directive was recorded on NBDC within the study area.

Rare and protected flora are a potential constraint to the project. Potential impacts to these species where they are found within the study area through field surveys or where there is potential to support these species will be assessed in the biodiversity impact assessments for the project.

6.3.3 Habitats

Aerial photography was examined in order to identify areas of particular interest. Habitats were identified and classified according to the Guidelines set out in ‘*A Guide to Habitats in Ireland*’ (Fossitt, 2000) which classifies habitats based on the vegetation present and management history. The classification is a standard system for identifying, describing and classifying wildlife habitats in Ireland. The habitats found with the study and their potential correspondence with Annex I habitats is also identified. The Irish Semi-natural Grassland Survey identified a number of different grassland types within the study area, these are listed in **Appendix B**.

Due to the large extent of the study area a large variety of habitats were identified within the study area. These are detailed in **Table 6-1** below.

Table 6-1: Habitat types present within the study area

Fossitt Habitat Code	Habitat Type
BL1	Stone Walls and Other Stonework
BL2	Earth Banks
BL3	Buildings and Artificial Surfaces
ED3	Recolonising Bare Ground
ED2	Spoil and bare ground
ER2	Exposed Calcareous Rock*
EU1	Cave*
FL2	Acid oligotrophic lakes
FL3	Limestone/ marl lakes*

Fossitt Habitat Code	Habitat Type
FL4	Mesotrophic lakes
FL6	Turloughs
FS1	Reed and large sedge swamps
FS2	Tall-herb swamps*
FP1	Calcareous spring*
FW1	Eroding/upland rivers
FW2	Depositing/lowland rivers*
FW4	Drainage ditches
GA1	Improved agricultural grassland
GA2	Amenity grassland (Improved)
GM1	Marsh*
GS1	Dry Calcareous and Neutral Grassland*
GS2	Dry meadows and grassy verges*
GS4	Wet grassland*
LR1	Exposed Rocky Shores
LS3	Muddy Sandy Shores*
PB2	Upland blanket bog*
PB3	Lowland blanket bog*
PB4	Cutover bog*
PF1	Rich fen and flush*
WD1	(Mixed) broadleaved woodland
WD2	Mixed broadleaved/conifer woodland
WD4	Conifer plantation
WD5	Scattered trees and parkland
WL1	Hedgerows
WL2	Treelines
WN1	Oak-birch-holly woodland*
WN5	Riparian Woodland*
WN6	Wet willow-alder-ash woodland*
WN7	Bog woodland
WS1	Scrub*
WS1	Scrub*

* denotes that the habitat has the potential for links with EU Annex I habitat types

A number of these habitats correspond with Annex I habitat types and may be found within or outside SACs within the study area.

The hydrology and geology have a significant influence on the habitats within the study area. The wetlands and floodplains of the River Shannon and River Suck support seasonally flooded grasslands called ‘Callows’ and wet woodlands (WN5 and WN6), with raised bogs occupying former lakes and shallow depressions in the landscape.

The geology of the area is varied with a distinctly calcareous (limestone) influence in the midlands and west of the study area with the siliceous influence of the old red sandstone of the Slieve Aughty Mountains to the south.

Limestone derived soils may support the Annex I grassland habitats semi-natural dry grasslands and scrubland facies on calcareous substrates (Festuco-Brometalia) (* important orchid sites) [6210], lowland hay meadows (*Alopecurus pratensis*, *Sanguisorba officinalis*) (6510) and *Molinia* meadows on calcareous, peaty or clayey-silt-laden soils (*Molinion caeruleae*) [6410].

A total of 2,129 karst features were recorded within the study area comprising enclosed depressions (including sinkholes and dolines), swallow holes, estevells, springs, dry valleys, caves and the Annex I habitats Turloughs [3180]

CONSTRAINTS AND OPPORTUNITIES REPORT

and Limestone Pavements [8240]. The NPWS undertook a National survey of limestone pavement and associated habitats in 2013¹. A summary of the distribution of this habitat within the study area is provided in **Appendix B**.

Karst features often provide a supporting hydrological function to Annex I Groundwater Dependent Terrestrial Ecosystems (GWDTE) including Turloughs [3180], Petrifying springs with tufa formation (Cratoneurion) [7220], Calcareous fens with *Cladium mariscus* and species of the *Caricion davallianae* [7210], Alkaline fens [7230], Hard oligo-mesotrophic waters with benthic vegetation of *Chara* spp. [3140], all of which have been recorded within the study area.

The NBDC was searched for records of ancient or long-established woodlands present within the study area. There were 97 records within the study area, provided in **Appendix B**.

The CORINE Land cover inventory is a Pan-European landcover and landuse mapping programme. It gives an overview of the landcover across Europe and can be used to assess land use change over the years. For the purpose of this constraints study three land cover types were assessed within the study area including broad-leaved forests, mixed forests and coniferous forests. There were 29 records of broad-leaved forest, 95 for coniferous forests and 34 for mixed forest within the study area (see **Appendix B**).

6.3.4 Invasive species

A search of the NBDC online database was conducted for records of invasive species listed on the Third Schedule to the EC Birds and Natural Habitats Regulations 2011 (SI No. 477/2011), as amended. Under Regulation 49(2) of the 2011 Regulations, it is an offence to plant, disperse, allow or cause to disperse, spread or otherwise cause to grow in any place, any plant included in Part 1 of the Third Schedule without a licence from the Minister for Arts, Heritage and the Gaeltacht.

Invasive species recorded on NBDC within the study area are displayed in **Table 6-2** below.

Table 6-2: SI No. 477/2011 Third Schedule Invasive Species records on NBDC

Common Name	Scientific Name
American mink	<i>Mustela vison</i>
Asian river clam	<i>Corbicula fluminea</i>
Canada Goose	<i>Branta canadensis</i>
Canadian waterweed	<i>Elodea canadensis</i>
Eastern Grey Squirrel	<i>Sciurus carolinensis</i>
Fallow deer	<i>Dama dama</i>
Giant hogweed	<i>Heracleum mantegazzianum</i>
Greylag goose	<i>Anser anser</i>
Himalayan knotweed	<i>Persicaria wallichii</i>
Japanese knotweed	<i>Fallopia japonica</i>
Nuttall's waterweed	<i>Elodea nuttallii</i>
Rhododendron	<i>Rhododendron ponticum</i>
Roach	<i>Rutilus rutilus</i>
Ruddy Duck	<i>Oxyura jamaicensis</i>
Sea-buckthorn	<i>Hippophae rhamnoides</i>
Sika deer	<i>Cervus nippon</i>
Spanish bluebell	<i>Hyacinthoides hispanica</i>
Three-cornered leek	<i>Allium triquetrum</i>
Water fern	<i>Azolla filiculoides</i>
Zebra mussel	<i>Dreissena (Dreissena) polymorpha</i>

6.3.5 Fauna in the Study Area

6.3.5.1 Mammals

A search of NBDC online database was conducted for records of Annex II and IV species protected under the EU Habitats Directive and other species protected under the Wildlife Act 1976 (as amended). The following species were recorded on NBDC within the study area:

- Short Beaked Common Dolphin (*Delphinus delphis*) and White-sided Dolphin (*Lagenorhynchus acutus*) are protected under the Wildlife Act and Annex IV of the EU Habitats Directive. These species were recorded within Galway Bay. These are marine species and direct impacts are unlikely, however there is potential for indirect impacts from water pollution of the aquatic environment from the construction of a proposed cycleway.
- Harbour seal (*Phoca vitulina*) and Loggerhead Turtle (*Caretta caretta*) are protected under the Wildlife Act and both Annex II and Annex V of the EU Habitats Directive. These species were recorded within Galway Bay. These are marine species and therefore direct impacts are unlikely, however there is potential for indirect impacts from water pollution of the aquatic environment from the proposed cycleway.
- European Otter (*Lutra lutra*) is protected under the Wildlife Act and both Annex II and Annex IV of the EU Habitats Directive. Pine Marten (*Martes martes*) and Irish Hare (*Lepus timidus*) are protected under the Wildlife Act and Annex V of the EU Habitats Directive. A 10m terrestrial buffer along lake shorelines and along river banks is critical for otters (NPWS, 2007), therefore there is potential for direct and indirect impacts to otters arising from the proposed cycleway.
- A number of bat species were also recorded in the study area including Nathusius Pipistrelle (*Pipistrellus nathusii*), Common Pipistrelle (*Pipistrellus pipistrellus*), Soprano Pipistrelle (*Pipistrellus pygmaeus*), Brown Long-eared Bat (*Plecotus auritus*), Daubenton's Bat (*Myotis daubentoni*), Whiskered Bat (*Myotis mystacinus*), Natterer's Bat (*Myotis nattereri*), Leisler's Bat (*Nyctalus leisleri*) and Lesser Horseshoe Bat (*Rhinolophus hipposideros*). All bat species are protected under the Wildlife Act and under Annex IV of the EU Habitats Directive. Lesser Horseshoe bat is also protected under Annex IV of the EU Habitats Directive. The bat species recorded within the study area may be found foraging along the banks of rivers or near woodland. These bat species may be found roosting in buildings, bridges, quay walls and mature trees.
- Red Deer (*Cervus elaphus*), Sika Deer (*Cervus nippon*), Fallow Deer (*Dama dama*), West European Hedgehog (*Erinaceus europaeus*), Eurasian Badger (*Meles meles*), Irish Stoat (*Mustela erminea*), Eurasian Red Squirrel (*Sciurus vulgaris*) and Eurasian Pygmy Shrew (*Sorex minutus*) are protected under the Wildlife Act 1976 (as amended).

6.3.5.2 Birds

All bird species are protected under the Wildlife Act 1976 (as amended) and the Birds Directive. BirdWatch Ireland and the RSPB Northern Ireland have produced a list of Birds of Conservation Concern in Ireland (BoCCI). A number of bird species are also categorised as Red or Amber listed Birds of Conservation Concern.

There were a number of bird species recorded within the study area from the NBDC, see **Appendix B**. Recorded Bird Species listed on Annex I of the Birds Directive 2009/147/EC include Common Kingfisher (*Alcedo atthis*), Greenland White-fronted Goose (*Anser albifrons flavirostris*), Short-eared Owl (*Asio flammeus*), Ruff (*Calidris pugnax*), Cory's Shearwater (*Calonectris borealis*), Black Tern (*Chlidonias niger*), Eurasian Marsh Harrier (*Circus aeruginosus*), Hen Harrier (*Circus cyaneus*), Corncrake (*Crex crex*), Bewick's Swan (*Cygnus columbianus bewickii*), Whooper Swan (*Cygnus cygnus*), Little Egret (*Egretta garzetta*), Merlin (*Falco columbarius*), Peregrine (*Falco peregrinus*), Red-footed Falcon (*Falco vespertinus*), Black-throated diver (*Gavia arctica*), Great northern Diver (*Gavia immer*), Red-throated Diver (*Gavia stellata*), White-tailed Eagle (*Haliaeetus albicilla*), Mediterranean Gull (*Larus melanocephalus*), Little Gull (*Larus minutus*), Bar-tailed Godwit (*Limosa lapponica*), Smew (*Mergellus albellus*), Ruff (*Philomachus pugnax*), European Golden Plover (*Pluvialis apricaria*), Slavonian Grebe (*Podiceps auratus*), Spotted Crake (*Porzana porzana*), Little Tern (*Sternula albifrons*), Common Tern (*Sterna hirundo*), Arctic Tern (*Sterna paradisaea*) and Sandwich Tern (*Sterna sandvicensis*).

¹ Wilson, S. & Fernández, F. (2013) National survey of limestone pavement and associated habitats in Ireland. Irish Wildlife Manuals, No. 73. National Parks and Wildlife Service, Department of Arts, Heritage and the Gaeltacht, Ireland.

CONSTRAINTS AND OPPORTUNITIES REPORT

There are twelve SPAs within the study area. These sites along with the SCI species which they are designated for are shown in **Table 6-3**.

These species will be critical receptors to the proposed scheme where they are found within the study area through field surveys or where there is habitat potential to support these species. Potential impacts to these species will be assessed in the AA reporting and biodiversity impact assessments for the project.

There are numerous records of Kingfishers within the study area, who are commonly found along streams, canals and rivers (see **Appendix B**). They breed in tunnels dug in vertical banks along streams and rivers. There is potential for this species to occur along rivers and tributaries within the study area. Surveys for suitable nesting habitat may be required.

Table 6-3: SPAs within the Study Area and their SCI Species

Site Name	Site Code	SCI Species
Coole-Garryland SPA	004107	<ul style="list-style-type: none">Whooper Swan (<i>Cygnus cygnus</i>) [A038]
Cregganna Marsh SPA	004142	<ul style="list-style-type: none">Greenland White-fronted Goose (<i>Anser albifrons flavirostris</i>) [A395]
Four Roads Turlough SPA	004140	<ul style="list-style-type: none">Greenland White-fronted Goose (<i>Anser albifrons flavirostris</i>) [A395]Golden Plover (<i>Pluvialis apricaria</i>) [A140]
Inner Galway Bay SPA	004031	<ul style="list-style-type: none">Black-throated Diver (<i>Gavia arctica</i>) [A002]Great Northern Diver (<i>Gavia immer</i>) [A003]Cormorant (<i>Phalacrocorax carbo</i>) [A017]Grey Heron (<i>Ardea cinerea</i>) [A028]Light-bellied Brent Goose (<i>Branta bernicla hrota</i>) [A046]Wigeon (<i>Anas penelope</i>) [A050]Teal (<i>Anas crecca</i>) [A052]Red-breasted Merganser (<i>Mergus serrator</i>) [A069]Ringed Plover (<i>Charadrius hiaticula</i>) [A137]Golden Plover (<i>Pluvialis apricaria</i>) [A140]Lapwing (<i>Vanellus vanellus</i>) [A142]Dunlin (<i>Calidris alpina</i>) [A149]Bar-tailed Godwit (<i>Limosa lapponica</i>) [A157]Curlew (<i>Numenius arquata</i>) [A160]Redshank (<i>Tringa totanus</i>) [A162]Turnstone (<i>Arenaria interpres</i>) [A169]Black-headed Gull (<i>Chroicocephalus ridibundus</i>) [A179]Common Gull (<i>Larus canus</i>) [A182]Sandwich Tern (<i>Sterna sandvicensis</i>) [A191]Common Tern (<i>Sterna hirundo</i>) [A193]
Lough Croan Turlough SPA	004139	<ul style="list-style-type: none">Shoveler (<i>Anas clypeata</i>) [A056]Golden Plover (<i>Pluvialis apricaria</i>) [A140]Greenland White-fronted Goose (<i>Anser albifrons flavirostris</i>) [A395]
Lough Derg (Shannon) SPA	004058	<ul style="list-style-type: none">Cormorant (<i>Phalacrocorax carbo</i>) [A017]Tufted Duck (<i>Aythya fuligula</i>) [A061]Goldeneye (<i>Bucephala clangula</i>) [A067]Common Tern (<i>Sterna hirundo</i>) [A193]
Lough Rea SPA	004134	<ul style="list-style-type: none">Shoveler (<i>Anas clypeata</i>) [A056]Coot (<i>Fulica atra</i>) [A125]
Lough Ree SPA	004064	<ul style="list-style-type: none">Little Grebe (<i>Tachybaptus ruficollis</i>) [A004]Whooper Swan (<i>Cygnus cygnus</i>) [A038]Wigeon (<i>Anas penelope</i>) [A050]

Middle Shannon Callows SPA	004096	<ul style="list-style-type: none">Teal (<i>Anas crecca</i>) [A052]Mallard (<i>Anas platyrhynchos</i>) [A053]Shoveler (<i>Anas clypeata</i>) [A056]Tufted Duck (<i>Aythya fuligula</i>) [A061]Common Scoter (<i>Melanitta nigra</i>) [A065]Goldeneye (<i>Bucephala clangula</i>) [A067]Coot (<i>Fulica atra</i>) [A125]Golden Plover (<i>Pluvialis apricaria</i>) [A140]Lapwing (<i>Vanellus vanellus</i>) [A142]Common Tern (<i>Sterna hirundo</i>) [A193]
Rahasane Turlough SPA	004089	<ul style="list-style-type: none">Whooper Swan (<i>Cygnus cygnus</i>) [A038]Wigeon (<i>Anas penelope</i>) [A050]Corncrake (<i>Crex crex</i>) [A122]Golden Plover (<i>Pluvialis apricaria</i>) [A140]Lapwing (<i>Vanellus vanellus</i>) [A142]Black-tailed Godwit (<i>Limosa limosa</i>) [A156]Black-headed Gull (<i>Chroicocephalus ridibundus</i>) [A179]
River Little Brosna Callows SPA	004086	<ul style="list-style-type: none">Whooper Swan (<i>Cygnus cygnus</i>) [A038]Wigeon (<i>Anas penelope</i>) [A050]Teal (<i>Anas crecca</i>) [A052]Pintail (<i>Anas acuta</i>) [A054]Shoveler (<i>Anas clypeata</i>) [A056]Golden Plover (<i>Pluvialis apricaria</i>) [A140]Lapwing (<i>Vanellus vanellus</i>) [A142]Black-tailed Godwit (<i>Limosa limosa</i>) [A156]Black-headed Gull (<i>Chroicocephalus ridibundus</i>) [A179]Greenland White-fronted Goose (<i>Anser albifrons flavirostris</i>) [A395]
River Suck Callows SPA	004097	<ul style="list-style-type: none">Whooper Swan (<i>Cygnus cygnus</i>) [A038]Wigeon (<i>Anas penelope</i>) [A050]Golden Plover (<i>Pluvialis apricaria</i>) [A140]Lapwing (<i>Vanellus vanellus</i>) [A142]Greenland White-fronted Goose (<i>Anser albifrons flavirostris</i>) [A395]
Slieve Aughty Mountains SPA	004168	<ul style="list-style-type: none">Hen Harrier (<i>Circus cyaneus</i>) [A082]Merlin (<i>Falco columbarius</i>) [A098]

6.3.5.3 Aquatic Habitats and Species

There are 123 rivers, streams and tributaries within the study area, the most significant of these being the Shannon, Suck, Shiven, Clarin, Dunkellin and Clare rivers. There are also a number of large lakes including Lough Rea and Lough Derg. These waterbodies support habitat for a number of Annex II and Annex IV including White-clawed Crayfish (*Austropotamobius pallipes*), Lamprey species (*Lampetra* sp.), Salmon (*Salmo salar*) and otter. European Eel (*Anguilla Anguilla*) is also recorded from these watercourses which is red listed as critically endangered. There is one record for a Freshwater Pearl Mussel (*Margaritifera margaritifera*) population from the NPWS database, within the study area at the Shannon – Woodford catchment. The current status of this species within the catchment is unknown.

CONSTRAINTS AND OPPORTUNITIES REPORT

These aquatic species have potential to be indirectly impacted by the proposed cycleway as there are a number of watercourses throughout the study area.

6.3.5.4 Invertebrates

Marsh Fritillary (*Euphydryas aurinia*) is protected under Annex II of the EU Habitats Directive and is red listed as vulnerable. Geyer's Whorl Snail (*Vertigo geyeri*) and Desmoulin's Whorl Snail (*Vertigo moulinsiana*) are protected under the Wildlife Act and Annex II and V of the EU Habitats Directive. Geyer's Whorl Snail is red listed as vulnerable and Desmoulin's Whorl Snail is red listed as endangered.

These species all have potential to be impacted by the proposed cycleway.

6.3.5.5 Reptiles and Amphibians

There are three species of amphibian in Ireland, Common Frog (*Rana temporaria*), Smooth Newt (*Lissotriton vulgaris*) and the Natterjack Toad (*Bufo calamita*). Natterjack Toad only occurs in Co. Kerry and Co. Wexford. There is only one native reptile in Ireland, Common Lizard (*Zootoca vivipara*) and there is one non-native reptile, Slow Worm (*Anguis fragilis*).

Common Frog (*Rana temporaria*), Common Newt (*Triturus vulgaris*) and Common Lizard (*Zootoca vivipara*) are recorded within the study area. They are protected under the Wildlife Act.

Frogs prefer wet and damp habitats that contain shallow edged ponds with plenty of plants and algae surrounding them. Frogs breeding sites include ponds, streams, drains, bog pools and ditches. The land surrounding their pond or breeding site is usually rough with long grass and some scrub to provide cover while foraging. Frogs hibernate in hedgerows, large stones and old logs.

Common Newt prefers habitats including standing waters such as lake margins, ponds and ditches for breeding. However, outside of the breeding season they will use a variety of habitats including parks, farmland, wet heathland, bogs, marshes, gardens and deciduous woodland.

Common Lizard prefers damp habitats such as damp grassland, woodland tracks, peat bogs and heathlands. The lizard is widely distributed throughout Ireland and feeds on small invertebrates.

There are suitable habitats for Common Frog, Common Newt and Common Lizard within the study area and therefore there is potential for these species to be impacted by the proposed cycleway.

6.3.5.6 Bats

All Irish bat species are protected under the Wildlife Act (1976) as amended. Also, the Habitats Directive 92/43/EEC, as transposed, seeks to protect rare species, including bats, and their habitats and requires that appropriate monitoring of populations be undertaken. Lesser Horseshoe Bats are listed under Annex II of the Habitats Directive and all bat species are listed in Annex IV. Across Europe, they are further protected under the Convention on the Conservation of European Wildlife and Natural Habitats (Bern Convention 1982), which, in relation to bats, exists to conserve all species and their habitats. The Convention on the Conservation of Migratory Species of Wild Animals (Bonn Convention 1979, enacted 1983) was instigated to protect migrant species across all European boundaries. The Irish government has ratified both these conventions.

Nine of the eleven known Irish bat species have been recorded within the study area (See **Section 6.3.5.1**). Twenty-two lesser horseshoe bat roosts have been recorded within the study area by the NPWS (See **Appendix B**).

There may be potential habitat impacts to foraging and commuting habitat in relation to bat species, the extent of these impacts will be examined through further survey and assessment.

6.4 Biodiversity Identified Constraints

The European sites and designated sites within the study area are a significant constraint on the proposed cycleway. There are 50 European sites and 62 designated sites within the study area. There are also four nature reserves and four Ramsar sites within the study area.

In addition to the habitats and species protected under designated sites, there are numerous records for rare and protected species which will require further assessments for habitats and protected flora species, Wildlife Act species or species listed Annex II/IV/V of the EU Habitats Directive, as well as protected bird species under the Birds Directive

and important bird assemblages that are likely to be found within the study area. A number of habitats that correspond with Annex I habitat types may also be found within or outside SACs within the study area.

All designated sites and other features of ecological interest should be considered in full when identifying suitable options for the cycleway. Avoidance of all designated sites and important ecological features should be prioritised where possible. In the event where works located within or in proximity to designated sites and ecological features appropriate mitigation measures should be implemented to avoid or minimise effects.

Non-native invasive species listed on the Third Schedule to the EC Birds and Natural Habitats Regulations 2011, as amended, were recorded within the study area. Further surveys will be required to inform the design and identify potential interactions with the infected sites. A management plan will need to be prepared to ensure compliance with Regulation 49 of the 2011 Regulations.

Water quality impacts to receiving waters in the study area have the potential to significantly impact protected species/habitats which may be present.

Further assessments for habitats, identified protected flora species, Wildlife Act species or Annex II/IV of the EU Habitats Directive species will be required as well as waterbird species assemblages that are likely to be found within the study area.

7 LAND AND SOILS

7.1 Introduction

This This section provides an overview of the land cover and baseline geological and hydrogeological conditions to identify any constraints which may influence the development of the project. The online databases of the Geological Survey of Ireland (GSI) – <https://www.gsi.ie>, the Environmental Protection Agency (EPA) - <http://gis.epa.ie/Envision>, the Irish Soil Information System <http://gis.teagasc.ie/soils/map.php> and www.catchments.ie, were consulted for information on the following:

- Soils and subsoils;
- Bedrock geology;
- Aquifer classification;
- Groundwater vulnerability;
- Groundwater well information;
- Orthophotography;
- Corine dataset;
- SACs, NHAs and geoheritage sites;
- Water Framework Directive (WFD) data.

7.2 Existing Environment – Land Cover

The CORINE 2018 landcover map shown in Figure 7-1 and on the mapping provided in Appendix E for the study area is dominated by pastures (CORINE 2018 Code 231). There is a dense clustering of mixed forest (CORINE 2018 Code 313), transitional woodland shrub (CORINE 2018 Code 324) and peat bogs (CORINE 2018 Code 412) in the southern section of the study area between Portumna and Gort.

Peat bogs (CORINE 2018 Code 412) are heavily featured within the study area with large peat bogs along the River Shannon and River Suck.

The remainder of the CORINE 2018 landcover for the study area consists of sparse mosaics of land principally occupied by agriculture, with significant areas of natural vegetation (CORINE 2018 Code 243), mixed forest (CORINE 2018 Code 313), coniferous forest (CORINE 2018 Code 312), transitional woodland shrub (CORINE 2018 Code 324), broad-leaved forest (CORINE 2018 Code 311) and discontinuous urban fabric (CORINE 2018 Code 112).

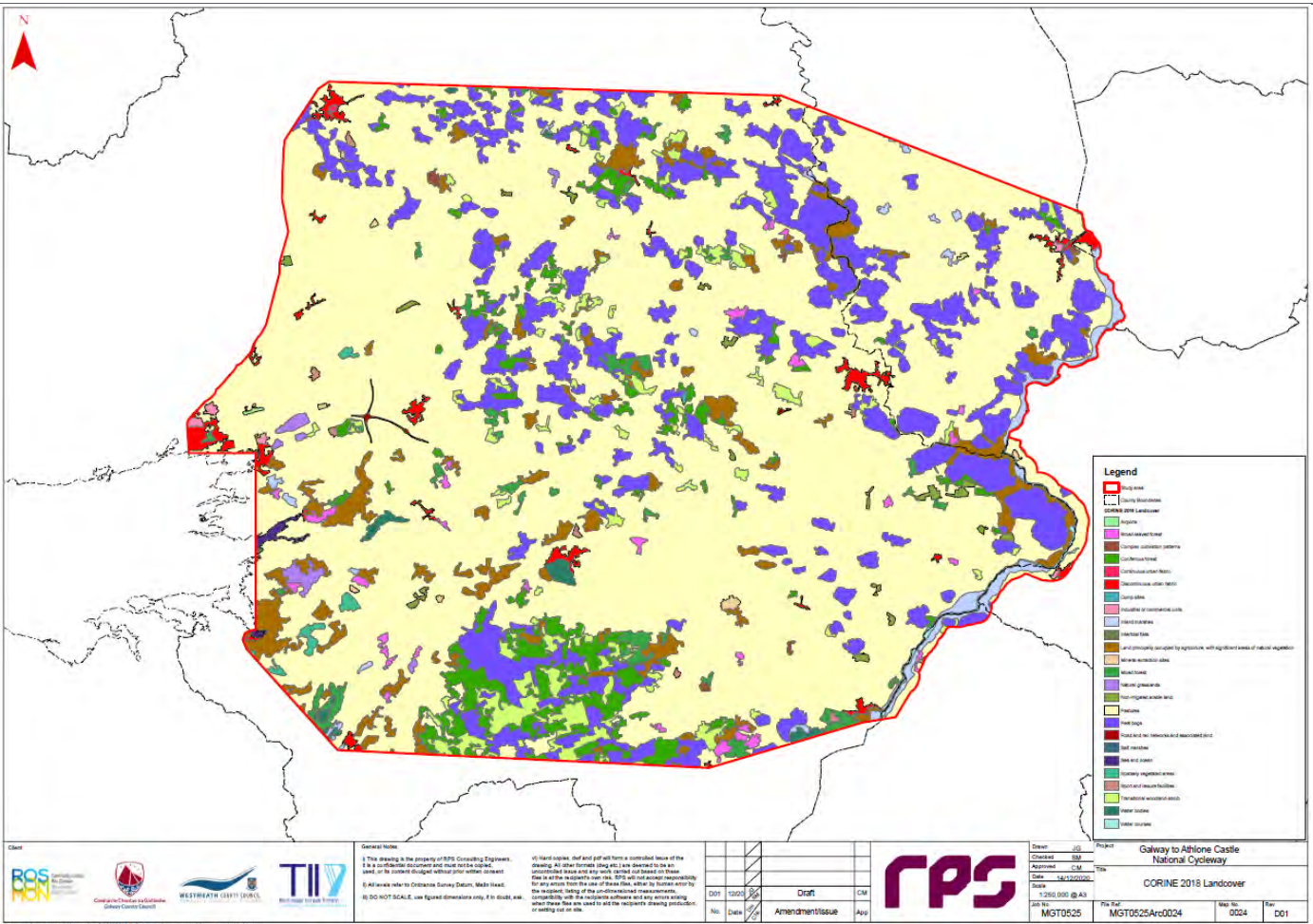


Figure 7-1 – CORINE 2018 Land Cover

7.3 Existing Environment – Soils and Subsoils

Soils and subsoil mapping within the study area are illustrated in Figure 7-2 and Figure 7-3 respectively and in the mapping provided in Appendix E.

The dominant soil within the study area is deep well drained soil derived from mainly basic parent materials (BminDW). There is some large patches of deep poorly drained soil (BminPD) located in the centre of the study area. Scattered pockets of poorly drained soil with peaty topsoil throughout the study area, located mainly near bogs. Deposits of deep poorly drained soil (AminPD) and poorly drained soil with peaty topsoil (AminPDPT) are present in the south of the study area. Pockets of shallow well drained soils are located mainly near Kinvara and Athlone.

The main subsoil within the study area is limestone till (TIs). Deposits of sandstone till (TDSs) are located in the north and south of the study area. Present in scattered pockets west of Athlone are limestone sands and gravels (GLs)

Cutover peat (Cut) is heavily featured within the study area with large bogs along the River Shannon from Athlone to Shannonbridge and on the banks of the River Suck from Shannonbridge to Ballygar. Smaller pockets of cutover peat spreads across the east, mid and northern sections of the study area. There is a large area of Blanket peat (BKtPt) in the south of the study area between Woodford and Gort.

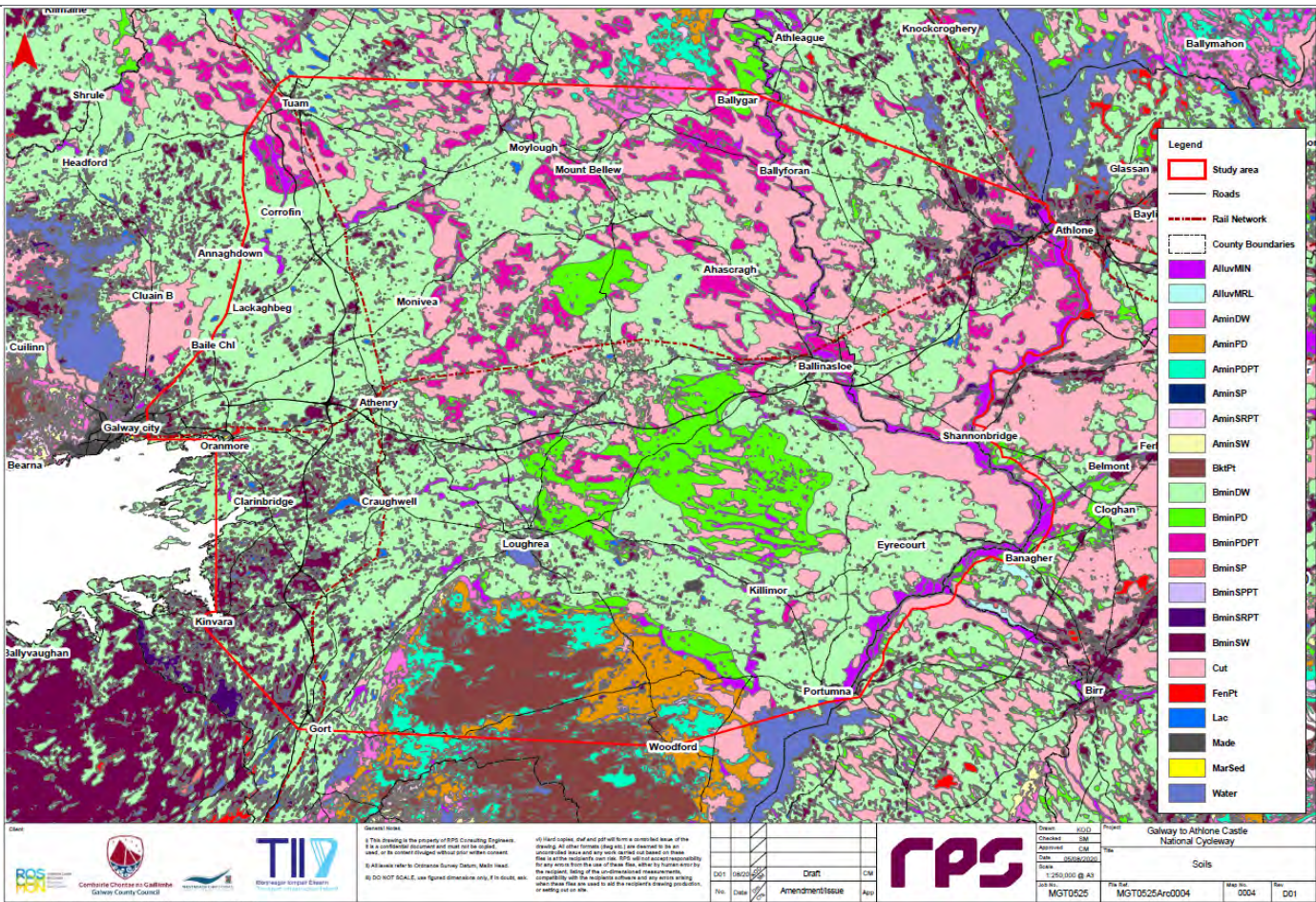


Figure 7-2 – Soils

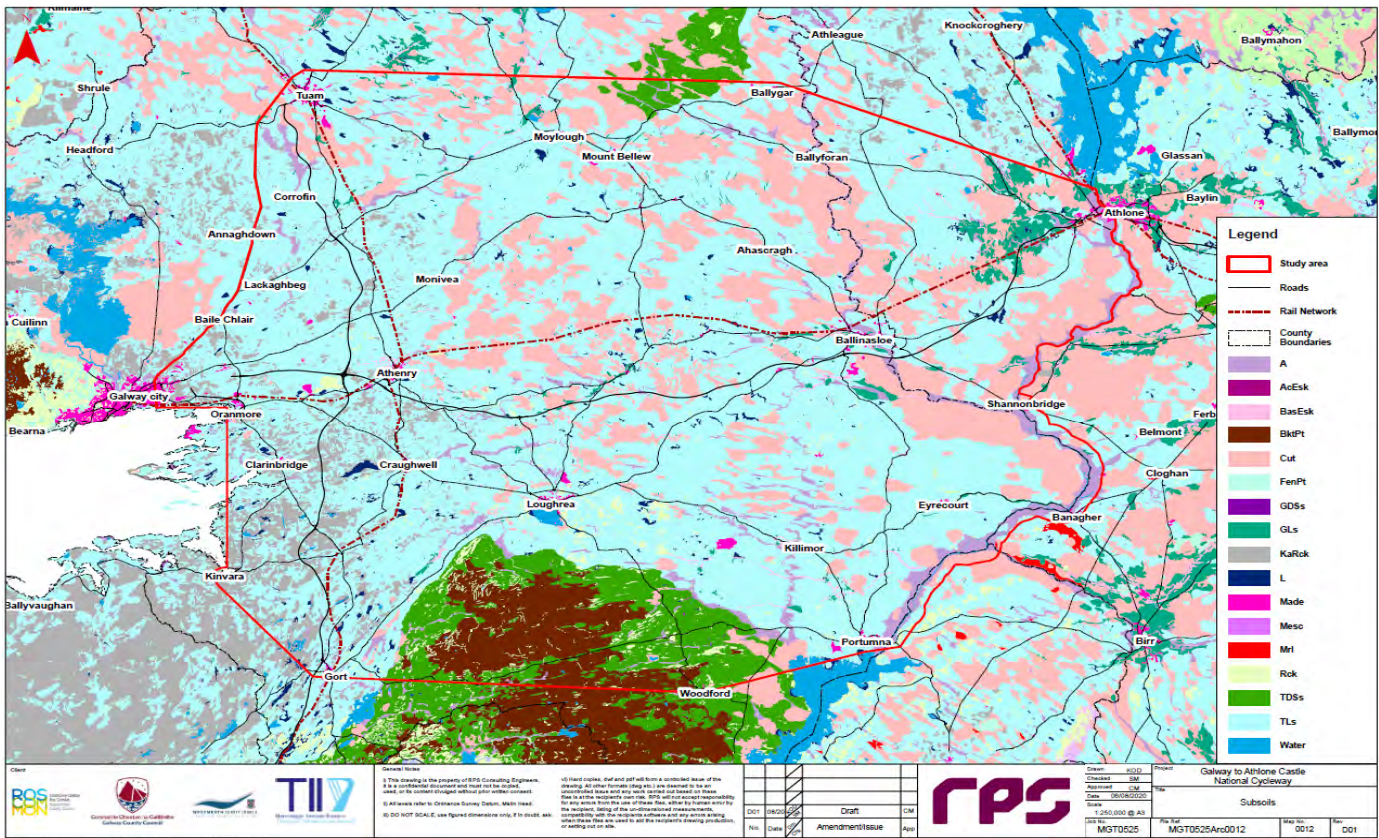


Figure 7-3 – Subsoils

7.4 Existing Environment – Bedrock Geology

The bedrock geology map for the study area is shown in Figure 7-4 and on the mapping provided in Appendix E. The dominant bedrock types in the study area are dark limestone and shale, undifferentiated limestone, massive unbedded lime-mudstone, dark muddy limestone, mudstone, siltstone, conglomerate and peloidal limestone with chert. This section is not discussed in detail as the bedrock is not a constraint for this project.

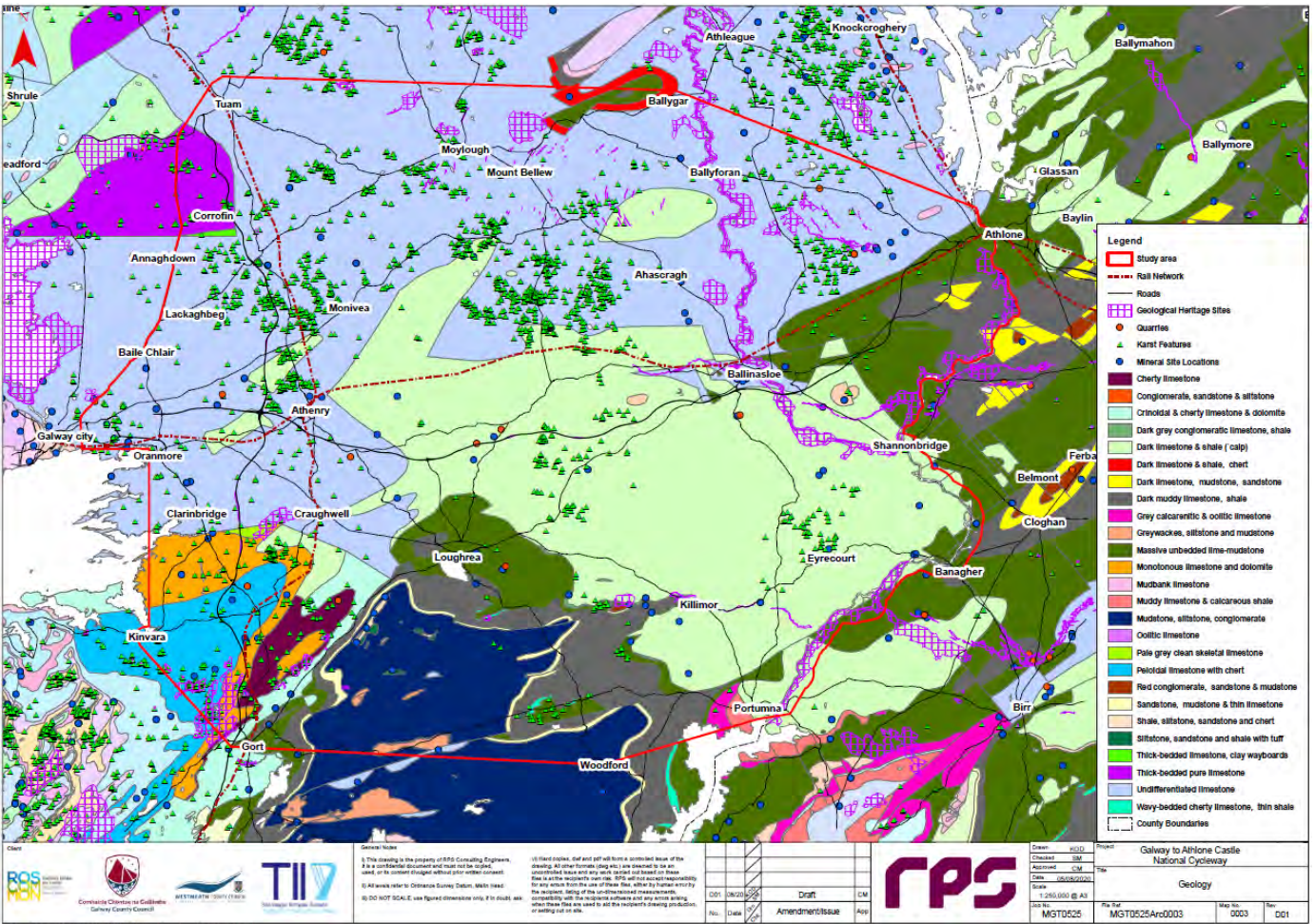


Figure 7-4 – Bedrock Geology

7.5 Existing Environment – Hydrogeology

There are three primary aquifers within the study area. The east and mid sections of the study area are underlain with a locally important aquifer-bedrock which is moderately protective only in local zones, the north and west sections of the study area are comprised of a regionally important aquifer-karstified and a poor aquifer-bedrock which is generally unproductive except for local zones in the south of the study area.

CONSTRAINTS AND OPPORTUNITIES REPORT

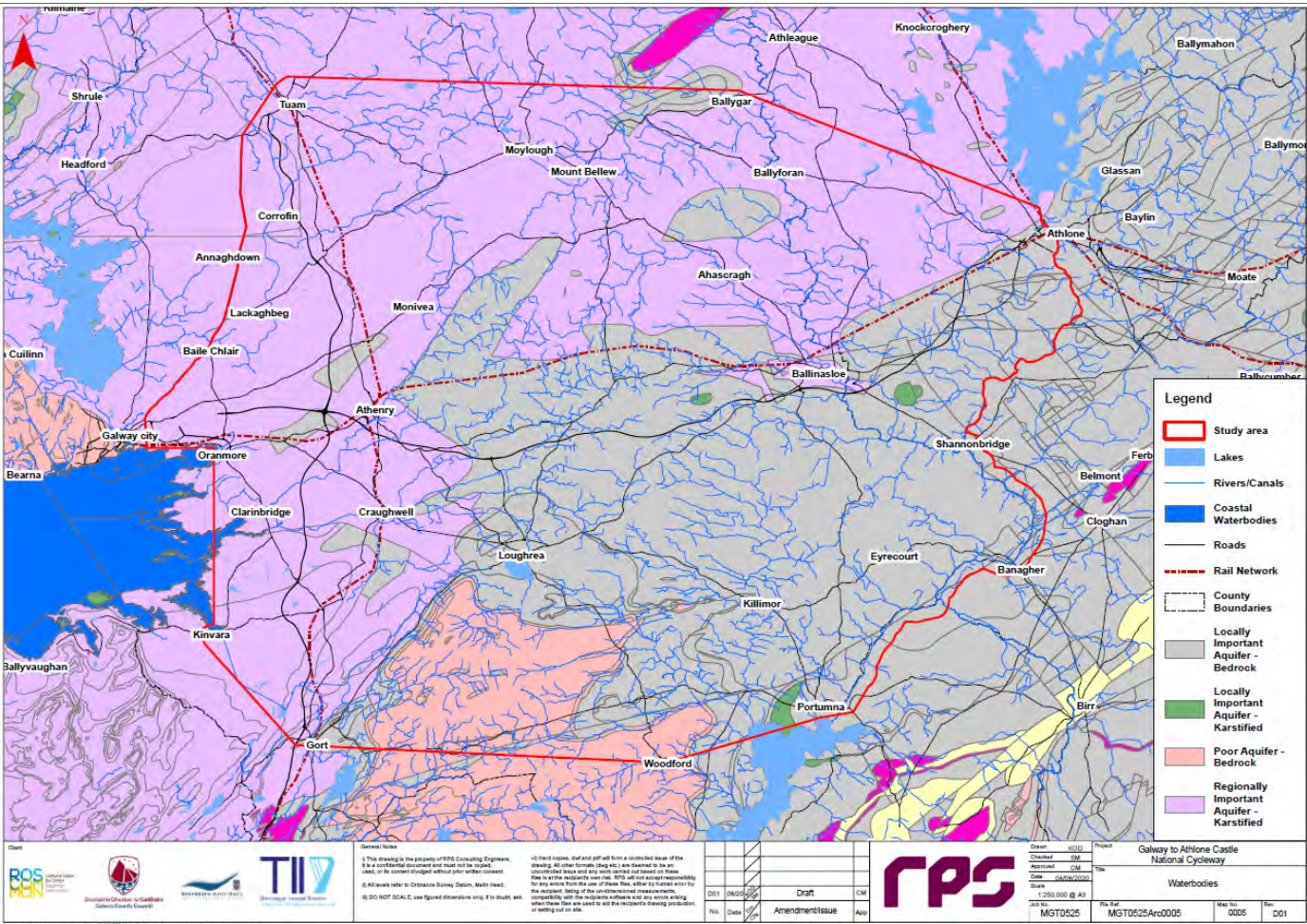


Figure 7-5 – Aquifers

7.6 Mineral Site Locations

There are 86 mineral sites within the study area. These locations are outlined in Table 3-1, they are also shown in Figure 7-4 and on the mapping provided in Appendix E.

Table 7-1 – Mineral Sites List

Location Ref.	Mineral Type	Townland	Note
2,765.00	Clay	Long Island	Blue alluvial clay exposed - same as at Carrickynaughton. Sample tested was found difficult to work but fired to earthenware temperatures. Has potential for manufacture of tiles and pipes.
2,757.00	Clay, Brick	Carricknaughtan	Blue clays underlying 5ft. of white marl by river. Produced bricks of rather poor quality. No longer exposed.
3,011.00	Sand and Gravel	Rooskagh	Active pit interbedded sands and gravels. Limestone clasts predominate. Known as Lennon's Pit. Sand and gravel process at Athlone pit (minlocs 3012).
5,058.00	Limestone	Curraghaleen	Bellanamulla quarry in fine grained crinoidal limestone. PSV 43, AAV 13.2 and ACV 23.
3,015.00	SAGR	Castlesampson	Active (1978) pit in interbedded sands and gravels of Esker. Beds lens out and are faulted. Dominantly limestone
3,012.00	SAGR	Castlesampson	Important pit in bedded sands and gravels. The sands are often cross-laminated,possibly deltaic or lacustrine origin (esker?). Limestone is quarried here also when

Location Ref.	Mineral Type	Townland	Note
			conditions are dry enough. Also known as Mannion's pit or Athlone Pit
3,013.00	SAGR	Rooskagh	Sand and gravel pit which is worked sporadically by Roadstone. Known as Brook's Pit part of Roadstone's Athlone pit area.
3,014.00	SAGR	Castlesampson	Esker deposit of coarse sands and gravels some boulders (limestones).
3,010.00	SAGR	Knocknanool	Sand and gravel pit which occasionally is active. Known as Harringtons Pit. Sand and gravel processed through Athlone Pit (MINLOCS 3012)
4,858.00	LS	Curraghadoon	Scrap once worked for walling stone. Rock is grey micritic limestone with beds 0.1m to 0.15m thick, flat lying, joints spaced at 0.2m to 0.4m. May have potential as a source of walling stone but nearby housing precludes more development
4,707.00	DIST	Boughil	Small cutting on hill. Site may have potential as stone source. But blocks may be a little small for commercial markets
5,347.00	LSCR	Killuppaun	Fairly massive bedded, grey to dark grey, fine grained crinoidal limestone. The development of an effective working face of about 300ft. in length and approximately 30ft. in height could be established here.
5,348.00	LSCR	Killure Beg	Grey to dark grey beds of crinoidal limestone. Quarry site is on low-lying ground hence the possibility that water might be encountered at shallow depths, which would entail pumping costs during development.
5,346.00	LSCR	Killure Castle	Dark grey, fine grained crinoidal crags of lower limestone. Possibilities for a fairly large sunken quarry however water likely to be encountered here at a shallow depth.
5,100.00	SPHA	Glentaun	Two 2ft mineralised sections noted in borehole drilled by Canadian superior. Mineralization comprises sphalerite and galena with a combined value of 35%.
2,175.00	LS	Dunlo	Quarry in thick-bedded grey, crystalline limestone full of crinoids. Valuable building stone. Site is now used as an amenity ground and is unlikely to be further developed.
3,030.00	LS	Brackernagh	Grey Carboniferous limestone being quarried for building and monumental stone. Known as Top Quarries.
5,345.00	LSCR	Garbally Demesne	Medium grained grey to dark grey, crinoidal limestone. Not much potential for redevelopment due to proximity of College buildings.
2,286.00	SAGR	Kellysgrove	Active pit in esker ridge producing sand, gravel and crushed rock. Quarry name Sheppards.
2,759.00	SAGR	Culliaghbeg	Esker deposit of sand and gravel predominantly limestone clasts. Other fragments include Galway granite. Known as McKeon's Sand and Gravel Pit. AAV 35, CaCo3 94.39%, SiO2 1.31%. DOE Clause 804
2,758.00	SAGR	Curraghagower	Disused flooded quarry in oolitic limestone. Bedding 0.3m to 0.5m, joints 0.5 to 0.75m spacing. Road access difficult. Unlikely to have potential for commercial extraction.
2,527.00	CLBR	Kylemore	Location of black and blue tenaceous clays used for making drainage tiles and bricks locally.
2,526.00	CLPI	Kylemore	Location of tile and drainage pipe factory using local clay.
4,018.00	IGGR	Cloghmore	Coastal section of fine grey granodiorite. Relatively wide joint spacing. Unlikely development potential.
2,525.00	CLBR	Esker	Location of brick pit and kiln noted on old 6in. map.

CONSTRAINTS AND OPPORTUNITIES REPORT

Location Ref.	Mineral Type	Townland	Note
2,521.00	CLBR	Kilnaborris	Site of brick kiln.
2,531.00	CLBR	Eyrecourt Demesne	Bricks and drainage tiles formerly manufactured from mud of the Shannon flats here.
4,699.00	DIST	Kilquain	Small quarry used for aggregate production and has in the past been used for walling stone, (still has potential for this use).
2,515.00	CU	Gortanummera	Copper stained boulders of O.R.S. found in gravel pit here.
2,519.00	GALE	Quarryhill	Col. Burke found pieces of galena here in 1843.
2,516.00	CU	Kileen West	Yellow sandstone blocks with specks of copper noted here.
2,522.00	CU	Moneenaveena	Stones stained with copper noted here. A later note on the map suggests there is no evidence to support this.
2,279.00	GALE	Carhoon	Site at Tynagh lead mine. Galena in dolomitic limestone with E-W shear. Many mineralized boulders in drift nearby.
2,517.00	GALE	Lisduff	Boulder of galena noted near the southern boundary of this townland.
5,570.00	ZN	Lisduff (?)	Tynagh lead-zinc mine. Grid reference gives approximate centre of operations only.
2,518.00	HEAM	Garraunnameetagh	Pieces of siliceous haematite occur in the O.R.S. drift here.
4,700.00	LS	Kylbeg	Small isolated outcrops of grey micrite. This site has Comments 2 no potential for source of dimension stone.
2,511.00	FE	Derrybrien East	Occurrence of bog iron ore.
4,698.00	LS	Earlspark	Small disused aggregate quarry, site has potential for the production of dimension stone, but overburden thickness could cause problems.
4,701.00	LS	Knockshangarry	Small working quarry producing aggregate. The site has no potential for dimension stone production.
4,706.00	DIST	Gorteenapheebera	Small quarry of grey micrite, originally used for walling stone. Unlikely to be further developed due to proximity of housing.
1,471.00	QUAR	Kilbeg	Quartz vein 18in. wide with micaceous iron ore and peach (i.e. chlorite).
2,530.00	CLPO	Dunsandle	Coarse pottery made from local clays at this locality (Kinahan 1889).
3,974.00	MARL	Cloonkeenmore	Shelly marl seen in section in Attymon Bog. Extends to a depth of at least 30cms.
2,284.00	SAGR	Brackloonbeg	Inactive pit in an esker ridge producing sand and gravel.
5,462.00	LS	Lackagh	Quarry producing weathered limestone (surface stone) and local boulders of various sizes for rockeries and wall facings.
2,285.00	SAGR	Carraun More	Limestone sand and gravel esker ridge. Natural washed and graded sand, gravel and crushed aggregates. road aggregate
2,540.00	CLBR	Knockavilla	Location of brick kiln noted in NE corner of townland. Brickfields in adjacent townland of Caltraghreen.
2,535.00	CLAY	Boherbannagh	Location of old brick kiln noted on old 6in. map.
4,713.00	LS	Garra	Four or five small quarries, potential site for ornamental stone, though cottages exist close by.
2,197.00	PB	Oakwood North	A trace of lead was found here and a pit sunk but no lode discovered.
2,169.00	CLAY	Ryehill Demesne	Well drilled in 1969. No water found but a chalky white material was encountered, very soft.
4,718.00	DIST	Parkgarve	Limestone pavement of grey sparry micrite. This site has potential for production of ornamental stone.
2,283.00	SAGR	Brusk	Active sand and gravel pit producing concrete blocks. Quarry name Esker Pit.

Location Ref.	Mineral Type	Townland	Note
2,528.00	CLBR	Caheroyn	Coarse bricks once made at this locality.
2,282.00	SAGR	Ballydavid South	Inactive gravel pit producing graded sand and gravel and concrete products.
4,716.00	DIST	Ballinloughaun	The site is a small disused quarry of dark grey micrite. This site has some potential for walling stone production.
4,717.00	DIST	Lisheenkyle West	Extensive limestone pavement of grey micrite. Potential for production of ornamental blocks.
5,241.00	FLUO	Glennascaul	Patchily dolomitized Burren Limestone contains calcite veins with fluorite. Noted by Tara Exploration and Devt. (1969).
4,705.00	DIST	Cregboy	Disused aggregate quarry of grey micrite. Unlikely to be developed as a source of dimension stone due to blasting damage.
5,365.00	CU	Ballybrit	Tara Exploration and Development Co. Ltd. recorded finely disseminated chalcopryite and malachite coatings in Burren Limestone bedrock in 1969.
5,217.00	LS	Merlin Park	Disused quarry in black compact marble (Carboniferous limestone) used as dimension stone. Good stone of limited extent in the quarry.
4,702.00	DIST	Curragrean	Disused limestone quarry with an industrial estate behind it which would prevent any further development.
5,238.00	FLUO	Curragrean	Minor fluorite noted in the Burren Limestone here by Tara Exploration and Development Ltd. (1968).
2,288.00	LS	Tonroe	Active limestone quarry producing aggregates and concrete products. This site has no potential for the production of block stone. Quarry name Tonroe.
1,746.00	CALC	killely More	Large vein of calcite, very pure and compact.
5,232.00	CALC	killely More	Calcite vein here within the Burren Limestone Formation.
5,212.00	PB	Muggaunagh	Lead and copper noted in veins in Carboniferous limestone here.
5,211.00	PB	Parkatleva	Lead noted in veins in Carboniferous limestone here.
2,167.00	SAGR	Ballyboy	Sand and gravel pit.
1,482.00	SHAL	Ballycuddy	Trials made for coal - local rocks are grey, black and green shales.
1,424.00	QUAR	Ballygunneen	Quartz strings in grey, black and green shales.
1,479.00	SHAL	Cloghaun/Gortna	Black and grey shales and grits some jasperised.
1,484.00	COAL	Cloghaun	Black coaly vein noted here on old GSI 6in. map.
5,231.00	CALC	Laban	Drill core from a quarry in Burren Limestone indicates 12m of clean white calcite.
1,698.00	AG	Ballymaquiff No'	The main calcite deposit is bowl shaped & measures 30 ft x 170 ft. It carries some galena and probably silver. Quarry now filled in.
1,377.00	CALC	Gregaclare	Quarry opens on E. of road between Lebane and Ardahan. Exact location unknown. 220ft of drilling was undertaken ranging from 39.0-42.0ft, in white calcite. See site at Ballymaquiff M40.
2,520.00	PB	Crannaagh	A small trial in search of lead was made by Captain Collet. Result was not stated.
2,513.00	CALC	Caherglassaun	Calcite prospect under investigation by Irish Whiting Ltd. 21/3/1974.
2,514.00	GALE	Caherglassaun	Site of mine now disused in cross-cutting calcite lodes containing galena with some copper. Some specks of copper carbonate present.
2,255.00	FLUO	Streamstown	Galena and fluorite bearing calcite veins noted on an exposed pavement of Burren Limestone here.
5,361.00	PB	Cloon	Several occurrences of sphalerite and galena noted in veinlets and vugs with gangue calcite and fluorite. Mapped by ASARCO.(1968).

CONSTRAINTS AND OPPORTUNITIES REPORT

Location Ref.	Mineral Type	Townland	Note
5,362.00	ZN	Rakebin	ASARCO in 1968 reported sphalerite in calcite veinlets and calcite-quartz vugs along with pyrite in the Burren Limestone.
5,240.00	FLUO	Garryland	Noranda Exploration Ltd noted abundant fluorite in calcite veins here in the Burren Limestone.
5,230.00	CALC	Drummina Cloghaun	Thick E-W trending calcite veins and vugs. Also some fluorite present. Noted by Asarco during 1968.

7.7 Landfills

There are three landfill sites within the study area. Carrowbrowne landfill site is located on the Headford road north east of Galway city just inside the study area. East Galway landfill is located in Ballybaun, Ballintober, Ballinasloe near Killconnell. There is a closed landfill site in Pollboy Ballinasloe just south of the town, there is a civic amenity site still in operation at the location.

7.8 Geological Heritage

The GSI and the Irish Geological Heritage programme (IGH) are in partnership with the NPWS of the Department of Culture, Heritage and the Gaeltacht (DCHG) to identify and select important geological and geomorphological sites throughout the country for designation as NHAs (Natural Heritage Areas). The GSI database for the constraints study area was searched for evidence of geological heritage sites. The results are shown in Table 7-2.

Table 7-2 – Geological Heritage Sites

Location Ref.	Mineral Type	Townland
RO027	River Shannon Callows	The river Shannon callows is a long, flat site which includes the Shannon river floodplain
RO011	Cloonburren Fan	This is a wide, hummocky feature comprised of sand and gravel in south Roscommon
RO003	Ballinasloe-Split Hills-Clonmacnoise-Clara Esker	This is a long, beaded, often high, sinuous esker ridge that extends for almost 70km
RO0020	McKeon's Pit	This is a gravel pit cut into a wide, hummocky sand and gravel feature which partially smothers an esker
RO029	Suck River Callows	The suck callows includes the suck floodplain and extends for 70km from Castlecoote to Shannonbridge
GY127	Suck River Callows	A long, flat site which includes the Suck River floodplain
GY009	Ballinasloe Esker	A large accumulation of sands and gravels deposited under and in front of the ice sheet
RO015	Killeglan Karst Landscape	This site comprises an extensive area of bouldery terrain in southern Roscommon
RO 010	Castlesampson Esker	This esker trends west-northwest to east-southeast in south Roscommon, south of the R363
GY004	Annaghbeg Bog	Annaghbeg Bog comprises an extensive area of peatland in a bowl-shaped, low-lying hollow
GY059	East Galway Moraines	A large accumulation of short, discrete, singular moraine ridges
GY027	Carrownagappul Bog	An extensive area of peatland in a wide, bowl-shaped, interdrumlin hollow
GY128	Summerville Lough	A relatively small, permanent lake, with an associated raised bog and sand and gravel ridges
GY052	Derrynagran Bog and Esker	A number of high, sinuous ridge (esker) segments, as well as an adjacent raised bog

Location Ref.	Mineral Type	Townland
GY130	Toormore M6 Road Cut	A 400 m long road cutting along the M6 motorway, with relatively low cliffs of rock
GY117	Rahally M6 Road Cut	A 500 m long road cutting along the M6 motorway, with both high and low cliffs of rock
GY069	Hill 707	The summit area of an isolated hill, with small rock exposures
GY133	Tynagh Mine	A large abandoned modern mine site partly occupied by a recently-constructed power plant
GY078	Killimor Esker	A moderate-sized ridge comprised of esker sands and gravels, deposited under the ice sheet
GY018	Boleyneendorrish River	A now buried and invisible, low cliff section along a fast-flowing river
GY021	Bullaunagh Sinks	A series of swallow holes and sinking stream along a meandering portion of the Owenahree River
GY028	Castledaly	An overgrown stream section cut into thick glacial till deposits
GY112	Peterswell Turlough	CGS, recommended for Geological NHA
GY094	Lough Coy	A large turlough in the lowlands, on the north western flanks of Slieve Aughty
GY014	Ballylee Hammerhead Sink	The Streamstown River divides at Ballylee into two branches, both of which sink underground
GY037	Coole Cave and Polldeelin	A major rising of the Gort River with an associated cave and vertical sided pothole
GY038	Coole-Garryland Complex	A very large complex of turloughs, risings and sinks in the Gort lowlands
GY025	Caherglassaun Turlough	A large turlough and associated dolines and including an historic silver mine site
GY115	Pollnadirk	A very small well-defined site with a walled boundary
GY105	Moran's Cave	A cave which intersects the underground drainage between Gort and Kinvara
GY080	Kinvara Springs	Very large karstic springs in the intertidal zone between Kinvara harbour and Dunguaire Castle
GY119	Roevehagh M18 Road Cuts	Road cuts excavated through limestone bedrock on the M18 motorway
GY118	Rahasane Turlough	A major turlough on the Dunkellin River, south of Craughwell
GY013	Ballyglunin Cave	A cave consisting of a complex network of passages
GY010	Ballybanagher M17 Road Cut	A 400 m long road cutting along the M17 motorway

7.9 Geohazards

7.9.1 Landslides

A review of the GSI database indicated three landslide events within the study area which are outlined in Table 7-3.

Table 7-3 – Landslide Events

Event ID	Name	Location	Comments/Land Use
GSI_LS03-0026	Kilmore1909	Kilmore	243 Land Principally Occupied By Agriculture, With Significant Areas Of Natural Vegetation. Cutover peat.
GSI_LS08-0015	SonnaghOld 2003	Sonnagh On edge of windfarm site road. Old gravel. Blanket peat [BktPt]. Toberala tan.	312 Coniferous Forest. Displaced sections of original

CONSTRAINTS AND OPPORTUNITIES REPORT

Event ID	Name	Location	Comments/Land Use
GSI_LS03-0073	Derrybrien2003	Derrybrien Slieve Aughty Mountain	The head of the failure was located in the site boundary of Derrybrien Windfarm. Afternoon of the 16/10/03 after more heavy rain the slide was reactivated on the 29th. No Apparent Impact. The failure was in a natural drainage line in a natural shallow valley. 750m rupture length, 270m width and 450000 displaced volume. Blanket peat [BktPt].

The majority of the landscape within the study area is identified on the Geological Survey of Ireland (GSI) Landslide Susceptibility Map as being low-risk for landslides to occur. An area between Loughrea, Gort and Woodford has a cluster of mainly moderately low-risk with some moderately high-risk and a few high-risk areas for landslide.

7.9.2 Karst

The GSI database shows that the study area is in the Western Lowlands karst region and closely borders the Burren Plateau region southwest of the study area. In the southwest of the study area there are scattered pockets of Kartsified limestone bedrock at the surface (KaRck) as shown in Figure 7-3 and limestone pavement shown in Figure 7-6. Figure 7-4 shows the karst features within the study area.

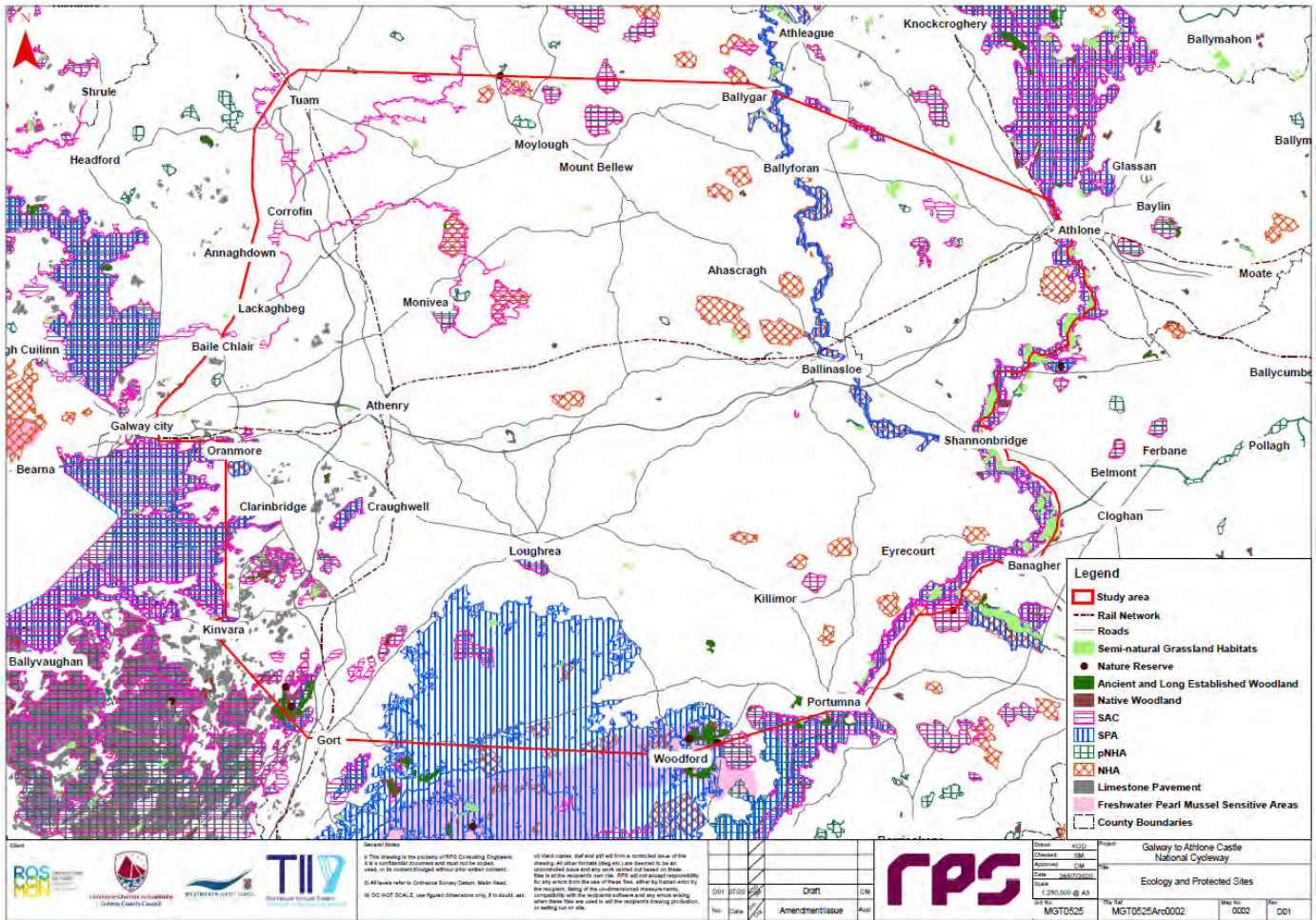


Figure 7-6 – Ecology and Protected Areas

7.10 Land and Soils Identified Constraints

The CORINE 2018 landcover indicates the dominant land use type is Pasture with a significant area of peat bogs (CORINE 2018 Code 412) and clusters of mixed forest (CORINE 2018 Code 313). The use of existing unused railway lines in peat bogs and trails in mixed forest areas may provide diverse landscape for the cycleway without impacting the landscape.

The dominant soil within the study area is deep well drained soil derived from mainly basic parent materials (BminDW). Cutover peat (Cut) is heavily featured within the study area along the River Shannon, River Suck and smaller pockets across the east, mid and northern sections of the study area. There is a large area of Blanket peat (BKtPt) in the south of the study area between Woodford and Gort.

There are 86 mineral sites within the study area, most are minor occurrences and not considered to be a constraint. Tynagh mines located between Loughrea and Portumna was a 115 hectare mining site which closed in 1982. The major minerals extracted were lead, zinc, copper, silver and barium sulphide. A report in 2003 by the EPA suggested that the site was contaminated with heavy metals.

There are three landfill sites within the study area Carrowbrowne landfill, East Galway landfill and a historic landfill in Pollboy Ballinasloe. In the route selection phase these sites will be taken into consideration as they will need to be avoided.

There are 35 Geological heritage sites within the study area. All sites need to be considered during the route selection process. Sites such as the River Shannon Callows and Suck River Callows floodplains need to be avoided. While others could be a feature or connected to along the cycleway route.

The majority of the landscape within the study area is identified as being low-risk for landslides to occur. An area between Loughrea, Gort and Woodford has a cluster of mainly moderately low-risk with some moderately high-risk and a few high-risk areas for landslide. This area has recorded 2 previous landslides due to blanket peat instability.

8 WATER

8.1 Introduction

This section of the constraints study report deals with all existing constraints related to water environment within the project study area. The following aspects of the water environments, as detailed in the “*TII Guidelines on Procedures for Assessment and Treatment of Geology, Hydrology and Hydrogeology for National Roads*”, have been investigated:

- Catchment physical characteristics, drainage systems and flood risk
- Surface Water Resources
- Water Quality of Natural Watercourses

The assessment was carried out in accordance with the above mentioned TII guidelines. The following sources of information were consulted in carrying out this assessment:

- OS survey vector, six inch and ‘discovery’ series mapping;
- Aerial photography;
- Geological Survey Ireland;
- The Office of Public Works (www.floodmaps.ie & www.floodinfo.ie);
- Environmental Protection Agency (www.epa.ie), and
- Water Framework Directive (WFD) national website and Water Maps viewer; (www.wfdireland.ie).

8.2 Existing Environment – Catchment Characteristics

The subject project study area covers a land area of approximately 3,076 km² and extends from the west side of Ballyloughane Strand in Galway City along the coastline of Galway Bay to just west of the natural boundary of the River Shannon in Athlone. The most southern extremity extends to Lough Derg and Coole Park to capture available amenities and recreational facilities offered in Gort and Portumna. The most northern point then extends as far as Tuam.

Numerous surface water bodies (lakes, rivers & streams) are located within the study area as can be seen in Figure 8.1. Large water bodies include Lough Rea, Lough Derg, the Rivers, Clare, Dunkellin, Shannon and Suck, along with a number of other tributaries and rivers that mainly discharge to the marine environment at Oranmore and Clarinbridge. Ireland’s longest river the River Shannon forms the border between Galway/Roscommon and Offaly from Athlone to Portumna, before it enters into Lough Derg. The River Suck along the Galway Roscommon border is the Shannon’s main tributary. The Dunkellin River rises in the area around Loughrea and flows west before entering the Atlantic Ocean into Galway Bay near Kilcolgan.

The soil types within the study area are predominantly of deep well drained minerals with scattered cutover and blanket peats. Geology is predominantly of limestone type bedrock with a presence of numerous karstic features, suggesting effective interactions between the surface and subsurface waterbodies.

The surface waterbodies identified within the study area are shown in below and on mapping provided in Appendix E.

8.2 Existing Environment – Flood Risk

The OPW flood maps website (www.floodinfo.ie) show numerous numbers of flood prone areas within the subject study area (see Figure 8.2). The low-lying flood plains of the Rivers, Clare, Suck and Shannon experienced severe flooding in December 1954, winter 1999/2000, November 2009 and winter 2015/2016. Further details of these flood events can be found in the OPW www.floodinfo.ie website. The OSI Historical Mapping dataset was also consulted to investigate any flood prone areas within the study area.

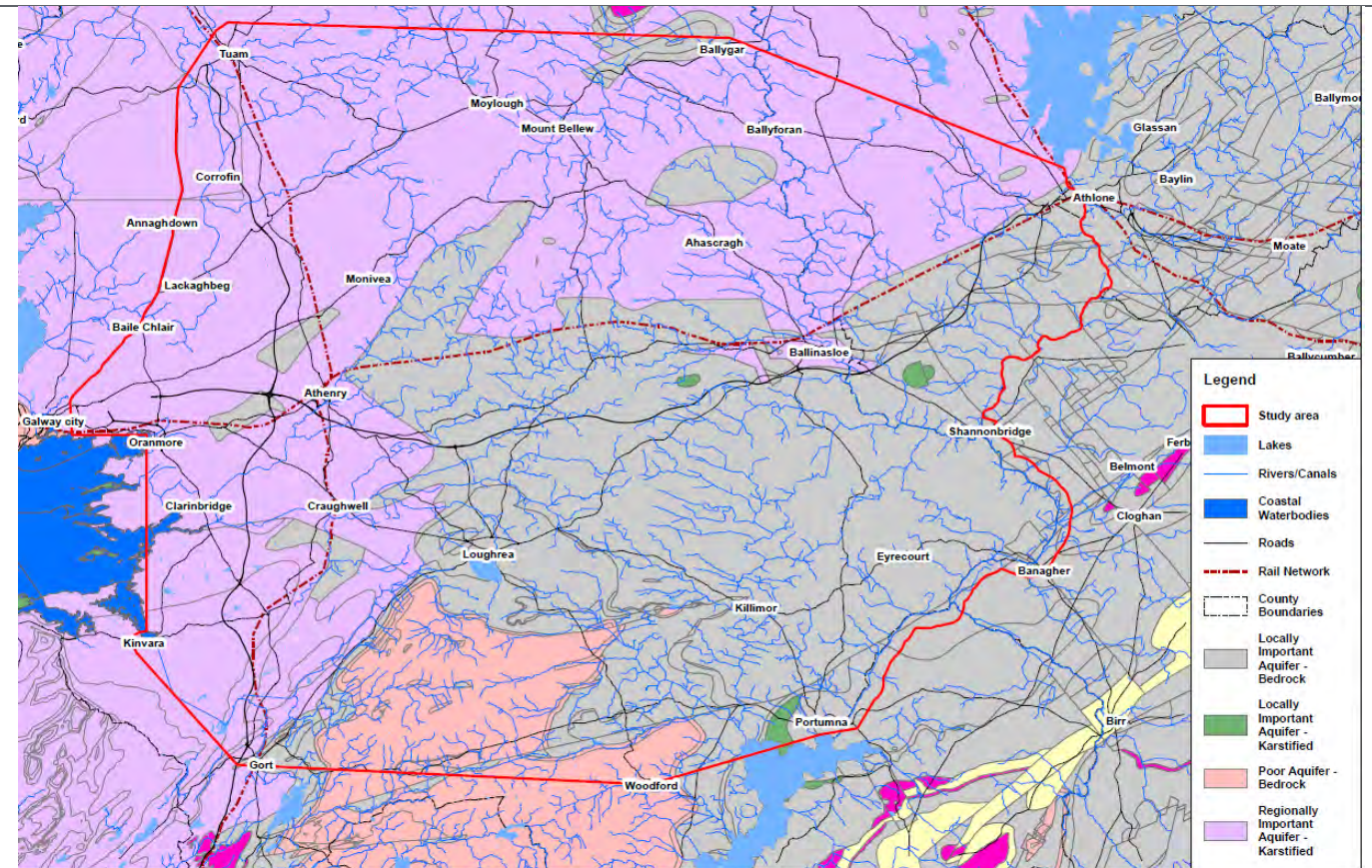


Figure 8-1 – Study Area Waterbodies

Under the National Preliminary Flood Risk Assessment (PFRA, 2012), Galway, Ballinasloe and Athlone Towns and its low-lying environs were identified as Areas of Further Assessment (AFAs). In 2018 under the National Catchment Flood Risk Assessment and Management (CFRAM) study, a detailed flood study was completed in these areas and a set of flood maps were prepared for all areas predicted to be flooded at some point during the flood events with a number of selected Annual Exceedance Probabilities (AEPs). These probabilities may also be expressed as odds (e.g. 100 to 1) of the event occurring in any given year. Three flood extents were typically shown on these flood extent maps – Low probability (0.1% AEP); Medium Probability (1% AEP fluvial or 0.5% AEP Coastal); and, where appropriate, High probability (10% AEP). Flood maps were developed for the current scenario, and also for two potential future scenarios; the Mid-Range Future Scenario (MRFS) and the High-End Future Scenario (HEFS), taking into account the potential impacts of climate change and other possible future changes. The OPW flood maps website also includes coastal flooding maps (www.floodinfo.ie/map/coastal_map/) providing National Coastal Hazard Mapping 2021 data for present day, mid-range future scenario, and high-end future scenario. This coastal flooding has been considered as part of the constraints study and is captured in Appendix E.

Figure 8.3 shows the CFRAM study predicted flood extents within the study area for the current scenario for the above mentioned AEPs. Flood maps for the future scenarios are included in Appendix E. It can be seen from these maps that floodplains associated with the Rivers, Clare, Suck and Shannon are liable to flooding within the subject study area.

CONSTRAINTS AND OPPORTUNITIES REPORT

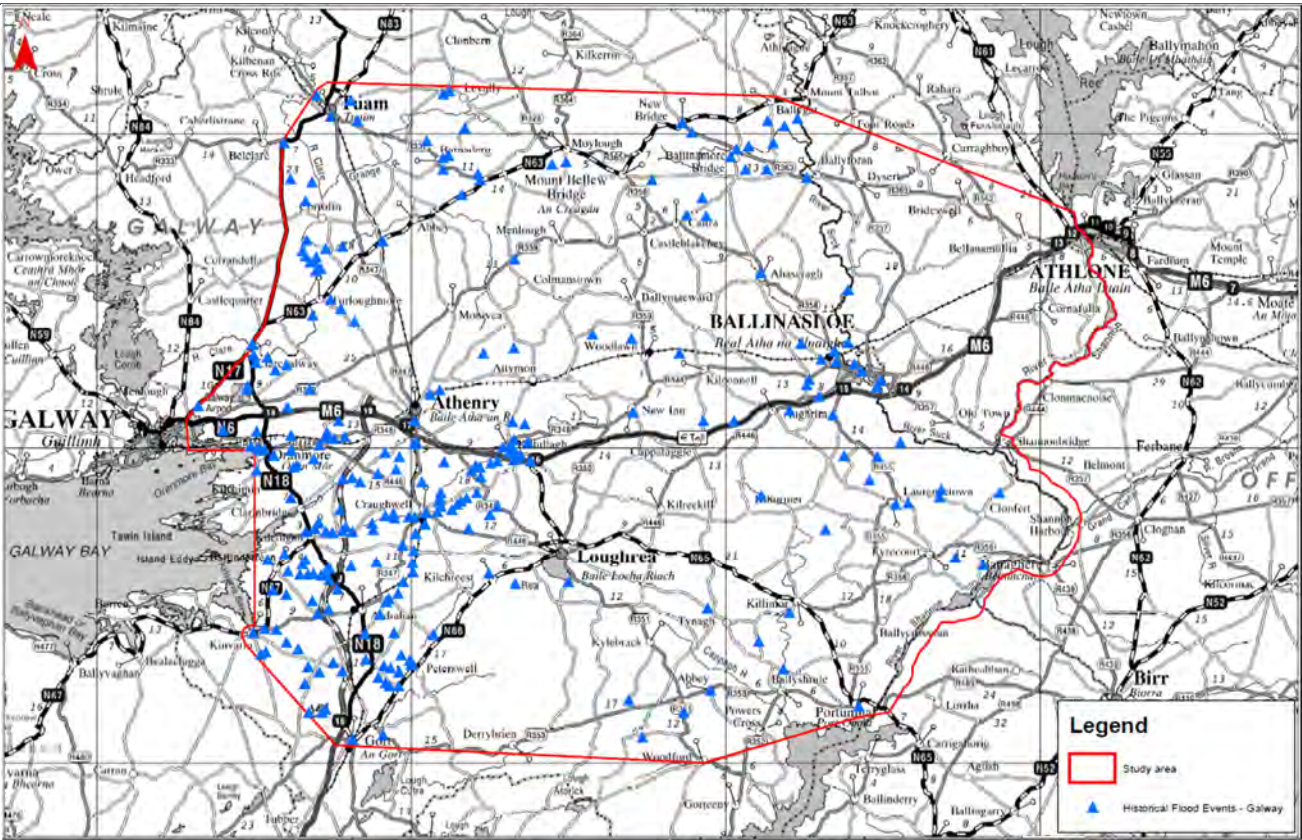


Figure 8.2 – Historical Flood Points

Further to the above-mentioned fluvial flooding, the historical and potential future groundwater flooding risks within the study area were also investigated. The winter of 2015/2016 saw the most extensive groundwater flooding ever witnessed in Ireland. Homes were flooded or cut off, roads submerged, and agriculture disrupted by karst derived groundwater flooding, with some affected areas remaining inundated for months. The Geological Survey of Ireland prepared historical and predictive flood maps across Ireland (particularly for the limestone karstic regions) under the GW Flood Project (2016-2019). The predictive groundwater flood map presents the probabilistic flood extents for locations of recurrent karst groundwater flooding. It consists of a series of stacked polygons at each site representing the flood extent for three specific AEP's (10%, 1%, and 0.1% respectively). The map is focussed primarily (but not entirely) on flooding at seasonally inundated wetlands known as turloughs. Figure 8.4 shows the groundwater flood maps for a range of probabilities along with the surface water flooding occurred during the winter 2015/2016 with the subject study area. It can be also seen from this map that the predictive groundwater flooding within the study area is widespread, which can be attributed to the presence of numerous limestone-karstic type geological features within the study area.

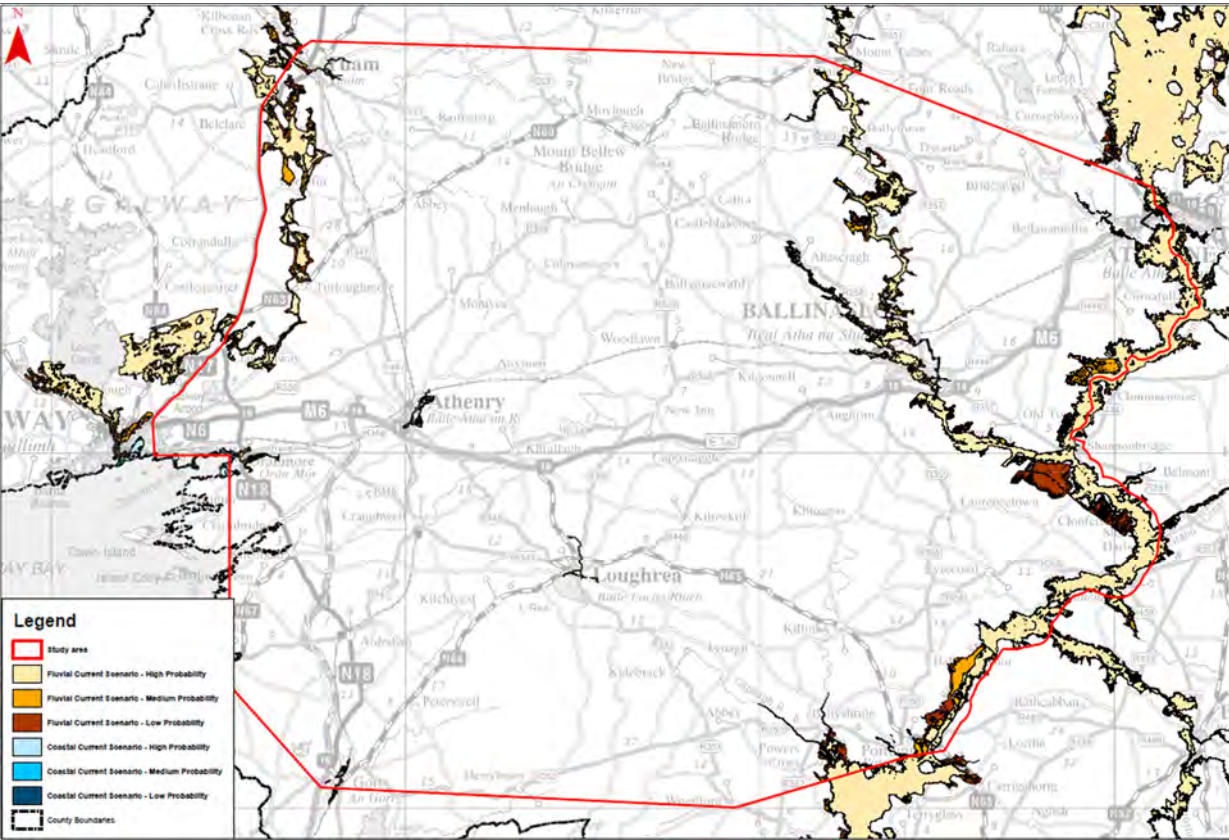


Figure 8.3 – OPW CFRAM Study Predicted Flood Extents (Current Scenario)

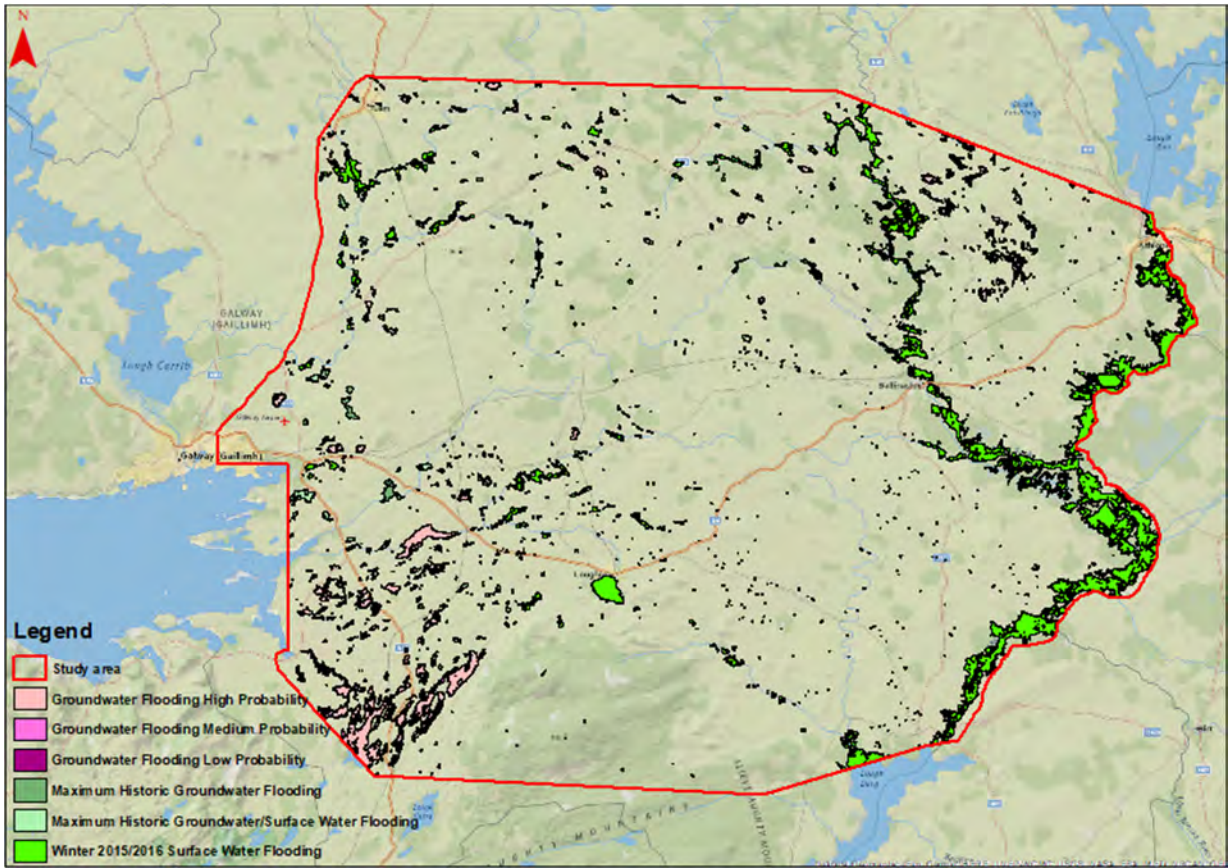


Figure 8.4 – Groundwater Flooding (Historical & Predictive)

8.3 Existing Environment – Water Resources

Many waterbodies, both groundwater and surface water, are currently being used as drinking water sources for private and public water supply within the subject study area. Lough Ree, Lough Derg and Lough Rea are the major surface water sources for public water supply along with a number of groundwater sources for private group water schemes (over 20 Nos.). The Dunkellin and Clarinbridge Rivers are also being used as public water supply. Figure 8.6 shows the locations of these abstraction points along with their associated source protection zones.

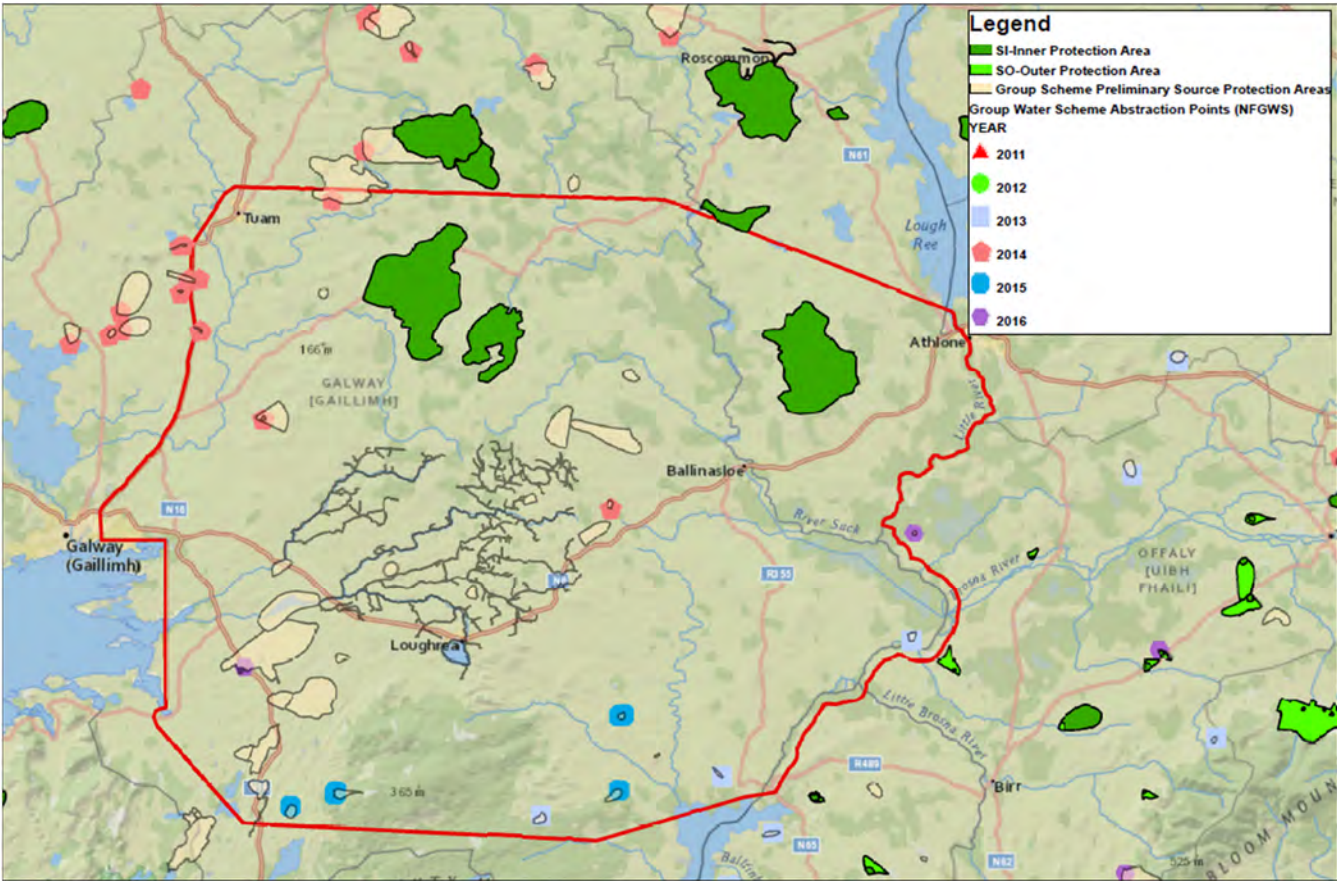


Figure 8.6 Water Supply Abstraction Points and associated Source Protection Areas

8.4 Existing Environment – Water Quality

The rivers within the subject study area are large attractions with the water quality and services they provide. The Shannon is a very important mixed fishery with coarse angling and game. Many of the Shannon tributaries also hold important nursery habitat, salmonoid and lamprey spawning. Figure 8.5 presents the current water quality status (2013-2018) of all waterbodies located within the study area. The WFD classification scheme for water quality includes five status classes: high, good, moderate, poor and bad. High status' is defined as the biological, chemical and morphological conditions associated with no or very low human pressure. This is also called the 'reference condition' as it is the best status achievable - the benchmark. 'Good status' means 'slight' deviation, 'moderate status' means 'moderate' deviation, and so on. It can be seen from this water quality map that, much of the water courses located within the study area are of moderate to good status with a stretch of Dunkellin River identified as bad status. Lough Ree and Lough Rea are of good status and Lough Derg is of moderate status.

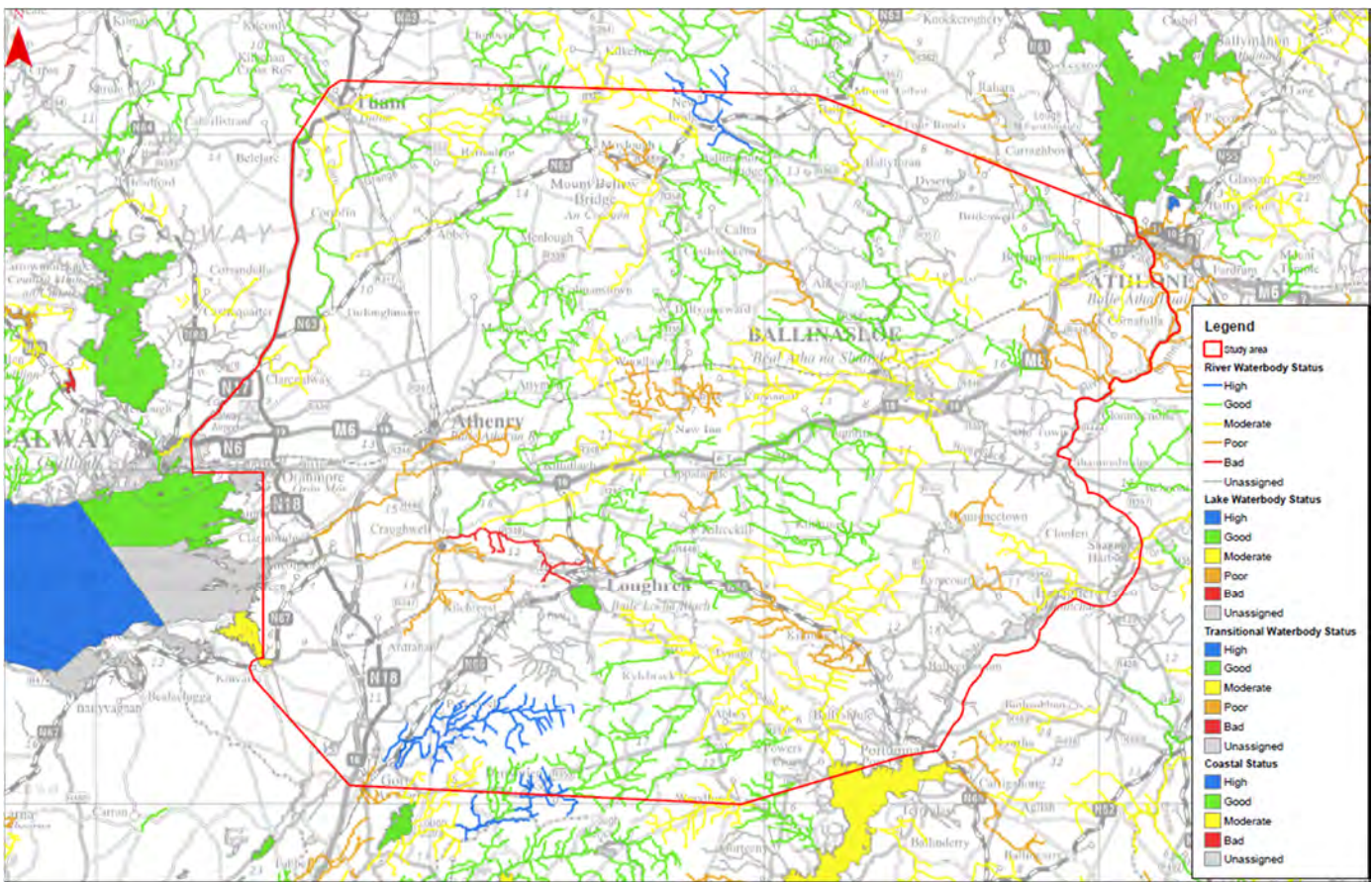


Figure 8.5– WFD Water Quality Status (2013 – 2018)

8.5 Water Identified Constraints

The above sections identified all existing constraints related to water environment within the subject study area. The proposed cycleway route could traverse through the identified flood prone areas and could pose significant impacts on the existing hydrological and hydraulic regimes of these watercourses. It could deteriorate the current water quality status of these watercourses during the construction stage of the project.

During the route selection stage of the cycleway these constraints will be taken into account. If possible, the proposed route will avoid passing through any flood prone areas. If this is not possible, appropriate mitigation measures will be proposed/implemented to minimise any adverse impacts.

9 AIR, CLIMATE AND NOISE

9.1 Introduction

The constraints of the project on air quality within the study area is discussed in this section. The TII guidance document, 'Guidance for the treatment of Air Quality during the Planning and Construction of National Road Schemes' has been followed in this process.

9.2 Existing Environment

9.2.1 Air Quality

All Cycleway route options to be considered will have an equally neutral to positive impact on air quality of the surrounding environment due to the implementation of the scheme. All routes serve to increase sustainable transport modes and decrease the use of motorised vehicles.

However, from a user's perspective, options which run adjacent to the existing roads could be considered to have a more negative impact in terms of air quality, as it exposes users to more traffic pollution.

9.2.2 Climate

9.2.2.1 Peat

Bord na Móna own very large tracts of bog land in the Study Area. From 2020, an accelerated 'Exit from Peat' is planned by the government, involving an extensive Bord na Móna bog rehabilitation program. This program will rehabilitate 77,000 hectares of bogs used for harvesting peat for electricity generation to a high standard, which will present additional lands for consideration in this scheme.

Existing light industrial railway tracks and bog roads across these lands present an opportunity to accommodate potential Cycleway routes which avoid crossing intact bogs. Floating platforms or other measures could be considered where potentially crossing intact sensitive bogs.

The Strategic Framework for The Future use of Peatlands (BnM 2016) states that '*Recreation and tourism have long been seen as viable activities with which to diversify the rural economy and to create additional employment. The potential of cutaway peatland as recreation and tourism attractions has been recognised*'.

9.2.2.2 Carbon emissions / Quarries / Tips

All Cycleway route options to be considered will have an equally neutral to positive impact on carbon emissions to the surrounding environment. Route will promote an increase in sustainable transport modes and decrease the use of motorised vehicles for commuters in the area.

9.2.3 Noise

Potential Cycleway route options will all serve to reduce noise impacts due to the reduction in traffic congestion realised by the scheme, as they all equally promote a more sustainable transport mode. Similar to above, options which run adjacent to the existing roads could be considered less favourable in terms of noise quality, as it exposes users of the scheme to more traffic noise. Strategic noise data of the area from TII is shown in Figure 9.1 below.

Rock breaking and large earth moving works are not expected during construction of the cycleway which will not have a significant noise impact to local areas.

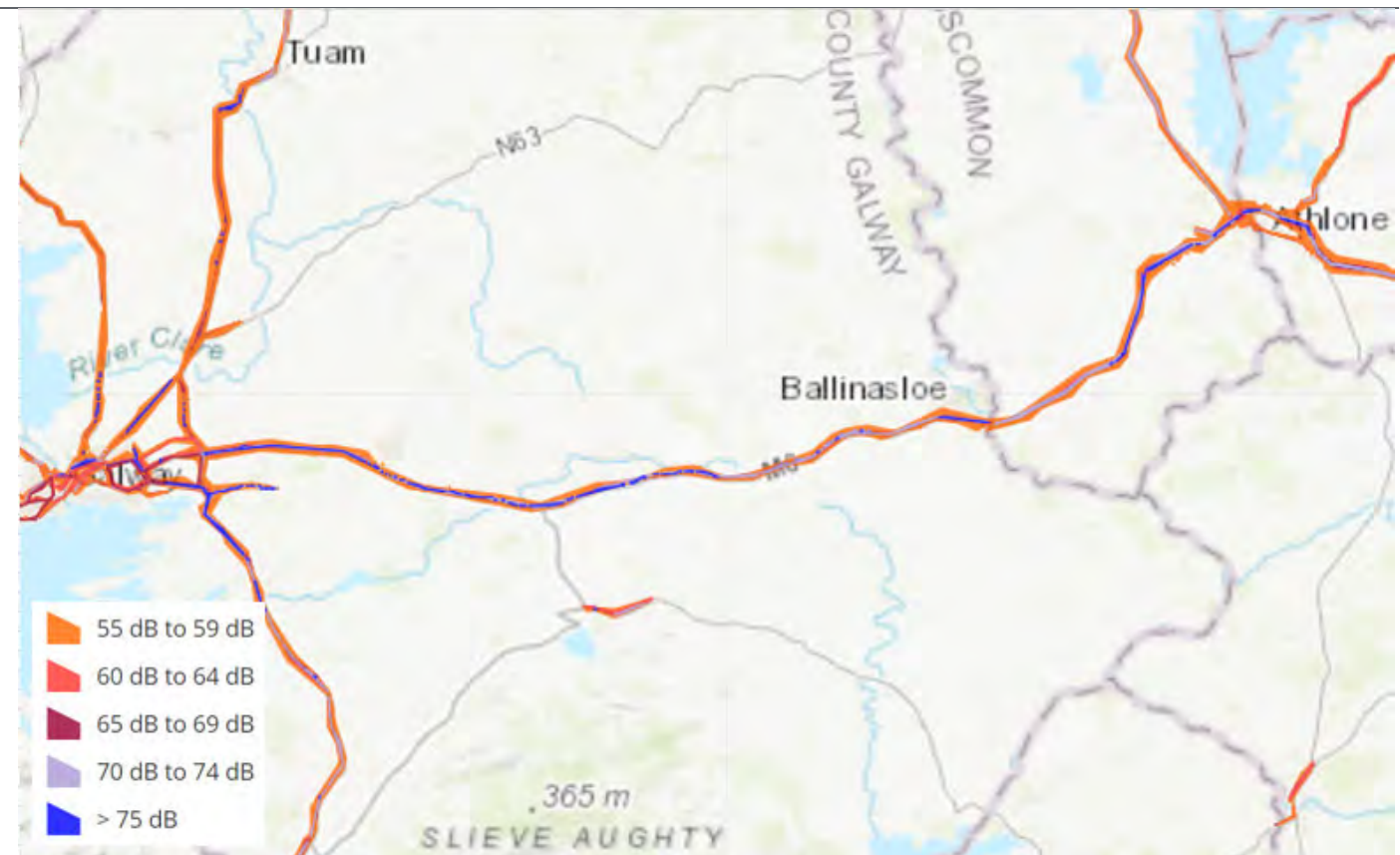


Figure 9-1 – Noise Map (TII Strategic Noise Data)

9.3 Air, Climate and Noise Identified Constraints

The boglands within the Study Area are designated sites which are a form of constraint to the scheme as the bogs must remain intact. However, existing light industrial railways and bog roads of significance offer opportunities to diversify the landscape of the Cycleway corridor without interfering with the sensitive ecosystem.

There will be airborne emissions associated with the project during the construction phase. Vehicle and machinery emissions during this phase will contribute to greenhouse gas emissions and as such will have an impact on climate in terms of the macro scale.

At the constraints study stage air quality is considered in terms of the current or baseline condition. This provides context for the air quality assessments carried out within the Phase 2 Option Selection process. Where feasible, it may be necessary to route potential route corridors away from sources of poor air quality. For Cycleway users and the protection of human health, a suitable buffer may be required from a road within which a sensitive receptor may experience an air quality impact.

The main noise impacts associated with the project will be during the construction phase due to machinery movements. The impacts can be mitigated by avoiding noise sensitive receptors and by using light machinery. Noise during the construction phase is also temporary with minimal potential for noise and vibration to be an issue, particularly for sensitive receptors, where significant earthwork activities and engineering such as rock breaking are very unlikely.

10 MATERIAL ASSETS: NON- AGRICULTURAL

10.1 Introduction

Material assets can be defined as economic assets of natural and human origin, or cultural assets of a physical and social type. This section identifies the constraints aspects of the proposed cycleway in relation to material assets with particular reference to existing infrastructure, utilities and non-agricultural land use.

10.2 Existing Environment

10.2.1 Publicly Owned Land

The preferred model for future Cycleways is to use lands already available in the undisputed ownership or control of the State, either through Government Agencies, Government Departments or Local Authorities.

The public lands within the Study Area were identified using landownership data obtained from the Property Registration Authority (PRAI). This data was collated and mapped as shown below and in Appendix E to highlight publicly owned land within the Study Area. The main state bodies in the area include Bord Na Mona, Coilte, Iarnroid Eireann and the ESB.

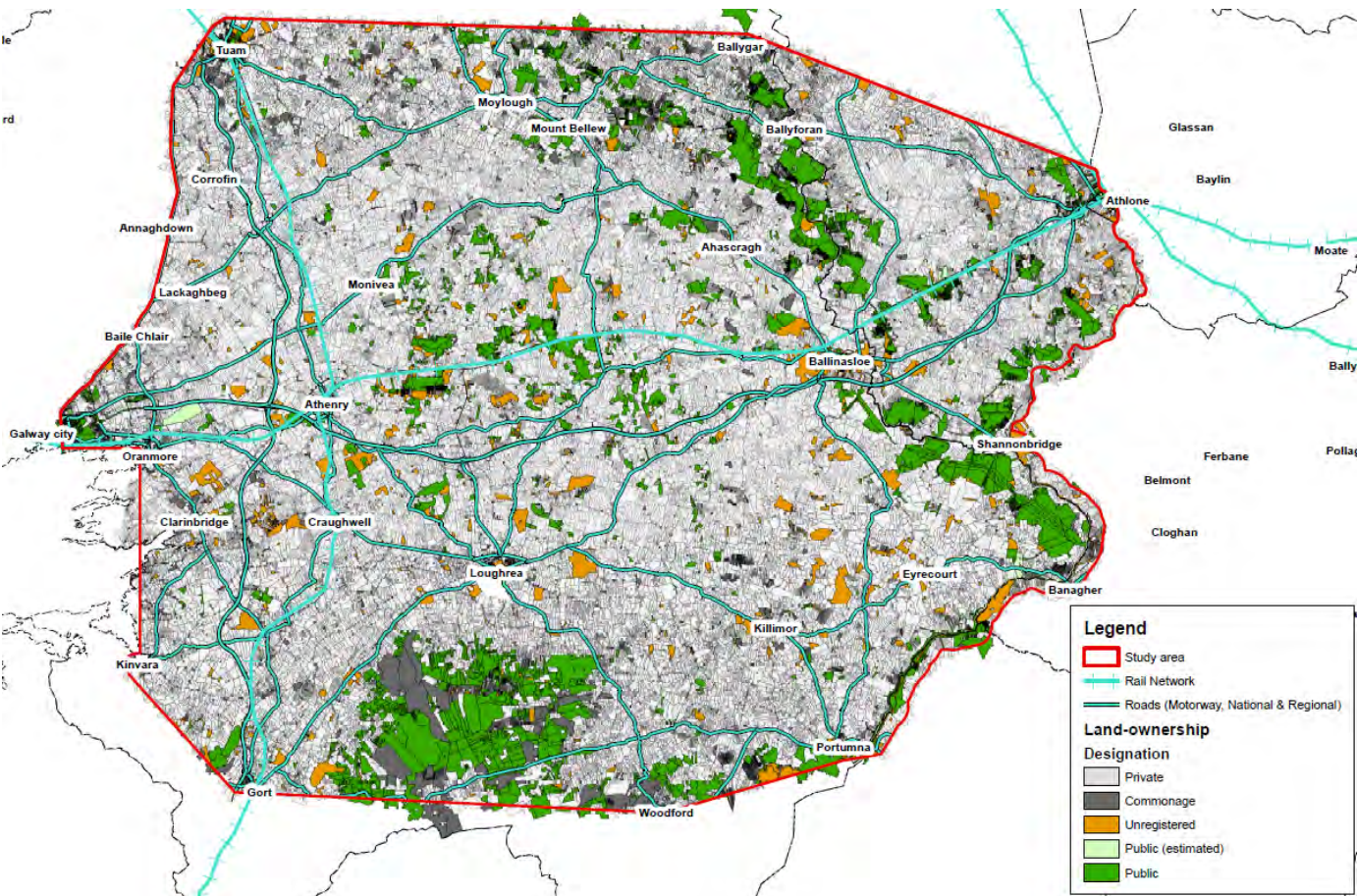


Figure 10-1 – Public Land Map

10.2.2 Tourism and Community Facilities

The Study Area offers a variety of amenities and attractions. These were mapped using information from Fáilte Ireland, the National Inventory of Architectural Heritage, and the Sites and Monuments Records. Fáilte Ireland have developed a number of regional tourism brands, in the Study Area, which present three distinct tourist offerings: Ireland’s Ancient East; Ireland’s Hidden Heartland; and the Wild Atlantic Way.

These brands are used to promote and market tourism in the regions both nationally and internationally. The brands capitalise on the particular strengths and attractions of the area.

The Galway to Athlone area contains a rich cultural landscape offering a variety of amenities and attractions. Galway City and Athlone are both strong tourist destinations. Their rural hinterland is characterised by attractive if unspectacular scenery, generally small farmsteads, dispersed rural dwellings and historic market towns.

Sites of interest include the Battle of Aughrim Site, Oranmore Castle, Athenry Norman Castle, Coole Park, Portumna Castle, the historic bridge at Shannonbridge, Athlone Castle and the River Shannon. The Shannon system is the principal water body in the area where leisure ferry services could add value to the scheme. The river is a core tourism and recreational asset in the area. All Tourism and Community Facilities in the area can be viewed within the Features Map provided in Appendix E of this report.

10.2.3 Road Network

Galway and Athlone are connected by the M6 Motorway and the R446 (formerly the N6) road as can be seen in Figure 10.1. The M18 also connects the M6 to Gort and the M17 to Tuam. There are other Primary, Regional and Local Roads, providing good connectivity to towns and villages in the area such as Oranmore, Clarinbridge, Athenry, Craughwell, Loughrea, Ballinasloe, Tuam, Gort, Kinvara, Mountbellew, Portumna and Shannonbridge.

In terms of integration for the scheme, it is important for users to have the option to access the Cycleway by road and bus transport.

10.2.4 Rail Network

The Galway to Dublin rail line links Galway and Athlone as shown in Figure 10.1. There is also an active railway from Athenry to Limerick and a disused line from Athenry to Tuam. A disassembled line also exists from Attymon to close to Kiltullagh, which formerly travelled south to Loughrea.

Irish rail has committed to the installation of a dual track from Galway to Athenry to expand its services in this area. Intercity rail services could be extended north along the disused Western Rail Corridor from Athenry to Tuam. This is pending an independent review regarding the feasibility of reinstating this rail service.

In terms of integration for the scheme, it is important for users to have the option to access the Cycleway by rail.

10.2.5 Walking and Cycling facilities

The Green Heartlands Cycle Route and Clonmacnoise Cycle Loop are two large existing cycle trails identified in the area. They are not fully segregated from traffic and use the existing Local Road Network. Two attractive walking trails also exist in the vicinity of Shannonbridge that start at the fortification and continue along the banks of the west side of the River Shannon.

Walking and cycling facilities in east Galway City are being improved under the Bus Connect Scheme. Other existing facilities could integrate with the cycleway where constrained. This provides an opportunity to connect with new infrastructure within urban areas.

The Beara-Breifne Way, Ireland’s longest national waymarked trail, runs along the banks of the River Shannon from Portumna to Meelick. It then heads north using local roads and some off-road trails along the River Suck as far north as Ballygar within the Study Area. Figure 10.2, shown below highlights the Hymany Way section of the Beara-Breifne Way from Portumna to Ballygar.

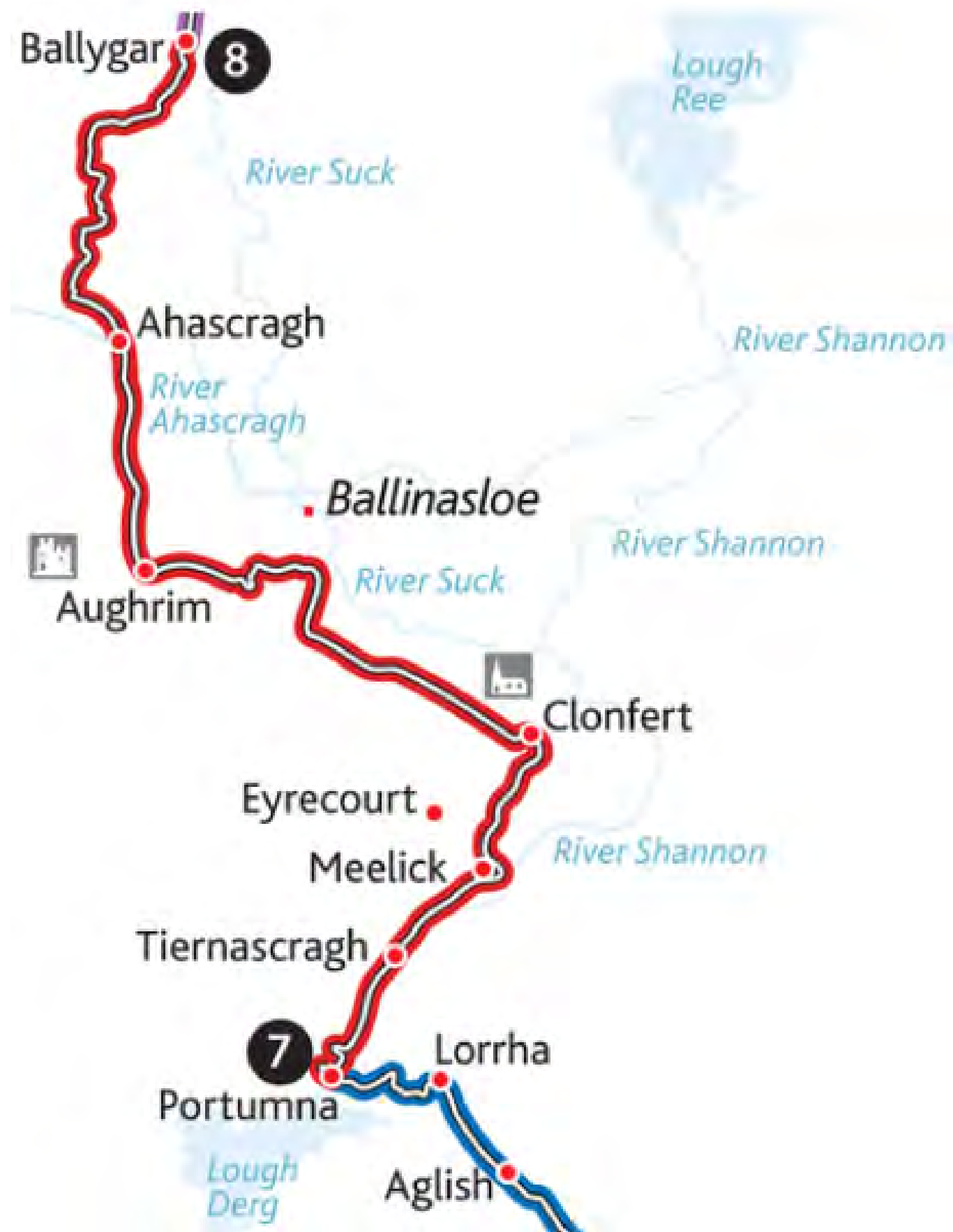


Figure 10-2 – Hymany Way (Beara-Breifne Way)

10.2.6 Water Network

The existing water network in the Study Area offer natural severance lines while allowing visitors to experience the natural environment. While this offers an opportunity, there are still constraints associated with these features.

Large water bodies include Lough Rea, Lough Derg, the Rivers, Dunkellin, Shannon and Suck, along with a number of other tributaries and smaller rivers. The Shannon Callows acts as a flood plain when the level of the river rises, which can cover an extensive width of up to 2km. Other rivers in the area also tend to flood when the flood plain extends up tributaries of the River Shannon.

Cruisers and boat transports for cyclists are possible within the Study Area, with public marinas in Athlone, Clonmacnoise, Shannonbridge, Ballinasloe, Shannon Harbour, Banagher, Meelick and Portumna. The mid Shannon region discovery zone is shown in Figure 10.3 below.



Figure 10-3 – Mid Shannon Region (Shannon Masterplan 2020)

CONSTRAINTS AND OPPORTUNITIES REPORT

10.2.7 Public Transport

In terms of integration for the scheme, it is important for users to have the option to access the Cycleway by public transport.

The R446 is a bus corridor with a number of inter-regional bus services along with some local and private services also available. Bus services are the most common form of public transport used in the area in particular for small towns and villages. Bus Éireann currently carry bikes free of charge within the luggage compartment, however, guarantee of space is not always available on their services. Having short local links by road to nearby towns and village centres is also of benefit to local communities.

The Galway to Dublin rail service is frequent, with daily stops in the Study Area to Oranmore, Athenry, Attymon, Woodlawn, Ballinasloe and Athlone. The Limerick route also serves Craughwell and Gort with daily stops. Bikes can be transported on these services with up to three bikes per carriage currently permitted. Irish rail has committed to the installation of a dual track from Galway to Athenry to expand its services in this area.

10.2.8 Other Transport Facilities

Galway had a commercial Airport that has been closed since 2011. It may provide an opportunity if re-opened in the future for users accessing the Cycleway and commencing their journey from Galway as a starting point.

10.2.9 Utilities

Utilities providers in the Study Area include Flogas, Bord Gáis Energy, Electric Ireland, Energia, SSE Airtricity, Irish Water, Eir, Virgin Media and Vodafone. A detailed search for utilities is to be conducted through the route selection process by issuing an inquiry via Click Before You Dig and through individual inquiries to service providers.

Any potential interruptions to services are unlikely. A constraint for existing utilities includes the visually unattractive large overhead power lines which may need to be avoided.

10.2.10 Waste Management

There will be a requirement to handle, store, remove and dispose of waste material in accordance with the relevant waste management legislation. Waste material will be generated from two sources:

- Wastes resulting from general construction on-site; i.e. waste fuels, oils from machinery, cement and concrete from required masonry works and wastewater from sanitary facilities.
- Any excess excavated materials generated from general site clearance and earthwork excavations, including, where necessary, bridge abutments, as well as construction and demolition waste from proposed bridge works and other construction activities.

The nature of the waste generated from site clearance and earthworks will generally be vegetation and topsoil. Where this material is to be stored on-site and reused it is important that it is not stored close to any watercourses or lakes. Any excavated material which is deemed unacceptable for re-use in the works will have to be removed off-site for disposal or for processing and as such may be required to be removed or disposed of under a waste permit or certificate of registration from the local authority.

10.2.11 EPA Licenced Facilities

There are three licensed facilities currently operating in the Study Area, in compliance with the requirements of Section 40(4) of the Waste Management Act, 1996.

A waste transfer station is located in the townland of Carrowmoneash, Oranmore. This facility accepts only non-hazardous wastes (household, commercial and industrial waste) and construction and demolition wastes. These wastes are processed within a waste transfer building with some materials (e.g. metal, wood) being removed and recovered before the residual waste is sent to the Carrowbrowne landfill site.

A landfill is located at Pollboy, Ballinasloe, with a maximum annual allowance of 120,000 tonnes to be disposed of in lined areas of the facility. The facility also provides for the collection of waste at a newly constructed civic waste facility and the composting of waste.

Another landfill is located at a greenfield site at Killagh More, near Kilconnell in East Galway. This facility accepts residual non-hazardous household, commercial and industrial waste. No hazardous waste, liquid waste or sludge may be disposed of here.

The heavy waste processing operations at these sites would not be an attractive feature in the vicinity of the Cycleway. However, the landfill site near Kilconnell is required by the license to maintain a 40m buffer zone, where no waste may be deposited between the landfill footprint and the boundary of the facility. The license then requires a landscaping scheme to be implemented in this buffer area which may screen heavy operations if the Cycleway was to be in the area. It was noted that this facility is also nearing the end of its lifespan.

10.2.12 Telecommunications

A review of the outdoor mobile phone coverage for one of Ireland's leading service providers shows good coverage for the majority of the Study Area. Some areas of poor phone coverage were noted around Clonmacnoise, Brideswell, Ballyforan, Kiltormer, Kilconnell and Monivea along with some very poor to no coverage in small areas of the Slieve Aughty's. It is essential for Cycleway users to have phone coverage in the event of an emergency when using the route. Data from the Commission of Communications Regulation for outdoor phone service is shown in Figure 10.4 below.

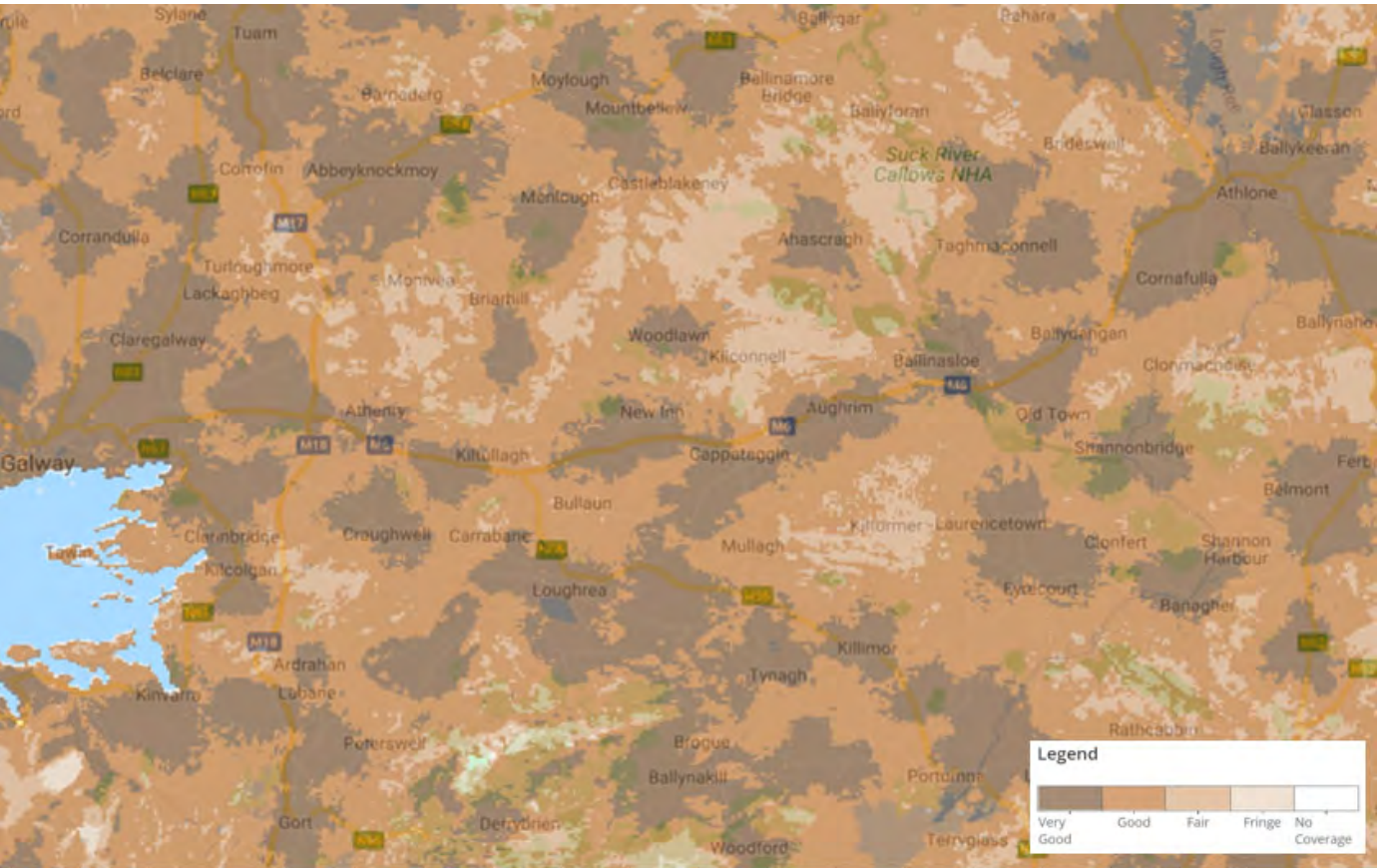


Figure 10-4 – Outdoor Mobile Coverage Map (Commission of Communications)

10.3 Material Assets: Non- agricultural Identified Constraints

Early consideration of how options can integrate with the existing material assets in the area is essential. The advantage of public land corridors includes certainty of permanent unrestricted access, clarity in relation to liability for any insurance claims and certainty of responsibility for maintenance and upkeep.

While the network of rivers offers core tourism and recreational opportunities to the scheme, they also provide a constraint in terms of flooding which will have to be carefully mitigated (see Section 8). Any proposed route will have to cross either the River Shannon or Suck. Any new crossing points will need careful consideration in the areas least prone to flooding. While some level of infrequent flooding on the Cycleway may be acceptable, it will have to remain predominantly free from extensive flooding. Consideration will also have to be given towards livestock relying on access to the rivers and streams.

Towns that offer good transport links in the area include Athenry, Ballinasloe, Gort, Craughwell, Loughrea and Oranmore. However, based on the current public transport options in the area, groups of cyclists would find services such as bus and trains difficult to use as a means of connecting to sections of the Cycleway. This is due to the current limitations of transporting bikes on train carriages and luggage compartments of buses.

Active landfills and large overhead utilities should be avoided for the Cycleway to be an attractive route. The disused Western Rail corridor could present an opportunity for the scheme pending an independent review of the feasibility of reinstating this rail service. Mobile service blackspots in the Slieve Aughty's will have to be avoided for safety reasons in the event of an emergency for cycleway users on the route.

11 MATERIAL ASSETS: AGRICULTURAL

11.1 Introduction

The following information was considered during the assessment of agricultural constraints in the study area;

- Census of Agriculture, 2010;
- CORINE (Co-Ordinated Information on the Environment) Landcover 2018;
- Google Earth;
- Property Registration Authority of Ireland land folios; and
- Teagasc EPA Soil & Subsoil Mapping.

11.2 Existing Environment

Agricultural practices within the study area are typical of the Border, Midlands and West (BMW) region as a whole. The majority of the study area is located within County Galway, while the north-east corner is intersected by County Roscommon and a small portion of County Westmeath is intersected at the proposed cycleway termination point (Athlone Castle). Agriculture in Galway is typified by mountainous land in the western part of the county (outside the study area) which is more suited to mountain sheep farming. East of Galway City, the topography and soils allow for a greater variety of agricultural enterprises to be practiced such as drystock, dairy, pig, poultry and equine stock. The majority of the study area is characterised by this type of agricultural land, with the exception of the Slieve Aughty mountains, towards the southern extent of the study area.

The Census of Agriculture (2010) figures recorded 9,343 farms within the study area. The total area of farmed land excluding commonage was approximately 267,176 hectares, with an average farm size of approximately 28.6 hectares. The estimated size of the study area is 307,612 hectares, therefore approximately 86% of the study area is in agricultural use.

Figures presented in **Table 11-1** below have been extracted from the Census of Agriculture (2010) data. The data were obtained at Electoral Division (ED) level for each ED within the study area. Cumulative data from each ED within the study area have been collected to give an approximation of farming practices. In total, grassland for pastoral grazing and silage/hay is by far the dominant land use at 89.7% of the total farmed area. These grasslands are abundant right across the study area. Pastural grazing land for drystock is the primary agricultural land use in the area, which is generally more suited to the region's damp climate than crop growing.

Table 11-1 - Farming Practices within the Study Area (2010 Census of Agriculture)

Land Use	Size (Hectares)	Percentage of Total (%)
Pasture	156,818	58.7
Hay	12,402	4.6
Silage	70,455	26.4
Total Crops	5,062	1.9
Potatoes	150	0.1
Total Cereal	3,629	1.4
Rough Grazing	18,660	7.0
Total	267,176	100.0

These land use patterns are also evident from the CORINE 2018 database. The CORINE (Co-Ordinated Information on the Environment) land cover mapping was generated and is maintained by the European Community (EC). The impetus for this mapping was to provide a comparable and standardised data source of geo-spatial information across the European environment, with the most recent iteration of the land use and habitat classification data series made available in 2018 (Referred to in this report as CORINE 2018). Drawing No. MGT0525Arc0024 illustrates the CORINE (2018) land cover distributions across the study areas. These areas correlated well with the aerial photography and with the available soil mapping.

The identification of possible farming practices can be undertaken by reviewing aerial photography and recognising the following features;

- Dairy paddock systems and internal roadways. While these features are not exclusively associated with dairy enterprises, they are the norm;
- Circular collecting yards were a feature with older dairy facilities but are becoming less common place with more modern systems;
- Horse facilities such as covered walkers, semi-circular gallops, sand rings and jumps are all features associated with horse farms. Gallops are indicative of racing stables; and

Pig and poultry housing are quite distinctive when viewed from aerial photography. Differentiating between the two enterprises can be more challenging but features such as free-range paddocks, slurry storage facilities and building type can all be aids to differentiate between these enterprises. The Census of Agriculture (2010) data indicate that there were approximately 802,318 head of livestock within the study area. This total is made up of cattle, sheep and horses, which represent the vast majority of farming in the region and in Ireland. Of this total, 412,538 were sheep (51.4%), 379,982 were cattle (47.4%) and 9,798 were horses and ponies (1.2%). See **Figure 11-1** below.

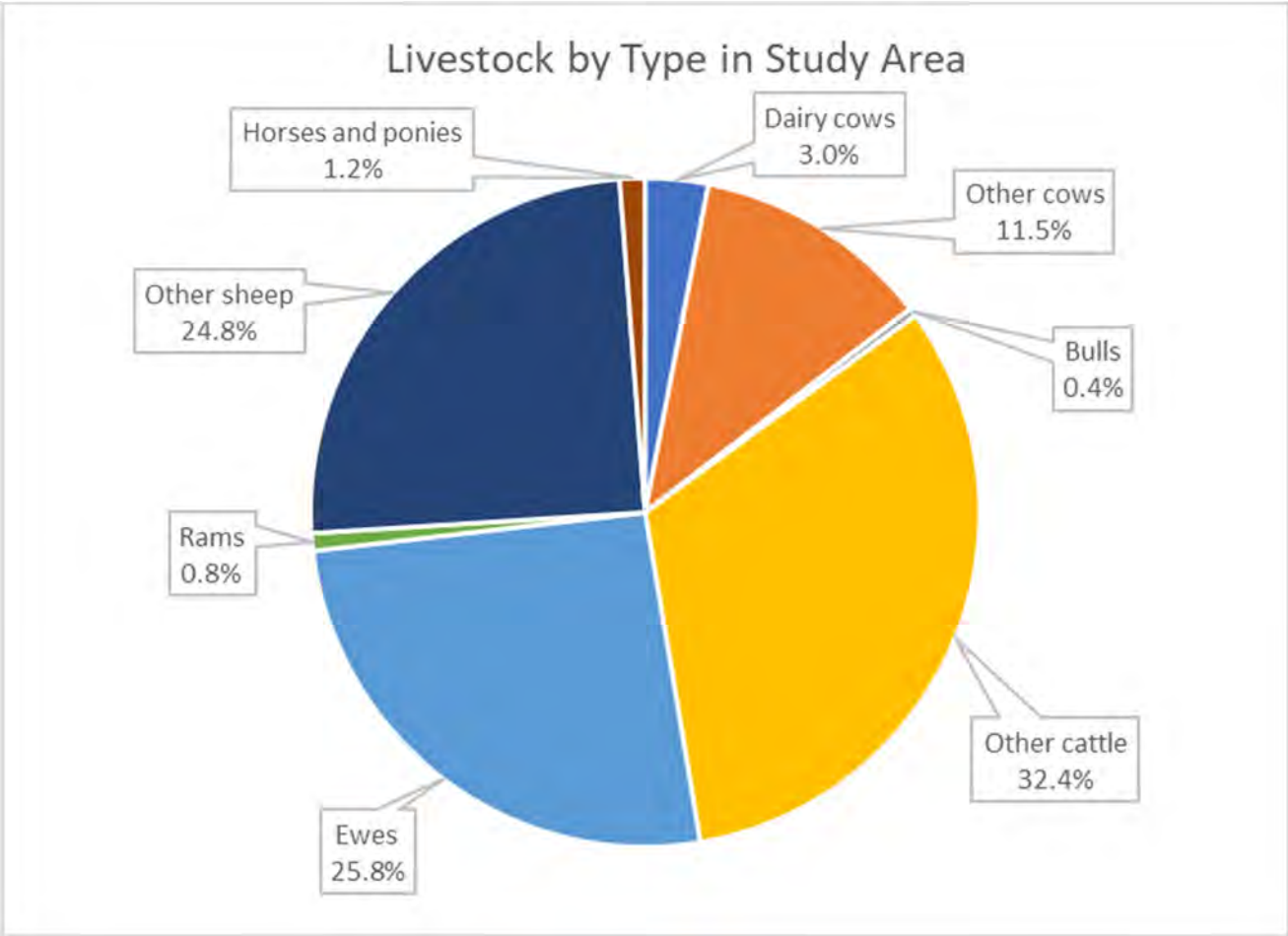


Figure 11-1 - Livestock Types within the Study Area (Census of Agriculture 2010)

These data correlate well with the land use breakdown in **Table 11-1**. The principle land use (pasture – 58.7%) would primarily support the number of cattle within the study area. Sheep would also be heavily dependent upon pastoral grazing, but mountainous breeds would also be accustomed to rough grazing (7% of agricultural land use). Equine stock would also rely on pastoral grazing, but given the nature of the equestrian industry, horses and ponies are largely kept in equestrian centres, stables, stud farms and other specialist farm types, where their diets would be supplemented with other food sources.

CONSTRAINTS AND OPPORTUNITIES REPORT

Data used for completing the agricultural maps have been downloaded from Ireland's open data website which specifically refer to the 2010 Census of Agriculture. This data allowed agriculture to be analysed at each Electoral Division (ED) in the study area. Some EDs do not have published agriculture statistics due to small number of farms, which could potentially be identified at ED level. These EDs have been excluded from the analysis and, are shown on the maps as blank areas with "no data" labels included in the legend.

Agriculture themes used for this study include average farm size, livestock/tillage type, average land use and livestock density. Livestock units (LUs) have been estimated based on the available data to allow the aggregation of numbers of livestock across different categories for comparison purposes. These units of measurements are referred to as coefficients. The coefficients used in this study are taken from EU Regulation No. 1166/2008 covering the 2010 Census of Agriculture.

At this stage of the project there is an understanding of the average farm size, as shown on drawing MGT0525Arc0019, which helps. Farm sizes can also be observed from the aerial photography from and from information available on the Property Registration Authority web site. These together were combined to give a greater understanding, from a high level, of agricultural practices and the intensity at which they may be farmed, as shown on drawing MGT0525Arc0022 & 23. Further consideration of these features will be undertaken during the Phase 2 Option Selection process.

More than half of all farm holders in the area in 2010 were aged 55 years or older. In 2000, just 39.5% of farm holders were aged 55 or older. The number of holders aged less than 35 years also more than halved in the ten-year period between 2000 and 2010, now representing just 5% of all holders now in the area. See **Figure 11-1** below.

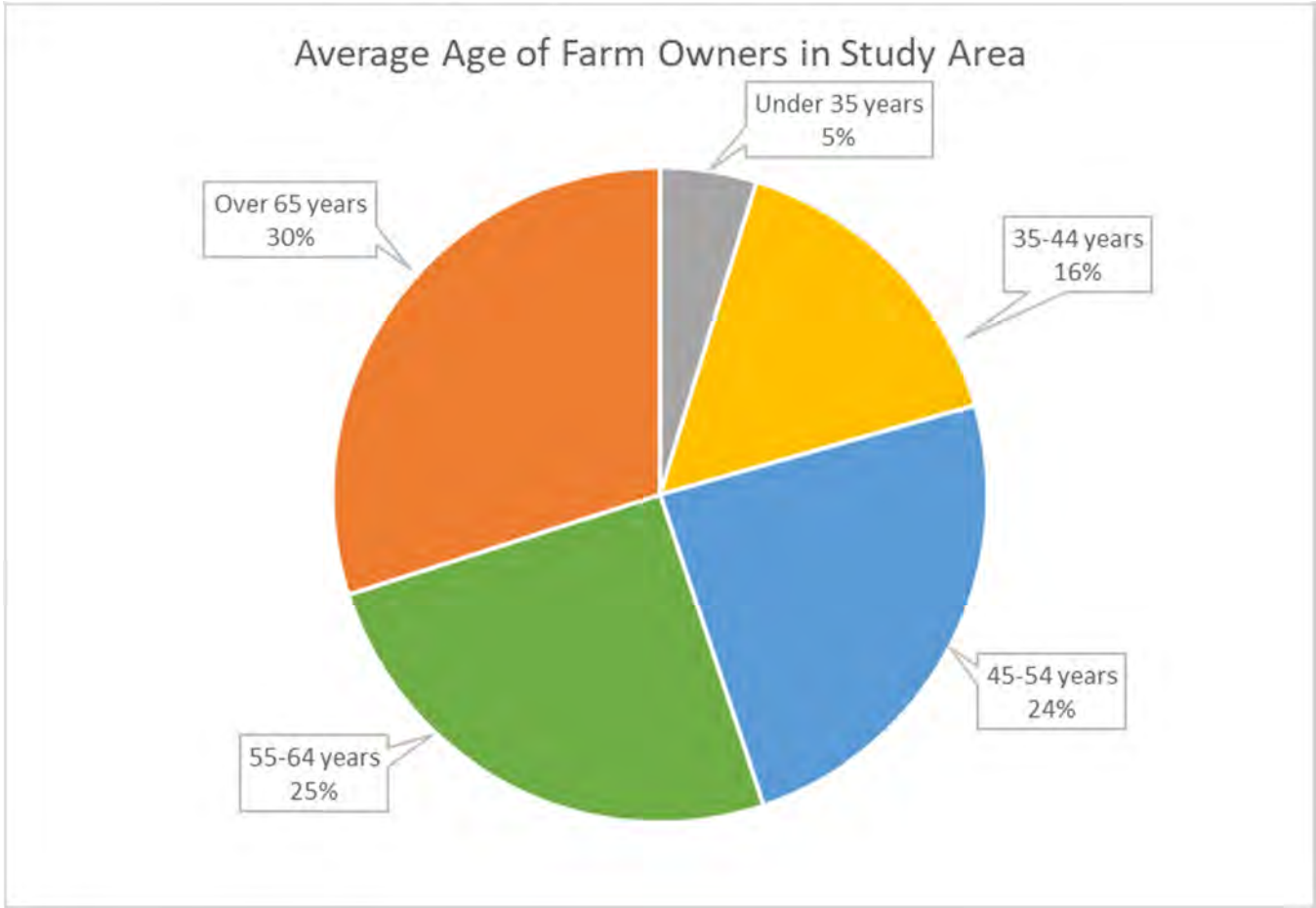


Figure 11-2 – Average Age of Farm Owners within the Study Area (Census of Agriculture 2010)

Consideration was also taken of the soils within the study area by reviewing the Teagasc EPA Soil & Subsoil Mapping included in Appendix E (refer to **MGT0525Arc0004** and **MGT0525Arc0012** respectively). From this mapping the dominant soil within the study area is deep well drained soil derived from mainly basic parent materials (BminDW). There is some large patches of deep poorly drained soil (BminPD) located in the centre of the study area. Scattered pockets of poorly drained soil with peaty topsoil throughout the study area, located mainly near bogs. Deposits of deep

poorly drained soil (AminPD) and poorly drained soil with peaty topsoil (AminPDPT) are present in the south of the study area. Pockets of shallow well drained soils are located mainly near Kinvara and Athlone.

Cutover peat (Cut) is heavily featured within the study area with large bogs along the River Shannon from Athlone to Shannonbridge and on the banks of the River Suck from Shannonbridge to Ballygar. Smaller pockets of cutover peat spreads across the east, mid and northern sections of the study area. There is a large area of Blanket peat (BKtPt) in the south of the study area between Woodford and Gort.

The well-drained soil would be considered the better soils in the region and coincide well with tillage and good grassland seen in the aerial photography. Bogs and soils in the centre of the study area would be considered the poorer quality land, with impaired drainage, and coincide with the smaller field patterns, forestry and poor grassland/scrub seen in the CORINE 2018 mapping and aerial photography.

11.3 Assessment

The development of any new cycleway in Ireland has the potential to impact agriculture as this is the most common land use. The level of impact will be a function of the following factors.

- Area of lands acquired (temporary and permanent) for the construction and operation;
- Area and orientation of lands (and facilities) severed;
- Farm enterprises;
- Intensity of farming practices; and
- Current management systems.

At this early stage of the project the area of private lands required is not known. Therefore, only a high-level examination of agriculture practices was undertaken in the study area to identify aspects of agriculture that could represent a constraint to the development of a new cycleway within these areas.

The following are the farming practices considered in this constraints study and the unique aspects of these practices that can potentially be impacted:

- Dairy Farming – This is one of the more profitable farming enterprises. These farms require stock to be moved to and from the place of milking to the grazing area twice daily. Due to this frequency of movement difficulties, such as accessing grazing areas that may be affected by a cycleway, will cause some inconvenience on these holdings. Where possible dairy farms, particularly the paddocks used by the dairy herd for daily grazing, should be avoided if possible. Avoidance of the areas used for silage, hay or the areas used for grazing replacement stock, while desirable, would have a much lower significance if affected by linear developments.
- Horse Facilities – Horses, particularly thoroughbred horses are of a more nervous disposition than other stock types and are prone to stress caused by irregular noise from pedestrians and cyclists, which may arise from the close proximity of the cycleway to the grazing area. These fields may be less suitable for grazing with equine stock due to an increased risk of injury.
- Poultry/ Pig Units – These are intensive agricultural facilities and while the footprint occupied by these facilities may be small, they can be particularly sensitive to disturbance which is reflected in reduced productivity. Furthermore, and of particular note, these facilities have very strict disease control protocols and should be avoided entirely if identified in the study area.
- Drystock – Enterprises such as beef and sheep are generally less affected than dairy farms. Stock on these farms are not moved from field to field as frequently as on a dairy farm. Although there may be an impact, the farming practices on these farms may be adapted to mitigate the overall impact and therefore these farms are better able to absorb potential impacts from new linear developments.
- Tillage – This farm enterprise is generally less severely affected than livestock farms. Machinery can easily move from one land parcel to another although there are additional costs involved especially where the remaining areas are of a less regular shape. However, it is unlikely the cycleway will impact significantly on the size of the remaining which should remain suited to operate large machinery and therefore avoid any change in enterprise type.
- Forestry – Forestry within the study areas is mostly associated with the state organisation Coillte. However, there is some private forestry in the area. Regardless of the ownership severance of commercial forestry is not likely.

CONSTRAINTS AND OPPORTUNITIES REPORT

- Removing the outer trees from a forestry block or exposing inner trees can considerably increase the effects of wind blow and should be avoided.
- Farm Buildings – Severance of farm buildings may cause some impact on the day-to-day management of a farm and in the case of dairy farms may make the operation of the enterprise difficult.

11.4 Material Assets: Agriculture Identified Constraints

The current greenway strategy outlines utilising state-owned lands where possible. Despite best efforts that will be made in routing decisions to avoid the necessity of purchasing land to complete the network, arrangements with private landowners will be required.

Based on this high-level assessment, a good understanding of the farming practises and profiles has been obtained. The various farming practises in the study area each have unique aspects that can potentially be impacted and will require careful consideration. Early consideration of how options can integrate with the existing agricultural practises in the area will be essential and will be fully explored.

Based on feedback from the first consultation, landowner opinion is divided, with some open to accommodating the cycleway in return for compensation, while other were less positive. . While we recognise the concerns over possible landtake and severance, and the impacts on farming production, every effort will be made to minimise the effects. . It should be noted that the local authorities will take full ownership and responsibility of the greenway and will fully indemnify the landowners affected.

Similarly, many farmers are concerned about the impacts of recreationalists in relation to nuisance and crime. While there may be genuine issues relating to these concerns, so far residents and farmers in proximity to opened greenways have generally been favourably disposed to the developments. Further outreach and early engagement with the farming community about the Route Corridor Options and concrete steps to help assuage their concerns could reduce opposition significantly.

12 CULTURAL HERITAGE

12.1 Introduction

UNESCO define the term ‘Cultural Heritage’ as encompassing several aspects of tangible assets (*immovable*: archaeological sites and monuments, architectural heritage buildings; *movable*: artefacts; and *underwater*: shipwrecks and ruins) and intangible assets (e.g. folklore, oral tradition and language). Broadly, ‘Cultural Heritage’ includes the designated and non-designated heritage categories of (i) archaeology (known and unknown), (ii) architectural (built) heritage and (iii) history and folklore.

A desk-based identification of all recorded archaeological monuments, architectural heritage structures, surveyed gardens/demesnes and significant cultural heritage features within the Constraints Study Area (CSA), and the legal status of same is presented below. Summarised archaeological and historical overview of the CSA is provided, along with discussion of key significant constraints and identifiable areas of heritage note.

12.2 Legal Framework

There are a number of mechanisms under the *National Monument Act 1930* (as amended), the *Heritage Act 1995* and relevant provisions of the *National Cultural Institutions Act 1997*, that are applied to secure the protection of archaeological remains, which are held to include all man-made structures of whatever form or date except buildings habitually used for ecclesiastical purposes.

The *National Monuments Act 1930* (as amended) secures designation of sites of national significance as National Monuments, enters archaeological sites onto the Register of Historic Monuments (RHM) and the Sites and Monuments Record (SMR); and includes sites in the Record of Monuments and Places (RMP). All RMP sites receive statutory protection under the Act. The Act also allows for the placing of Preservation Orders and Temporary Preservation Orders on endangered sites, which secures designation protection as that for National Monuments. There is a total of 8,089 No. SMR sites located within the CSA, 46 of which are National Monuments (Appendix C).

Section 3 of the *National Monuments (Amendment) Act 1987* as amended by the Section 18 of the *National Monuments (Amendment) Act 1994* makes specific provision for underwater archaeological objects, including that a person shall not dive on, damage, or generally interfere with, any wreck or archaeological object, except in accordance with a licence issued by the Minister of DCHG under Section 3 (5) of the Act.

Protection of the architectural heritage in Ireland is provided for through a range of legal instruments that include the *Heritage Act 1995*, the *Architectural Heritage (National Inventory) and National Monuments (Misc. Provisions) Act 1999*, and the *Planning and Development Act 2000*. Under the *Planning and Development Act 2000* all Planning Authorities are obliged to keep a ‘Record of Protected Structures’ (RPS) of special architectural, historical, archaeological, artistic, cultural, scientific, social or technical interest. The relevant development plans pertaining to the CSA at the time of writing are the *Galway County Development Plan 2015-2021*, *Roscommon County Development Plan 2014-2020* and the *Draft Westmeath County Development Plan 2021-2027*. There are 1080 No. RPS structures located within the CSA.

The National Inventory of Architectural Heritage (NIAH) was established to record architectural heritage structures within the State and to advise local authorities in relation to structures of architectural heritage significance within their administrative areas. There are 1131 No. NIAH structures located within the CSA.

In December 2015 Ireland ratified the 2003 UNESCO Convention for the Safeguarding of the Intangible Cultural Heritage. Ireland’s obligations under the 2003 Convention include establishing a National Inventory for Intangible Cultural Heritage (NIICH) to protect, promote and celebrate Irish living cultural heritage practices, customs, crafts and traditions. There are no intangible cultural heritage elements on the NIICH specific to the CSA, however, in general

terms, Uilleann Piping, Hurling, Irish Harping, Irish Traditional Music, Falconry, Dry Stone Walling and Floating Heritage have relevance.

12.3 Methodology

This study has been compiled based on the *Guidelines for the Assessment of Archaeological Heritage Impacts of National Road Schemes* and *Guidelines for the Assessment of Architectural Heritage Impacts of National Road Schemes* as published (2005) by Transport Infrastructure Ireland (TII) together with due cognisance of the Code of Practice for Archaeology agreed between the Minister for Arts, Heritage, Regional, Rural and Gaeltacht Affairs and Transport Infrastructure Ireland (TII) (2017). The objective of the constraints study is to identify all known archaeological monuments, protected (architectural) structures and other features of cultural heritage significance within the defined CSA including the legal status, if any, of these features. Ultimately this shall serve to inform the Design Team of all relevant heritage constraints, including sites vulnerable to impact.

A desk-top study of recorded heritage datasets and documentary survey records was undertaken in order to identify all recorded archaeological, architectural and local historical heritage sites within the CSA. The collated information shall provide a cursory insight into the historical development of the CSA over time and shall assist in an overall evaluation of potential presence of hitherto unrecorded cultural heritage sites.

12.4 Data Sources

Detailed below are relevant data sources utilised for this Cultural Heritage Constraints Report:

- Sites and Monuments Record (SMR) and Record of Monuments and Places (RMP) for counties Sligo and Mayo, as published by the Archaeological Survey of Ireland (SMR dataset exports from Historic Environment Viewer² and a review of published (1995/1996) RMP inventories).
- *Archaeological Inventory of County Galway (Vol. 1 & 2)*.
- Record of Protected Structures (RPS) for Co. Galway, Co. Roscommon and Co. Westmeath per relevant current County Development Plans: *Galway County Development Plan 2015-2021*, *Roscommon County Development Plan 2014-2020* and the *Draft Westmeath County Development Plan 2021-2027*.
- National Inventory of Architectural Heritage (NIAH) Buildings Survey for Co. Galway, Co. Roscommon and Co. Westmeath per dataset downloads from Historic Environment Viewer³.

In addition, historical documentation relating to previous Cultural Heritage assessments carried out for proposed road schemes within the CSA were reviewed including:

- *The Quiet Landscape Archaeological investigations on the M6 Galway to Ballinasloe national road scheme*.
- *In the Lowlands of South Galway: Archaeological Excavations on the N18 Oranmore to Gort National Road Scheme*.
- Numerous articles from the NRA Monographs Series.

12.5 Topography and Landscape Character

The Constraints Study Area (CSA) encompasses a large portion of east and south County Galway, as well as adjacent portions of County Roscommon and County Westmeath. The dominant topographical features of the CSA are the Rivers Shannon and Suck to the east, the Slieve Aughty Mountains to the south and Galway Bay (Atlantic Ocean) to the west. The CSA is bisected by the M6 Motorway, which cuts through the central portion of this landscape from west to east. Much of the CSA including east County Galway and the portion of Counties Roscommon and Westmeath between the Rivers Shannon and Suck are set on limestone bedrock. This is generally an undulating landscape of low hills and ridges formed by glacial action. More broadly, the CSA is comprised of a number of Landscape Character

² Available at: <https://webgis.archaeology.ie/historicenvironment/>

³ See Ref. 2 above

CONSTRAINTS AND OPPORTUNITIES REPORT

Areas as documented in the *Landscape and Landscape Character Assessment for Galway County* within the *Galway County Development Plan 2015-2021*, the *Landscape Character Assessment of County Roscommon* within the *Roscommon County Development Plan 2014-2020* and the *Landscape Character Assessment of County Westmeath* within the *Draft Westmeath County Development Plan 2021-2027*.

The majority of the CSA is within the area covered by the *Landscape and Landscape Character Assessment for Galway County*, including the following: Northeast Galway (Tuam environs), East Galway Bay (Oranmore to Kinvarra Bay and inland to the N18 road), East Central Galway (Athenry, Ballinasloe to Portumna), Shannon and Suck River Valleys (between Portumna and Ballinasloe), Northwest Lough Derg, Slieve Aughty Mountains and Southeast Galway (Clarinbridge to Gort). These Landscape Character Areas provide Landscape Value Ratings in terms of Cultural, Socio-economic and Environmental values for each of the areas.

The *Landscape Character Maps of Galway County* depict the overall CSA in more general terms as agricultural land (a situation that has prevailed for several centuries at least), with patches of peat bog, particularly to the east and south, moor and heather and forest to the south around the Slieve Aughty Mountains. With the exception of the area around the Slieve Aughty Mountains, the landscape is generally characterised as flat with some areas gently undulating.

The *Landscape Character Maps of Galway County* also show the location of recorded archaeological monuments in the county. Concentrations of monuments are notable to the west and east of Loughrea, north and southwest of Tuam and around the settlements of Athenry, Kilconnell, Ahascragh, etc. The lowest density of monuments is recorded around the Slieve Aughty Mountains. The central portion of the CSA, the landscape immediately surrounding M6 Motorway, has been described in archaeological terms as a 'quiet landscape' of historic market towns and dispersed settlement with low-lying pastureland (McKeown & O'Sullivan 2014).

The *Landscape Character Assessment of County Roscommon* within the *Roscommon County Development Plan 2014-2020* sets this portion of the CSA within the following Landscape Character Areas: *Lower Lough Ree and Athlone Environs* (LCA 8), *Cloonown and Shannon Callows* (LCA 9), *Athleague and Lower Suck Valley* (LCA 12) *Suck Callows* (LCA 13), *Lough Funshinagh, Stone Wall Grasslands and Esker Ridges* (LCA 34), *Brideswell Esker Belt* (LCA 35) and *Ballydangan Pastures* (LCA 36).

The County Roscommon portion of the CSA is characterised as mainly dry grassland with areas containing eskers, raised bog/fen and heath with occasional patches of wet grassland and forest. In terms of Landscape Character Types, the east, west and south areas of the County Roscommon portion of the CSA (including *Lower Lough Ree and Athlone Environs* (LCA 8), *Cloonown and Shannon Callows* (LCA 9), *Athleague and Lower Suck Valley* (LCA 12) *Suck Callows* (LCA 13)) are designated as *River Corridor* (for the Shannon and Suck rivers), while the central and norther areas (including *Lough Funshinagh, Stone Wall Grasslands and Esker Ridges* (LCA 34), *Brideswell Esker Belt* (LCA 35) and *Ballydangan Pastures* (LCA 36)) are designated as dry farmland and bog and farmland complex (*Landscape Character Assessment of County Roscommon*).

The *Draft Westmeath County Development Plan 2021-2027* contains a study of Landscape Character Areas for which Athlone is within the *Lough Ree & Shannon Corridor LCA*. This is similar in character to the adjacent *Lower Lough Ree and Athlone Environs* (LCA 8) in Roscommon.

12.6 Archaeological Heritage

There is a total of 8089 No. archaeological site RMP/SMR records located within the CSA (Appendix C). Of this total 754 No., or 9.3%, are redundant records. Of the various classifications of monuments represented within the overall data some may represent a variety of periods from prehistoric to the present and could not be easily assigned to the general periods presented below (*i.e.* prehistoric, early medieval and late and post-medieval).

The prehistoric period is represented by 3.8% (307 No.) of sites (megalithic tombs, standing stones, barrows, boulder burials, henges, hillforts, hilltop enclosures, pit burials, lithic scatters, stone circles, burial cairns, cists and *fulachta fiadh*). This may not represent the whole prehistoric dataset, as it does not include sites that may date to this period or later as detailed below.

Of the total number of sites, 40.9% (3314 No.) possibly date to the early medieval period (ringforts, cross slabs, souterrains, crannogs, ecclesiastical enclosures, church and bullauns), 1850 No. of these representing ringforts alone. It must be noted that some of the sites assigned to the late/post-medieval period may also date to this period, which would raise numbers significantly.

Of the remaining dataset, approximately 25% (2023 No.) sites are broadly dated to the late/post-medieval period and consist of a wide variety of sites. The most numerous of these included castles (195 No.), children's burial grounds (276 No.), ritual sites (129 No.), houses (232 No.), graveyards (154 No.), graveslabs (123 No.), designed landscapes (297 No.), religious houses (41 No.), architectural fragments (41 No.), bawns (35 No.), boundary mounds (64 No.), Chapels (40 No.), country house (98 No.), mills (No. 57), and wells (73 No.).

Some sites recorded within the CSA could not be assigned to the three general periods outlined above, these include settlement clusters (15 No.), mines (3 No.), fords (5 No.), field boundaries (16 No.), quarries (477 No.), houses – indeterminate date (183 No.), anomalous stone group (8 No.), buildings (40 No.), burials (24 No.), cairns (clearance, radial, unclassified) (29 No.), toghers/roads (124 No.), structures (48 No.), large enclosures (26 No.), mounds (31 No.), middens (2 No.), inauguration sites (3 No.), earthworks (74 No.), field systems (104 No.) and hut sites (20 No.).

There is a total of 46 No. National Monuments located within the CSA (Appendix C & Appendix E). Several of these represent a number of individual monuments within one site.

12.7 Architectural Heritage

There are a total of 1080 No. Record of Protected Structures (RPS) sites and a total of 1131 No. sites listed on the National Inventory of Architectural Heritage (NIAH) located within the CSA. 603 No. of these sites are recorded on both the NIAH and RPS. This represents a high number of architectural heritage sites for a mostly rural study area (**Appendix E**).

Both the NIAH and RPS sites are generally dispersed along the road network throughout the CSA, with high concentrations in and around the towns and villages.

12.8 Multiple Designation Sites

Initial examination of the extensive cultural heritage datasets pertaining to the CSA indicate that there are a number of key sites of notable extant (above ground) remains and of multiple (statutory and non-statutory) designation (RMP status, RPS designation and/or NIAH record). These sites that retain multiple cross-designations (e.g. RMP, RPS and NIAH) can be primary indicators of overall heritage value, importance and significance of the site type and its inherent qualities therein and as such have been identified as notable key sites within the CSA. There is a total of 904 No. multiple designation sites within the CSA (Appendix C), 603 No. of which are recorded on both the NIAH and RPS, 39 No. are recorded on both the SMR and NIAH and 52 No. are recorded on the SMR and RPS. In addition, there is 210 No. sites that are recorded on the SMR, NIAH and RPS. The 210 No. sites that are recorded on all three heritage designations are of particular note.

Distribution mapping of identified multiple designation sites within the CSA is presented in on Appendix C & Appendix E.

12.9 Conclusions

The CSA contains a rich historic environment of archaeological and built heritage sites. This includes a wide variety of monuments and structures covering all periods of settlement from the Mesolithic right down to the modern day. The vast number of Cultural Heritage sites (9185 No. in total) throughout the CSA shows a wide pattern of distribution, particularly with regard to archaeological monuments, which make up 88.1% of the overall dataset. The architectural heritage sites show clear clustering within and around the towns and villages within the CSA. Although having a much

CONSTRAINTS AND OPPORTUNITIES REPORT

denser rural distribution that the architectural heritage sites, the archaeological monuments too are often found in clusters in the towns, such as Athlone, Ballinasloe, Loughrea, Athenry and Tuam. A few patches of low density of archaeological monuments are visible around the Slieve Aughty Mountains and to the east of Ballinasloe. The maps showing the distribution of SMR sites show that there is little direct geographical association between SMR sites and sections of the River Suck, Killyclogher River and sections of other rivers within the CSA. This suggests that these rivers had extensive flood plains that were not conducive to past settlement.

In terms of location and distribution, the majority of National Monuments within the CSA are located to the south of the M6 Motorway and north of the Slieve Aughty Mountains. There are notable small clusters of National Monuments at a small number of locations, including:

- Portumna: Portumna Friary (National Monument No. 461) and Portumna Castle (National Monument No. 515).
- Athenry: Athenry Castle (National Monument No. 406) and Athenry Abbey (National Monument No. 164).
- Near Loughrea: settlement cluster at Tonaroasty (National Monument No. 643), stone circle at Monamore East (National Monument No. 498) and ringforts (2 No.) at Masonbrook (National Monument No. 499).
- Near Aughrim: ringforts (2 No.) and redundant record (1 No.) at Attidermot (National Monument No. 371).
- Near Kilcolgan: Early ecclesiastical site and associated monuments at Drumacoo (12 No. sites) (National Monument No. 254).

The distribution of multiple designation sites is quite wide, however, there are lower densities to the east of Tuam. Immediately west and southwest of Athlone and around the Slieve Aughty Mountains. As with the National Monuments, notable clusters are discernible. With the exception of Tuam, the clusters are located mainly in the southern half of the CSA, including around Ballinasloe, Eyrecourt, Portumna, Loughrea, Athenry and Oranmore.

Although there is a considerable time-depth represented in the data relating to the historic environment of the CSA, some periods demonstrate a much greater density of features than others. A cursory scan of the breakdown of the numbers of archaeological monument by site type shows that ringforts (1850 No.) are by far the most numerous monument type in the CSA. Making up approximately 23% of the total, there are more than twice as many ringforts recorded in the SMR than all of the discernible prehistoric sites combined. There may be myriad of reasons for the preponderance of extant ringforts, including the undulating nature of the landscape which lends itself to ringfort construction, the type of farming practiced and the folklore associations with ringforts. Ní Cheallaigh (2012) recognised that ringforts were as much part of the symbolic landscape as the physical landscape and that folk traditions associated with fairies, established long after the ringforts were abandoned, may account for their survival in some areas. The succeeding periods (late and post-medieval, modern) also contain a large number and variety of monuments and structures. Perhaps the more recent the feature the better the chance of survival. The proportionately low number of prehistoric sites to later site is mirrored in the adjacent and analogous areas of West Galway and North Galway (see Gosling 1993 & Alcock *et al* 1999). As has been proved during archaeological works associated with road schemes within the CSA, hitherto unknown prehistoric sites (and later sites), including very extensive settlement and ritual sites exist sub-surface across the landscape.

Any option corridor evaluation process and subsequent environmental impact assessment, which will involve a desk study and field walkover inspection, will ensure that known and extant cultural heritage sites and features are identified, and any potential likely impacts are measured, with mitigation measures detailed for same, as appropriate.

12.10 Consulted Sources

Alcock et al 1999. Archaeological Inventory of County Galway Vol. 2 – North Galway. Dublin: Government Publications.

Gosling, P. 1993. Archaeological Inventory of County Galway Vol. 1 – West Galway. Dublin: Government Publications.

McKeown, J. & O'Sullivan, J. 2014. *The Quiet Landscape Archaeological investigations on the M6 Galway to Ballinasloe national road scheme*. NRA Scheme Monograph 15. Dublin: National Roads Authority.

Ní Cheallaigh, M. 2012. Ringforts or Fairy Homes: Oral Understandings and the Practice of Archaeology in Nineteenth- and Early Twentieth-Century Ireland. *International Journal of Historical Archaeology*, Vol. 16, 367–384.

Galway County Development Plan 2015-2021

Roscommon County Development Plan 2014-2020

Draft Westmeath County Development Plan 2021-2027.

Transport Infrastructure Ireland (TII) (2005a) *Guidelines for the Assessment of Archaeological Heritage Impacts of National Road Schemes.*

Transport Infrastructure Ireland (TII) (2005b) *Guidelines for the Assessment of Architectural Heritage Impacts of National Road Schemes.*

13 LANDSCAPE

13.1 Introduction

This section of the report presents the constraints and opportunities pertaining to landscape and visual amenity that are relevant to the proposed Galway Athlone Cycleway.

The approach to the reporting of constraints was guided by the following:

- Landscape Institute and Institute of Environmental management and Assessment, Guidelines for Landscape and Visual Impact Assessment, 3rd Edition, (2013);
- TII, Landscape character assessment (LCA) and landscape and visual impact assessment (LVIA) of proposed national roads: Standards Document, PE-ENV-01105, Draft January 2019; and
- TII, Landscape character assessment (LCA) and landscape and visual impact assessment (LVIA) for Specified Linear Infrastructure Projects: Overarching Technical Document, PE-ENV-01104, Draft January 2019.

The constraints study and comparative assessment was informed by the following data sources:

- Galway County Development Plan (CDP) 2015 -2021;
- Roscommon County Development Plan (CDP) 2014-2020;
- Ordnance survey maps at varying scales; and
- OS Maps and Aerial photography.

13.2 Study Area

A Study Area was identified for the constraints and opportunities study across all environment disciplines and this area includes the eastern part of Galway County as well as part of County Roscommon. The study area comprises an extensive landscape in which, a range of landscape elements and features are located, and which require consideration in regard to developing a route that is scenic without undue effects on sensitive receptors.

13.3 Policy Landscape and Visual Amenity

13.3.1 Galway County Development Plan (CDP) 2015-2021

Policies and objectives of relevance to this project in the current County Development Plan (CDP) are as follows.

Objective NHB 11 – Trees, Parkland/Woodland, Stonewalls and Hedgerows

“a) Protect important trees, tree clusters and hedgerows within the County and ensure that development proposals take cognisance of significant trees/tree stands. Ensure that all planting schemes use suitable native variety of trees of Irish provenance;

b) Seek to retain natural boundaries, including stonewalls, hedgerows and tree boundaries, wherever possible and replace with a boundary type similar to the existing boundary where removal is unavoidable. Discourage the felling of mature trees to facilitate development and encourage tree surgery rather than felling where possible. All works to be carried out in accordance with the provisions of the Forestry Act, 1946.”

13.3.1.1 Landscape Character

The published county landscape character assessment identifies 25 landscape character areas of which 12 of these occur within the study area. Each landscape character area is assigned a ranking in the range of 1 to 5 in terms of value. The CDP refers to value as pertaining to the *“responses of the perceptions that communities have of the landscape they inhabit. The perceptions arise from intrinsic attributes such as visual beauty, ecology, archaeology, social history, religious sites, mythology and traditional settlement patterns and community values.”*

The CDP also refers to Landscape Sensitivity as *“a measure of the ability of the landscape to accommodate change or intervention without suffering unacceptable effects to its character and values.”*

Sensitivity rankings in the range of 1 to 5 are assigned to the individual LCAs as follows:

- Class 1 – Low sensitivity
- Class 2 – Moderate sensitivity
- Class 3 – High sensitivity
- Class 4 – Special
- Class 5 – Unique

Policies and objectives pertaining to landscape character are set out below as follows.

Policy LCM 1 – Preservation of Landscape Character states *“Preserve and enhance the character of the landscape where, and to the extent that, in the opinion of the Planning Authority, the proper planning and sustainable development of the area requires it, including the preservation and enhancement, where possible of views and prospects and the amenities of places and features of natural beauty or interest.”*

Objective LCM 1 – Landscape Sensitivity Classification states *“The Planning Authority shall have regard to the landscape sensitivity classification of sites in the consideration of any significant development proposals and, where necessary, require a Landscape/ Visual Impact Assessment to accompany such proposals. This shall be balanced against the need to develop key strategic infrastructure to meet the strategic aims of the plan, and having regard to the zoning objectives of serviced development land within the Galway Metropolitan Areas.”*

Objective LCM 2 – Landscape Sensitivity Ratings states *“Consideration of landscape sensitivity ratings shall be an important factor in determining development uses in areas of the County. In areas of high landscape sensitivity, the design and the choice of location of proposed development in the landscape will also be critical considerations.”*

Objective LCM 3 – Open/Unfenced Landscape states *“Preserve the status of traditionally open/unfenced landscape. The merits of each case will be considered in light of landscape sensitivity ratings and views of amenity importance.”*

13.3.1.2 Focal Points and Views

Objective FPV 1 – Development Management relates to focal points and views and states *“Preserve the focal points and views as listed in Map FPV1 from development that in the view of the Planning Authority would negatively impact on said focal points and views. This shall be balanced against the need to develop key infrastructure to meet the strategic aims of the plan and have regard to the zoning objectives of serviced development land within the Galway Metropolitan Area.”*

13.3.2 Roscommon County Development Plan (CDP) 2014-2020

Policies and objectives of relevance to this project in the current County Development Plan (CDP) are outlined below.

Nature conservation objectives in the CDP are of some relevance to landscape. In this regard, Objective 7.9 states *“Retain where feasible and enhance important landscape features, such as lakes, rivers, wetlands, stonewalls, hedgerows etc, which form wildlife corridors and link habitats, where they provide, stepping stones necessary for wildlife to flourish.”*

13.3.2.1 Landscape Character

The published county landscape character assessment identifies 36 landscape character areas of which 7 of these occur within the study area. Each landscape character area is assigned a ranking in terms of value in accordance with four classes, these being Exceptional Value, Very High Value, High Value and Moderate Value.

The Shannon System running along the eastern boundary of the county has been classified as of Very High Value, along with Boyle and Curlew Mountains (LCA 17) and the Arigna Mountains (LCA 14) and Lough Meelagh Drumlins (LCA 15) located in the northeast. The Shannon System is of high aesthetic and ecological quality and the other upland areas provide important scenic amenities.

All of the remaining landscape character areas have been classified as of Moderate Value. None of the landscape character areas are of Low Value.

CONSTRAINTS AND OPPORTUNITIES REPORT

Policy objective 7.37 concerns landscape value and states “Seek to minimize visual impacts on areas categorized within the Co. Roscommon Landscape Character Assessment including “moderate value”, “high value”, “very high value” and with special emphasis on areas classified as “exceptional value” and where deemed necessary, require the use of visual impact assessment where proposed development may have significant effect on such designated areas.”

13.3.2.2 Views

Objective 7.40 in the CDP pertains to views and states “Seek to protect important views and prospects in the rural landscape and visual linkage between established landmarks, landscape features and views in urban areas.”

13.4 Constraints and Opportunities

13.4.1 Landscape Value and Sensitivity rankings - Galway

The landscape character areas within Galway that occur within the study area are tabulated in Table 13-1 below, together with the value and sensitivity rankings as documented in the published landscape character assessment.

The published landscape character assessment provides further detail in regard to landscape value and landscape sensitivity as follows.

“Landscape values - Landscape values were derived for each landscape character area by consideration of environmental and cultural benefits e.g. aesthetics, ecological, historical, socio-economic, religious, mythological etc. The values were given a score ranging from low, medium, high to outstanding. Landscape values combining all environmental and cultural benefits were decided through liaison with Galway County Council Forward Planning Dept.”

“Landscape sensitivity - The sensitivity of a landscape to development and therefore to change will vary according to its character and to the importance which is attached to any combination of landscape values. The sensitivity of the character areas was derived by consideration of designations such as Special Protection Areas, Natural Heritage Areas, National Parks, by information such as tourist maps, guidebooks, brochures and by evaluation of indicators such as uniqueness, popularity, distinctiveness and quality of the elements of the area.”

Table 13-1 - Galway Landscape Character Areas within the Study Area

Galway Landscape Character Areas within the Study Area		
Landscape Character Area	Landscape Value	Landscape Sensitivity
Area 1-North east Galway (Balinasloe to Ballymoe).	Low	Class 1-Low with pockets of Class 2-Moderate
Area 2-Shannon and Suck River Valley between Portumna and Ballinasloe.	Medium	Class 4-Special
Area 3-East central Galway (Athenry, Ballinasloe to Portumna).	Low	Class 1-Low with pockets of Class 2-Moderate
Area 4-Southeast Galway. (Clarinbridge to Gort)	Medium	Class 2-Moderate with pockets of Class 3-High
Area 5-Northeast Galway (Tuam environs).	Low	Class 1-Low with pockets of Class 2-Moderate
Area 6-Slieve Aughty Mountains.	Medium	Class 3-High
Area 7-Northwest Lough Derg.	Medium	Class 4-Special
Area 8-Lower Burren (Co. Galway portion).	Outstanding and medium	Class 4-Special with pockets of Class 2-Moderate
Area 9-Inveran to Galway City coastline.	High	Class 3-High with a parallel strip of Class 4-Special
Area 11-Lough Corrib and environs.	Outstanding	Class 5-Unique with pockets of classes 3-High and 4- Special
Area 13-East Galway Bay (Oranmore to Kinvarra Bay and inland to N18 road).	High	Class 3-High with a coastal edge of Class 4-Special
Area 25-Lough Rea.	High	Class 4 - Special

13.4.2 Landscape Character - Galway

Relevant descriptive data from the published landscape character assessment is presented below for each Landscape Character Area (LCA) within the study area. This is followed by a review of the published recommendations in regard to landscape management and future development in section 3 of the landscape character assessment report and the implications of same regarding the proposed cycleway.

13.4.2.1 Area 1-North east Galway (Ballinasloe to Ballymoe).

The landscape is described as “flat to undulating open pastoral land bound by field hedgerows, with small scattered coniferous plantations of 1-6 km² in size. There are no areas of particular scenic value. This area is primarily rural and includes the settlements of Ballinasloe, Mountbellew Bridge, Glennamaddy, Ballymoe and Dumore.”

Table 13-2, below sets out the recommendations for future development and management of relevance to the proposed cycleway and the implications of same.

Table 13-2 - Area 1. Northeast Galway (Ballinasloe to Ballymoe) Landscape sensitivity principally class 1-low with areas of class 2-moderate

Area 1. Northeast Galway (Ballinasloe to Ballymoe)	
Published Recommendations	Implications for the Proposed Cycleway
“Development is prohibited in the areas (primarily bogs) that carry a nature designation. Generally, the landscape is flat to undulating in this area. Height restrictions should apply to build development in the flatter areas to avoid long distant visual intrusion or obstruction of the many focal points identified in the landscape character analysis. Development of all scales in this class 1 area should be either set close to one of the existing large blocks of forestry or screened by either new commercial forestry or existing mixed deciduous woodland.	Nature designations (primarily bogs) to be avoided however cycle route could follow existing minor roads where this takes the cyclist through habitat or landscape of interest.
Due to the rural nature of the area scattered development in the class 1 area which cannot be screened by forestry should be of natural stone or rendered finish of a soft colour that is sympathetic to the colours in the landscape generally. New development should be surrounded by hedgerow to reinstate sections lost during construction and to continue the ecological corridor effect.”	Cycleway Route to be routed for the visual enjoyment of broad leaf woodland including seasonal autumn colour.
	Cycleway route to allow user to attain long range views and enjoyment of the many focal points
	Areas of commercial coniferous forestry are least desirable in terms of viewer interest and cyclists’ enjoyment of the surrounding landscape.

13.4.2.2 Area 2-Shannon and Suck River Valley between Portumna and Ballinasloe.

The landscape is described as “flat bordered by deciduous trees and wateredge planting. Also, along the riverbank are recreational facilities for fishing, bird watching and boating. There are local scenic views along the river and to the local heritage sites. Long distant views are to the Aughty Mountains.”

Table 13-3, below sets out the recommendations for future development and management of relevance to the proposed cycleway and the implications of same.

Table 13-3 - Area 2. Shannon and Suck River Valley between Portumna and Ballinasloe Landscape sensitivity class 4-special

Area 2-Shannon and Suck River Valley between Portumna and Ballinasloe	
Published Recommendations	Implications for the Proposed Cycleway
“Development should not be of a nature, which would damage the sensitive ecological habitats of the river corridor. Development should be located within pockets of existing vegetation to assist screening. Buildings should be clustered together to avoid ribboned development along the river edge. This will maintain long distant views out to the countryside beyond.	Nature designations (especially those associated with the rivers) to be avoided however cycle route could follow existing minor roads where this takes the cyclist through habitat or landscape of interest.
	Cycleway route to have regard for protection of riparian habitats.

CONSTRAINTS AND OPPORTUNITIES REPORT

<i>Suitable developments should be in keeping with an intimate water edge environment. Residential developments should be stonework or rendered in white or soft colours (sympathetic to the landscape setting), or timber clad. Paths should be timber decking adjacent to the water edge, or a natural ‘soft’ finish i.e. crushed stone surfacing. Street furniture i.e. seats, fencing, litter bins should be of timber to reflect the rural natural setting of the river corridor. Large conspicuous, brightly coloured signs will cause visual intrusion within the natural water edge setting and should be replaced with low-key timber signage (excluding road or safety signs).”</i>	Cycleway route to facilitate varied visual experience from enclosed intimate wooded areas to open landscapes with available long-range views.
	Cycleway Route to allow user to attain views of the Slieve Aughty Mountains, River corridors and points of heritage interest.

13.4.2.3 Area 3-East central Galway (Athenry, Ballinasloe to Portumna).

The landscape is described as “flat, coarse grassland, occasional clumps of coniferous forestry between 1- 3 km² in size, fields defined principally by stone walls. There are no areas of particular scenic value although the stone walls are quite distinct.”

Table 13-4, below sets out the recommendations for future development and management of relevance to the proposed cycleway and the implications of same.

Table 13-4 - Area 3. East central Galway (Athenry, Ballinasloe to Portumna) Landscape sensitivity principally class 1-low with areas of class 2- moderate.

Area 3. East central Galway (Athenry, Ballinasloe to Portumna)	
Published Recommendations	Implications for the Proposed Cycleway
<i>“The landscape is flat therefore height restrictions should apply to build development to avoid long distant visual intrusion. Development is prohibited in the areas (primarily bogs) that carry a nature designation. Development in the class 1 area should be either set close to existing medium sized blocks of forestry or screened by either new commercial forestry or mixed deciduous woodland, both of which are present in this area. Due to the rural nature of the area scattered development which cannot be screened by forestry should be of natural stone or rendered finish of a colour that is sympathetic to the colours of the landscape. Stonewalls are a distinct element of the character of this area and should be constructed to match traditional style around new development.”</i>	Nature designations (primarily bogs) to be avoided however any proposed cycle route could follow existing minor roads where this takes the cyclist through habitat or landscape of interest. The route of the cycleway will avail of long-range views of the landscape and traditional field pattern with stone wall enclosure. The route will take the cyclist through and near deciduous woodland for appreciation of same. Areas of commercial coniferous forestry are least desirable in terms of viewer interest and cyclists’ enjoyment of the surrounding landscape.

13.4.2.4 Area 4-Southeast Galway. (Clarinbridge to Gort)

The landscape is described as “undulating scrubby grassland, bound by field hedgerows without mature trees. The landscape is scenic without being remarkable and there are long distance views of the Slieve Aughty Mountains to the east.”

Table 13-5, below sets out the recommendations for future development and management of relevance to the proposed cycleway and the implications of same.

Table 13-5 - Area 4. Southeast Galway (Clarinbridge to Gort) Landscape sensitivity principally class 2-moderate with areas of class 3-high

Area 4. Southeast Galway (Clarinbridge to Gort)

Published Recommendations	Implications for the Proposed Cycleway
<i>“Development is prohibited in the areas that carry a nature designation. Development is permitted in the class 2 area. Due to the undulating nature of the landscape, development of small-scale buildings will be easily accommodated and naturally screened in the natural hollows. Larger development may require earthworks (cut and fill) and the associated flattening of areas may alter the intimate character in existence. There is little coniferous or deciduous forestry in this area therefore large-scale screening by forestry is not appropriate, screening should be achieved using the natural topography. Development should not block important long distant views of the Burren or Slieve Aughty Mountains or local focal points as these views are of regional landscape value. New development should be surrounded by hedgerow to reinstate sections lost during construction and to continue the ecological corridor effect.”</i>	The route of the proposed cycleway will have regard for the protection of areas that carry a nature designation. The routeing of a cycleway in this LCA will take advantage of areas where the cyclist can attain views of the Slieve Aughty Mountains.

13.4.2.5 Area 5-Northeast Galway (Tuam environs).

The landscape is described as “flat, fertile pastoral land bound with field hedgerows. There is little or no coniferous forestry or deciduous woodland. There are no areas of particular scenic value.”

Table 13-6, below sets out the recommendations for future development and management of relevance to the proposed cycleway and the implications of same.

Table 13-6 - Area 5. Northeast Galway (Tuam environs). Landscape sensitivity principally class 1-low with areas of class 2- moderate

Area 5. Northeast Galway (Tuam environs)	
Published Recommendations	Implications for the Proposed Cycleway
<i>“Development is prohibited in the areas (primarily bogs) that carry a nature designation. In the class 1 area, the landscape is generally flat therefore height restrictions should apply to build development in to avoid long distant visual intrusion. This area has very little woodland or forestry present and owing to the low scenic value of the area may be suitable for commercial forestry development. Large-scale development should be screened by either new commercial forestry or mixed deciduous woodland. Due to the rural nature of this class 1 area, scattered development which cannot be screened by forestry should be of natural stone or render with colour finish to be sympathetic to the colours of the existing landscape. New development should be surrounded by hedgerow to reinstate sections lost during construction and to continue the ecological corridor effect.”</i>	Nature designations (primarily bogs) to be avoided however any proposed cycle route could follow existing minor roads where this takes the cyclist through habitat or landscape of interest. This LCA is noted for its relatively low scenic value and therefore does not necessarily present the best opportunities for routeing a cycleway.

13.4.2.6 Area 6-Slieve Aughty Mountains.

The landscape is described as “mountainous with areas of both coniferous and deciduous woodland. The landscape is wild, natural and scenic. Long distant glimpse views are available through the trees towards the lower ground in the surrounding areas.”

Table 13-9, below sets out the recommendations for future development and management of relevance to the proposed cycleway and the implications of same.

CONSTRAINTS AND OPPORTUNITIES REPORT

Table 13-7 - Area 6. Slieve Aughty Mountains Landscape sensitivity principally class 3-high

Area 6. Slieve Aughty Mountains	
Published Recommendations	Implications for the Proposed Cycleway
<i>“Development of additional forestry is suitable in this class 3 area. However, the softening of the coniferous edge with native deciduous planting is recommended where the area joins sensitive sites to the north (Lough Rea) and the east (Lough Derg).</i>	Nature designations to be avoided however cycle route could follow existing minor roads where this takes the cyclist through habitat or landscape of interest.
<i>New recreational facilities associated with the forestry should be developed using natural materials i.e. fencing, street furniture and shelters should be of timber.</i>	The published landscape character data indicate that this LCA presents opportunities for routeing the cycleway through areas of considerable scenic quality associated with the mountains. A cycleway route in this LCA will have regard for the local character of the area.
<i>Lighting of amenity areas is not appropriate within the rural setting and from elevated hillsides. Carparking should be set within existing tree canopy where it will not cause visual intrusion from viewpoints.”</i>	Any potential cycle route would need to take account of sensitive areas where introduction of lighting is not recommended.

13.4.2.7 Area 7-Northwest Lough Derg.

The landscape is described as “an enclosed, intimate landscape surrounding the northwestern portion of the Lough. The northern and western water edge within County Galway includes many recreational facilities including forest walks, golf, access to heritage sites and picnic areas. The area is scenic and semi natural.”

Table 13-8 below sets out the recommendations for future development and management of relevance to the proposed cycleway and the implications of same.

Table 13-8 - Area 7. Northwest Lough Derg. Landscape sensitivity class 4-special

Area 7. Northwest Lough Derg	
Published Recommendations	Implications for the Proposed Cycleway
<i>“The attractive waterside edge setting is open and flat and is therefore highly sensitive to development. In general, small-scale development should be located adjacent to existing settlements. Development at the water edge is inappropriate, as it would be exposed to view.</i>	Nature designations (for example those associated with Lough Derg) to be avoided however cycle route could follow existing minor roads where this takes the cyclist through habitat or landscape of interest.
<i>Recreational activities could be encouraged nearer to the water edge and already include camping and caravan sites. There is scope to create opportunities for fishing and walking.”</i>	Any potential cycleway route would have regard for the sensitive parts of this landscape. The LCA presents opportunities for routeing a cycleway through landscapes of some considerable scenic quality.

13.4.2.8 Area 8-Lower Burren (Co. Galway portion).

The landscape is described as “flat to undulating, with poor quality grassland around an abundance of stones and large rocks. The land is open with no hedgerows or trees or built elements and is quite barren yet scenic in a wild natural sense.”

Table 13-9 below sets out the recommendations for future development and management of relevance to the proposed cycleway and the implications of same.

Table 13-9 -: Area 8-Lower Burren (Co. Galway portion). Landscape sensitivity class 4-special and an area of class 2-moderate.

Area 8-Lower Burren (Co. Galway portion)	
Published Recommendations	Implications for the Proposed Cycleway
<i>“Development is prohibited in the limestone pavement area to the west (indicated as class 4 on the landscape sensitivity map) which carries landscape and ecological designations and is therefore deemed highly sensitive.</i>	Any potential cycle route will avail of the outlook towards the Burren landscape. Although this is a highly sensitive area, the visual enjoyment of same would contribute to the experience of the route.
<i>The eastern section of this area (indicated as class 2 on the landscape sensitivity map) is considerably less sensitive to development. The flat open aspect however implies the need for height restrictions on development in order to minimise visual intrusion on the limestone area.</i>	This is a visually open landscape overall and is sensitive to development of a larger scale. The routeing of a cycleway, on existing tracks with minimal vegetation loss could be accommodated if designed in a sensitive manner.
<i>Small-scale development may be appropriate in the eastern section of this area but should be low in height and set within the natural hollows of the landscape or adjacent to the existing planting to avoid visual intrusion of the western area from the nearby roads including the N67.”</i>	

13.4.2.9 Area 9-Inverin to Galway City coastline.

The landscape is described as “flat, comprising rocks and sand merging with natural grassland towards the R336. The coastline commands striking views of County Clare and the Aran Islands. Further inland from the R336 route, there are residential and some light industrial developments which have lowered the scenic value in this area.”

Table 13-10, below sets out the recommendations for future development and management of relevance to the proposed cycleway and the implications of same.

Table 13-10 - Area 9. Inverin to Galway City coastline Landscape sensitivity class 3-high with a parallel strip of class 4-special

Area 9. Inverin to Galway City coastline	
Published Recommendations	Implications for the Proposed Cycleway
<i>“The coast along this area is scenic and flat with rocks and sand merging with natural grassland. However, views of Galway Bay, North Clare coast and the Aran Islands from the coastal road (R336) have been obscured in many places by mixed development. There are pockets of this landscape which command striking seaward views, hence development of all kinds should be prohibited</i>	The development guidelines at the coast refer to the need to conceal proposals within sunken areas and to avail of screening by existing vegetation.
<i>Further development within this area should be grouped in clusters, close to existing settlements and should avoid the seaward side of the R336 road to avoid further visual obstruction of the scenic coastline.</i>	Any proposals for a cycleway route to avail of the coastline and coastal scenery in this area could, however, be incorporated without undue adverse consequences for the seascape and coastal baseline.
<i>Development within the immediate coastal area such as improved visitor access and parking near to the coast should be sunken and surrounded by natural coastal vegetation for screening. Finishes should be sympathetic to coastal environment i.e. crushed stone and sand.”</i>	The proposed route could be aligned with existing coastal footpaths or minor roads where available and also along and parallel to existing low cut or wind pruned hedgerows to maintain the cyclist’s views of the coast.

13.4.2.10 Area 11-Lough Corrib and environs.

The landscape is described as “a wide, dramatic expanse of water including many islands supporting deciduous woodland. The land around the northern part of the Lough is undulating heath, bog and coniferous forestry whereas

CONSTRAINTS AND OPPORTUNITIES REPORT

the land surrounding the southern section is flat, open grassland. The landscape of the Lough and its surrounds is highly scenic and includes many facilities for visitors.”

Table 13-11 below sets out the recommendations for future development and management of relevance to the proposed cycleway and the implications of same.

Table 13-11 - Area 11. Lough Corrib and environs. Landscape sensitivity class 5-unique with pockets of class 4-special and class 3-high.

Area 11. Lough Corrib and environs	
Published Recommendations	Implications for the Proposed Cycleway
<p>“The land around the northern part of the Lough is undulating heath, bog and coniferous forestry; it is highly scenic and includes many facilities for visitors. The landscape of this portion of the area is more natural and undeveloped than in the south and is close to the scenic mountainous areas of Connemara. Development in this area will be visible from the hillside walks of Joyce Country and should where possible be located within existing forestry and natural hollows or finished in materials sympathetic to the surrounding landscape to minimise visual intrusion. Bright, bold or reflective colours should be avoided on a large scale within this expansive natural setting.Suitable materials such as stone and finishes in an earth tone colour are appropriate.</p> <p>In the south where the land is relatively flat and expansive, elevated views are not available. No further development except that associated with essential housing needs is recommended near to the water edge at Lough Corrib. In the flat open areas (generally class 4), buildings should be low in height and set within clusters, which can be screened by woodland planting. Development should not be of a nature, which would pollute the sensitive waters of the Lough or the water edge environment.</p> <p>Residential developments should be stonework or rendered in white or other colours that blend sensitively with the rural setting. Any existing paths or parking places for scenic views should be maintained and surfaced using natural materials e.g. timber or crushed stone. Street furniture i.e. seats, fencing, litter bins should be of timber to reflect the rural natural setting of the Lough. Large conspicuous, brightly coloured signs will cause visual intrusion and should be replaced with low-key timber signage.”</p>	<p>Nature designations (such as bogs and that associated with the Lough) to be avoided however cycle route could follow existing minor roads where this takes the cyclist through habitat or landscape of interest.</p> <p>The part of this landscape located closest to the study area boundary is relatively remote and tranquil with a high degree of scenic quality attached to the lake. Some tracks are indicated (OS map) which, apart from seasonal flooding could be the basis of a highly scenic loop taking in the southern part of Lough Corrib.</p> <p>Provision for cyclists would have to be designed in a very sensitive manner taking into account the character of the Lakeland landscape and related habitats.</p>

13.4.2.11 Area 13-East Galway Bay (Oranmore to Kinvarra Bay and inland to N18 road).

The landscape is described as “intimate and sinuous with many sheltered inlets. The coast is scenic and relatively undeveloped. The landscape adjacent to the coast comprises pastureland in large fields bordered by mature hedgerows. The existing vegetation screens the coastline from roads and properties inland of the N18 road.”

Table 13-12, below sets out the recommendations for future development and management of relevance to the proposed cycleway and the implications of same.

Table 13-12 - Area 13. East Galway Bay (Oranmore to Kinvarra Bay and inland to N18/N67 road). Landscape sensitivity class 3-high with the coastal strip class 4-special

Area 13. East Galway Bay (Oranmore to Kinvarra Bay and inland to N18/N67 road)	
Published Recommendations	Implications for the Proposed Cycleway
<p>“The sinuous coastline is scenic and is relatively undeveloped. It is therefore highly sensitive. Future development should</p>	<p>The published landscape character assessment in the CDP is generally discouraging of development in this</p>

therefore be located further inland in order to protect this coastline and the panoramic views to be gained from it.

In general, groups of dwellings or holiday homes should be located further inland within the area indicated as class 3 on the landscape sensitivity map. These developments are to be located close to existing settlements. As in other areas, advantage is to be taken of both landform and existing vegetation to carefully concealthese developments from view.”

area. This is in recognition of the scenic quality at the coast.

The routeing of a proposed cycleway is feasible however without adverse effects on the baseline.

Any proposed route would be aligned along minor roads and the cyclist’s interest in terms of available views of the coast and coastal landscape of ladder fields with low wind pruned hedgerows.

13.4.2.12 Area 25- Lough Rea.

The landscape is described as “flat, enclosed and intimate. The Lough is screened to the north and the northeast by the town of the same name and to the south by the wooded slopes of the Slieve Aughty Mountains. There are many small vegetated islands in the Lough which add to its high scenic value. Around the banks of the Lough are many recreational facilities including boating, parking and picnic areas, which sit sensitively within the landscape and do not detract from the intimate landscape setting.”

Table 13-13, below sets out the recommendations for future development and management of relevance to the proposed cycleway and the implications of same.

Table 13-13 - Area 25. Lough Rea Landscape sensitivity class 4 Special

Area 25. Lough Rea	
Published Recommendations	Implications for the Proposed Cycleway
<p>“The landscape surrounding Lough Rea is flat; vegetation encloses the water body and has created an intimate setting. Development should be small scale and either set within clumps of existing vegetation or screened by proposed broadleaf planting.</p> <p>Development on the waterfront associated with tourism should not intrude upon views from the other side of the Lough and should be screened by earth banks with water edge planting.</p> <p>Street furniture i.e. seats, fencing, litter bins should be of timber to reflect the rural natural setting. Large conspicuous, brightly coloured signs will cause visual intrusion within the natural wateredge setting and should be replaced with low-key timber signage.”</p>	<p>Nature designations (in particular that associated with Lough Rea) to be avoided however cycle route could follow existing minor roads where this takes the cyclist through habitat or landscape of interest.</p> <p>The proposed cycle route could extend alongside the Lough margin without adverse effects on views over the lough generally. This could be achieved by the use of existing roads and tracks where available.</p> <p>The routeing of the proposed cycleway could pass through more elevated farmland where views over the lake are available thereby adding interest to the experience.</p>

13.4.3 Landscape Value and Sensitivity rankings – Roscommon

The landscape character areas within Roscommon that occur within the study area are tabulated in Table 13-14 below, together with the value rankings as documented the published landscape character assessment.

Table 13-14 - Roscommon Landscape Character Areas within the Study Area

Roscommon Landscape Character Areas within the Study Area	Value
Landscape Character Area	Landscape Value
8. Lower Lough Ree and Athlone Environs	Very High
9. Cloonown and Shannon Callows	Very High
12. Athleague and Lower Suck Valley	High
13. Suck Callows	High
34. Lough Funshinagh, Stone Wall Grasslands and Esker Ridges	Moderate Value
35. Brideswell Esker Belt	Moderate Value

CONSTRAINTS AND OPPORTUNITIES REPORT

36. Ballydangan Pastures	Moderate Value
--------------------------	----------------

13.4.4 Landscape Character - Roscommon

Relevant descriptive data from the published landscape character assessment is presented below for each Landscape Character Area (LCA) within the study area. This is followed by a review of the published recommendations in regard to landscape management and future development and the implications of same regarding the proposed cycleway.

13.4.4.1 Area 8. Lower Lough Ree and Athlone Environs.

The landscape is described as follows:

"The Lower Lough Ree and Athlone Environs character area stretches southwards from Hodson Bay to north of the village of Cornafulla. The western boundary is delineated by the zone of visibility from the River Shannon. This low-lying area is predominantly made up of dry grassland and raised bog, most of which is reclaimed, as well smaller pockets of wet grassland and wetland. There is a large coniferous plantation just west of Athlone Town. Two esker ridges run through the area, one running in a northerly direction towards the Hudson's Bay peninsula, the other running in a westerly direction from just outside of Athlone Town, part of which is currently a mineral extraction site. The former esker remains in a very intact form whereas the latter has been substantially altered due to encroachment of development. Although this character area is adjacent to Athlone Town (in neighbouring Westmeath) the amount of road infrastructure is quite low with the N61 running diagonally northward linking Athlone with Roscommon Town and the N6 heading southwest towards Ballinasloe in County Galway. The main development pressure from Athlone spreads westward along the R362. The overall image of the Lower Lough Ree and Athlone Environs character area is of a peri-urban lakeshore area experiencing increasing development pressure."

Table 13-15 below sets out the recommendations for future development and management of relevance to the proposed cycleway and the implications of same.

Table 13-15 - Area 8. Lower Lough Ree and Athlone Environs – Very High Value LCA.

Area 8. Lower Lough Ree and Athlone Environs	
Published Recommendations	Implications for the Proposed Cycleway
<p><i>"It should be an objective of the council that development along the shores Lough Ree and the River Shannon south of Athlone should be prohibited in order to protect the visual amenity and the natural habitats of the water corridor."</i></p>	<p>Nature designations (primarily bogs) to be avoided however cycle route could follow existing minor roads where this takes the cyclist through habitat or landscape of interest.</p> <p>Although the shores of Lough Ree are deemed highly sensitive, the routeing of a cycleway is possible without adverse consequences for the baseline.</p> <p>A route along and existing track on an esker ridge could be developed as a scenic route with available views of the lough.</p> <p>Areas of commercial coniferous forestry are least desirable in terms of viewer interest and cyclists' enjoyment of the surrounding landscape.</p>

13.4.4.2 Area 9. Cloonown and Shannon Callows.

The landscape is described as follows:

"This landscape character area is located on the southern tip of County Roscommon and is the flattest character area in the county. It is made up of mostly raised bog, a lot of which is a mix of reclaimed and cutover bog, as well as dry grassland along the shoreline with small patches of wet grassland in places. The western boundary is defined by the location where the River Suck and River Shannon join at Shannonbridge and by the only major road in the area (the R357). There is a very loose network of regional roads leading down into the Callows (grassland flooded in winter). Many of the smaller roads leading into the raised bog were built to remain above the water level in times of flooding,

creating a causeway effect in winter months. In places an increasing number of dwellings backing onto the River Shannon is evident. Land along the banks of the River Shannon is protected by a number of nature designations. An esker ridge runs in an east west direction through Cornaveagh. A number of Scenic Views provide extended vistas across the River Shannon into adjoining counties. One view is of a particularly high esker in County Offaly, at Clonmacnoise."

Table 13-16 below sets out the recommendations for future development and management of relevance to the proposed cycleway and the implications of same.

Table 13-16 - Area 9. Cloonown and Shannon Callows– Very High Value LCA.

Area 9. Cloonown and Shannon Callows	
Published Recommendations	Implications for the Proposed Cycleway
<p><i>"It should be an objective of the council to prohibit further development in low lying areas of the callows in order to protect the water quality and habitats of this very sensitive landscape."</i></p>	<p>Nature designations (primarily bogs) to be avoided however cycle route could follow existing minor roads where this takes the cyclist through habitat or landscape of interest.</p> <p>A potential cycle route could be aligned to take advantage of views of the Shannon River, Shannon Callows and River Suck in locations where minor roads or tracks are in place.</p>

13.4.4.3 Area 12. Athleague and Lower Suck Valley.

The landscape is described as follows:

“The western edge of the Athleague and Lower Suck Valley character area is bounded by the River Suck while its eastern boundary is delineated by an elevated ridge line as far east as Skrine Hill. It is the longest character area in the county extending from the village of Castlecoote in the north to the N6 in the south. The landform gently undulates from the north to south petering into flat low land where it meets the flood plains of the Suck Callows east of Ballinasloe in County Galway. Dry grassland dominates the elevated regions in the north, while raised bog and reclaimed bog, as well as wet grassland, occur in the lowlands in the south. There is a proposed Scenic View just south of Castlecoote with extended views overlooking the Suck River and farmland valley. There are nature designations all along the Suck River. The R357 and R363 are the main regional roads, and although built development is generally evenly spread in the area there is an increase in concentration along these roads leading into Athleague and the villages of Ballyforan, Dysert and Taghmaconnell (north of Ballinasloe). The overall image of this character area is of a gently undulating dry grassland farmland with the River Suck winding its way through creating a subtle valley.”

Table 13-17, below sets out the recommendations for future development and management of relevance to the proposed cycleway and the implications of same.

Table 13-17 - Area 12. Athleague and Lower Suck Valley–High Value LCA.

Area 12. Athleague and Lower Suck Valley	
Published Recommendations	Implications for the Proposed Cycleway
<p><i>"Where any applications arise for development, they should be assessed against this rural character with a view to protecting landscape values."</i></p>	<p>Nature designations (primarily bogs) to be avoided however cycle route could follow existing minor roads where this takes the cyclist through habitat or landscape of interest.</p> <p>Cycleway route to allow user to attain long range views and enjoyment of the River Suck landscape.</p> <p>Areas of commercial coniferous forestry are least desirable in terms of viewer interest and cyclists' enjoyment of the surrounding landscape.</p>

CONSTRAINTS AND OPPORTUNITIES REPORT

13.4.4.4 Area 13. Suck Callows.

The landscape is described as follows:

“The Suck Callows character area is in the very southwestern tip of the county. Dry grassland in the north drains southward into large areas of raised bog and reclaimed raised bog and into the southern boundary of the River Suck. This southern boundary becomes a floodplain in the wetter months known as the Suck Callows. An esker ridgeline running in an east west direction forms a border between the dry grassland and the wetter areas of raised bog. There are very few roads and no major settlement in the LCA, however the R357 cuts through diagonally linking Ballinasloe in County Galway with Shannonbridge in County Offaly and it is along this route that ribbon development is evident. Large tracks of the Callows are designated as an NHA and SPA. The overall image of the Suck Callows character area is of a farming and bogland landscape, a significant portion of which is flooded in winter months.”

Table 13-18, below sets out the recommendations for future development and management of relevance to the proposed cycleway and the implications of same.

Table 13-18 - Area 13. Suck Callows–High Value LCA.

Area 13. Suck Callows	
Published Recommendations	Implications for the Proposed Cycleway
“It should be an objective of the council to protect the designated areas along the River Suck and the callows from inappropriate development.”	Nature designations (primarily bogs) to be avoided however cycle route could follow existing minor roads where this takes the cyclist through habitat or landscape of interest.
	Cycleway route to allow user to attain long range views and enjoyment of the River Suck landscape
	Areas of commercial coniferous forestry are least desirable in terms of viewer interest and cyclists’ enjoyment of the surrounding landscape.

13.4.4.5 Area 34. Lough Funshinagh, Stone Wall Grasslands and Esker Ridges.

The landscape is described as follows:

“This LCA is located south of the centre of County Roscommon and is one of the largest areas identified in the study. The landform rolls from north to south and is primarily dry grassland farmland. There is an area of low-lying dry grassland in the south where eskers run in a northeast to southwest direction and make a significant contribution towards the overall character and quality of the landscape. Lough Funshinagh is the main landscape feature in the north east. Stone walls evolved as the system of enclosure throughout this area and in places the field sizes are particularly small contributing significantly to the landscape character and sense of place. There are no major settlements in this area and the roads in the area are generally third class. The overall image of this LCA is of a rolling stonewalled grassland landscape with a distinctive esker area to the south.”

Table 13-19 below sets out the recommendations for future development and management of relevance to the proposed cycleway and the implications of same.

Table 13-19 - Area 34. Lough Funshinagh, Stone Wall Grasslands and Esker Ridges– Moderate Value LCA.

Area 34. Lough Funshinagh, Stone Wall Grasslands and Esker Ridges	
Published Recommendations	Implications for the Proposed Cycleway
“It is recommended that applications for single rural dwellings located between public roads and Lough Funshinagh be accompanied by a Visual Impact Statement. It should be an objective of the council to give special recognition to the esker area in LCA 34 and the inter-related geo-morphological landscape of archaeological significance.	Nature designations (primarily bogs) to be avoided however cycle route could follow existing minor roads where this takes the cyclist through habitat or landscape of interest.
	Cycleway Route to be routed for the visual enjoyment of Lough Funshinagh.

In assessing planning applications for quarrying the Council will have regard to the Department of the Environment, Heritage and Local Government Quarries and ancillary activities Guidelines 2004.”

13.4.4.6 Area 35. Brideswell Esker Belt.

The landscape is described as follows:

“This landscape character area is located in the south of the county and has been defined to the north and south primarily on the basis of land cover and to the east and west primarily on the basis of subtle enclosure by landform. The area is predominantly low lying and flat with just a few low hills located to the west and east. The flatness of terrain has had a significant impact on drainage of the LCA, creating extensive areas of raised bog and reclaimed raised bog throughout. The predominance of bogland tends to dissipate towards the east of the LCA, being replaced by dry grassland, reclaimed raised bog and some patches of wet grassland. In contrast to the planar bogs, there are a series of ridges located in the northeastern end of the LCA. These eskers fan out from the Athlone environs to the north and west. Land cover in the northeastern corner is complex, combining a mix of both wet and dry environments. There are three regional roads which pass through this LCA and the Dublin to Galway railway line also passes through this LCA running in a straight line from east to west. The overall image of this landscape is one of bogs and eskers experiencing localised development pressure from nearby urban area.”

Table 13-20, below sets out the recommendations for future development and management of relevance to the proposed cycleway and the implications of same.

Table 13-20 - Area 35. Brideswell Esker Belt – Moderate Value LCA.

Area 35. Brideswell Esker Belt	
Published Recommendations	Implications for the Proposed Cycleway
“It should be an objective of the council to give special recognition to the esker area in LCA 35and the inter-related geo-morphological landscape of archaeological significance. In assessing planning applications for quarrying the Council will have regard to the Department of the Environment, Heritage and Local Government Quarries and ancillary activities Guidelines 2004 It is recommended that a study of the eskers in County Roscommon be undertaken to identify those which are most sensitive to development and to thereafter prioritise those which warrant protection from development.”	Nature designations (primarily bogs) to be avoided however cycle route could follow existing minor roads where this takes the cyclist through habitat or landscape of interest.
	Cycleway Route to be routed for the visual enjoyment where the user can attain long range views of the open landscape, bogs, eskers and areas of broad leaf woodland including seasonal autumn colour.

13.4.4.7 Area 36. Ballydangan Pastures.

The landscape is described as follows:

“This landscape character area is located close to the southern tip of the County, defined on the basis of land cover comprising of well drained farmland and contrasting strongly with surrounding LCAs which tend to be largely dominated by extensive areas of bog. This LCA is gently undulating, sloping very slightly from northwest to southeast in the direction of the River Shannon. The quality of farmland here is quite good, with just small patches of wet grassland located in the southwest alongside reclaimed bogland. The landscape is quite open with loose hedgerows of broadleaf species. The N4 passes in a southwesterly direction through this LCA. The status of roads is otherwise local. There are no large settlements in this LCA with crossroads settlements and scattered single rural dwellings located throughout.”

Table 13-21 below sets out the recommendations for future development and management of relevance to the proposed cycleway and the implications of same.

Table 13-21 - Area 36. Ballydangan Pastures–Moderate Value LCA.

Area 36. Ballydangan Pastures	
Published Recommendations	Implications for the Proposed Cycleway

CONSTRAINTS AND OPPORTUNITIES REPORT

<i>“Applications for development in this region should comply with all the usual planning objectives with particular attention to design guidelines.”</i>	Nature designations (primarily bogs) to be avoided however cycle route could follow existing minor roads where this takes the cyclist through habitat or landscape of interest.
	Cycleway Route to be routed for the visual enjoyment of the open landscape including areas of bog and broad leaf woodland including seasonal autumn colour.
	Cycleway route to be ideally located away from major road routes such as the N4.

14 EXTERNAL PARAMETERS

14.1 Funding and Scope

The National Galway to Dublin Cycleway project commenced in 2013, when TII provided funding for the planning and design of the section between Galway and Maynooth. Westmeath County Council is the lead local authority working in partnership with Galway City, Galway, Roscommon, Meath and Kildare local authorities.

The Galway to Athlone section extends from Ballyloughane in Galway City to Athlone Castle. The geographical Study Area for examination is large enough to include all reasonable route options for consideration, as highlighted in Section 2 of this report. This project is currently being brought through Phases 0 to 4 (Scope and Pre-Appraisal, Concept and Feasibility Studies, Options Selection, Design and Environmental Evaluation and Statutory Processes) of the TII Project Management Guidelines mechanism of delivery.

The current Feasibility Working Cost for the scheme is approximately €85M, including land, construction, planning and design costs. This is considered to be a rough estimate only at this stage, based on an estimated length of 120km. This does not include operation and maintenance costs over a 30-year period. Should the length of the selected route be significantly different, the costs will clearly change.

14.2 Required Quality of Service

The Quality of Service for cyclists is defined in the National Cycle Manual and is a measurement of the degree to which the attributes and needs of the cyclist (Pavement condition, Number of adjacent cyclists, Number of conflicts per 100m of route, Journey time delay, HGV influence) are met.

There are five levels of Quality of Service (A+, A, B, C, D) and the range of values of the five needs of the cyclist that correspond with each level of service. This is developed taking into account current international best practice and provides an optimal balance of provision between the various competing transport modes along the corridor and at junctions, whilst ensuring that the users' experience is safe, comfortable and reasonably free flowing. The five needs of cyclists are summarised under the five headings below.

14.2.1 Safety

Cycle networks need to be safe with a good quality surface and adequate segregation in place to avoid any conflicts. Any perception of a lack of safety for users could act as a deterrent to cyclists.

14.2.2 Coherence

Cycle networks should be logical and continuous with links to main destination centres. Continuity of the route is important on existing infrastructure through junctions, with clear and obvious layouts for cyclists.

14.2.3 Directness

Cycle networks for commuters need to be as direct as possible with minimal delays or detours. A positive advantage in terms of journey times should be clear when compared to other modes of transport. For leisure cyclists, this is much less important.

14.2.4 Attractiveness

The environment along a cycle route should be interesting and attractive for both commuter and leisure cyclists. Ancillary facilities such as shelters are important to avoid over exposure to the elements for cyclists. Litter control and continual maintenance to ensure the route is fully clear of debris along with adequate lighting (where needed) are also important factors in providing an attractive route for cyclists.

14.2.5 Comfort

Anything that causes discomfort, or a disproportionate amount of effort is likely to result in a cycle facility not being used. Sufficient cycling comfort is achieved through providing effective widths, gradients, drainage and a smooth surface that has minimal interaction with motorists.

14.3 Technical Standards

TII Rural Cycleway Design (DN-GEO-03047) Standard and the NTA National Cycle Manual outline design standards for cycle facilities that need to be considered for both rural and urban areas. The main principles within the TII and NTA standards are in line with the Eurovelo standards in relation to the provision of safe, coherent, direct, convenient, comfortable, attractive and accessible facilities. The scheme is to adhere to these standards when determining parameters such as Cycleway widths, gradients and design speeds. However, carefully judged deviations may be permitted, particularly in constrained areas, where it is judged that the performance of the Cycleway would not be reduced.

The TII Project Appraisal Guidelines will also be used to guide Cycleway designers and the decision makers through the process of ensuring that the best choices are made and the best value for money is obtained on this national road project.

14.4 Access Control

The scheme has potential to create positive benefits for accessibility within the area. The Galway to Athlone Cycleway will provide key linkage to various communities, giving access for vulnerable road users and locals alike. Access control measures will be required to prevent access to the Cycleway by any motorised or other unpermitted users. Access control measures will be key to provide a safe environment for both cyclists and pedestrians.

14.5 Policy Document

This scheme is well supported by policies at all levels. Tourism is strongly emphasised as a source for economic development in the region. Internationally there is now an ever growing need to support more sustainable forms of transport and tourism, that contribute to the reduction of emissions and combat climate change.

The project is proposed in the context of a planning structure that underpins the proposal in terms of planning objectives and policies. The project will be considered with respect to all relevant policies including the National Planning Framework, National Cycle Framework, Eurovelo policy, Governments Strategy for the Future Development of National and Regional Greenways, Galway County Development Plan (2015-2021), Roscommon County Development Plan (2014-2020), Westmeath County Development Plan (2014-2020) and other relevant local area plans. Further details of how the proposed project meets the objectives of these plans and policies is outlined in the Project Brief (Appendix D).

14.5.1 Local Area Plans

There are a number of Local Area Plans which set out strategies and frameworks for future developments within the study area. The strategic goals and policies of the LAPs offer an opportunity for the cycleway to support the vision of these urban plans.

14.5.1.1 Ardaun LAP (2018-2024)

Ardaun is a gateway point into Galway City from the east. The bank of greenfield lands in this area has been designated as suitable for development in the City Development Plan.

The strategic goal supports the development of a connected, walkable, pedestrian and cycle friendly urban village with good connectivity to the existing transport network. The outline design and layout of the urban village with pedestrian links and cycle bridges is shown in Figure 14.1 below.

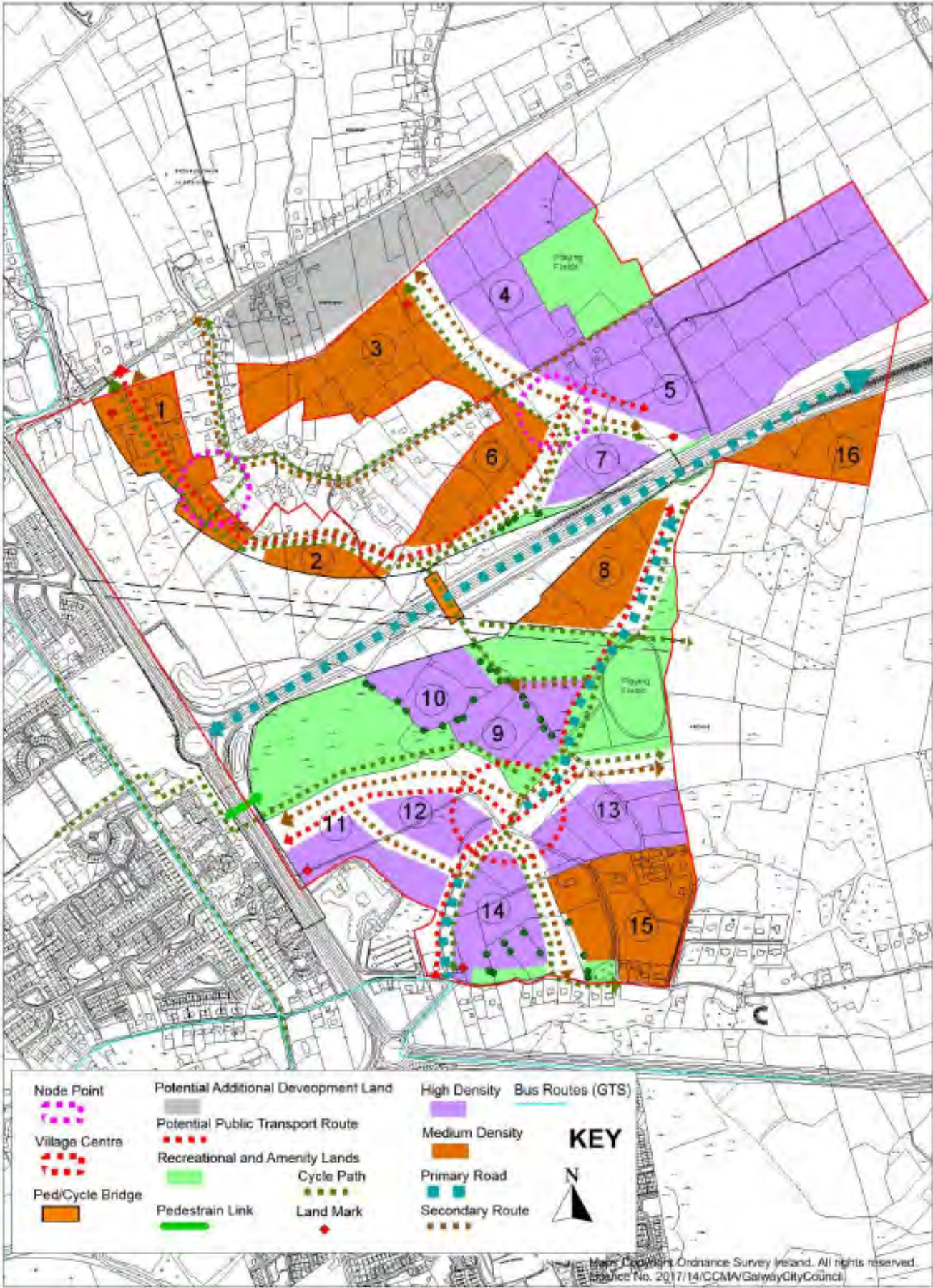


Figure 14-1 – Ardaun LAP

14.5.1.2 Athenry LAP (2012-2022)

Athenry is strategically located east of the Galway Gateway and is easily accessible by rail and the motorway network. The strategic vision of this plan is for Athenry to be a key town which protects and enhances its attractive medieval character. This plan has objectives to improve the cycling network so that it is safe and accessible with secure bicycle parking facilities. A 3m wide cycleway is expected to be provided as part of the Athenry Relief Road as shown below.

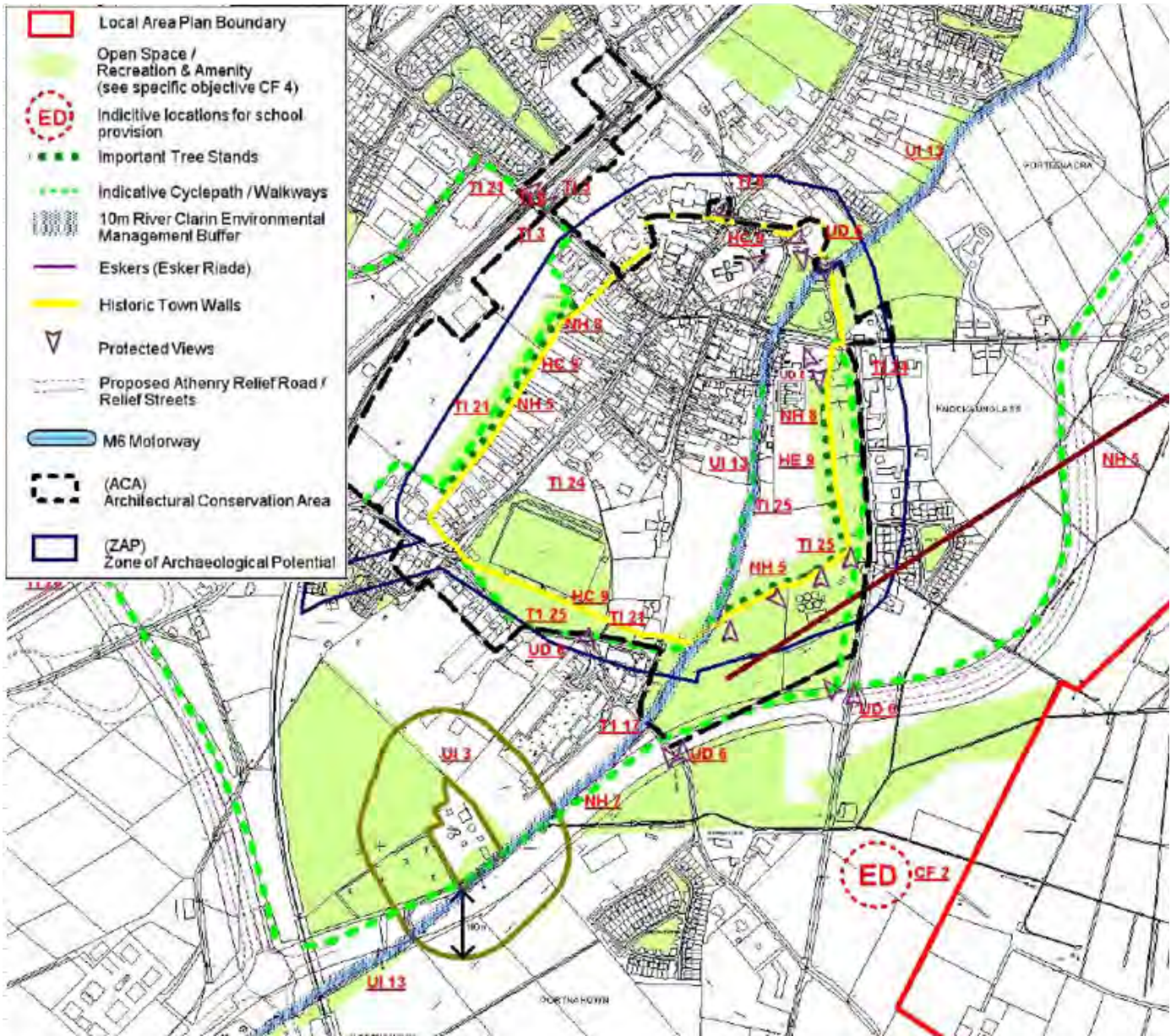


Figure 14-2 – Athenry LAP

14.5.1.3 Ballinasloe LAP (2015-2021)

Ballinasloe occupies a strategic location adjacent to the M6 National Primary route linking Dublin and Galway and is one of the principle 'Gateways to the West'.

This plan has objectives that encourage and support the development of a series of cycle and pedestrian routes in the Ballinasloe area and in accordance with the Galway to Dublin Cycle Route. A cycling/pedestrian route along the Townspark Relief Road, linking with the 2014 preferred route option within the LAP area, is shown in the figure below.

CONSTRAINTS AND OPPORTUNITIES REPORT

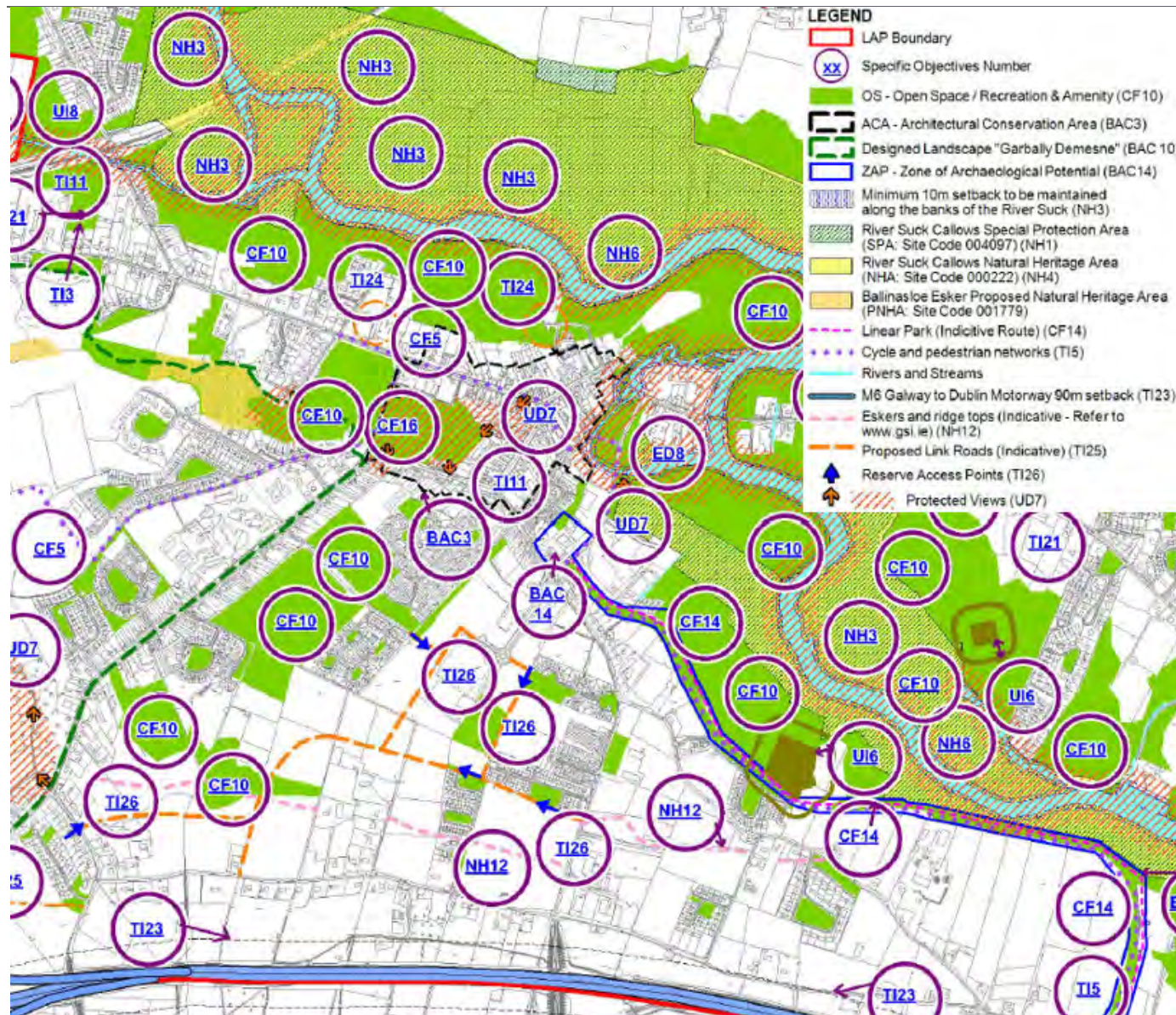


Figure 14-3 – Ballinasloe LAP

14.5.1.4 Gort LAP (2013-2019)

The strategic geographical location of Gort makes it accessible to most major towns and tourist attractions in Connaught. Gort is close to the Burren with significant tourist attractions nearby such as Coole Park and Thoor Ballylee.

This plan supports the preparation of a Walking and Cycling Strategy and the implementation of any specified objectives for the town of Gort and its environs as resources permit, such as the provision of a walkway/cycleway from the town centre to Coole Park. An amenity corridor and open recreational space within the Gort LAP is shown in the figure below.

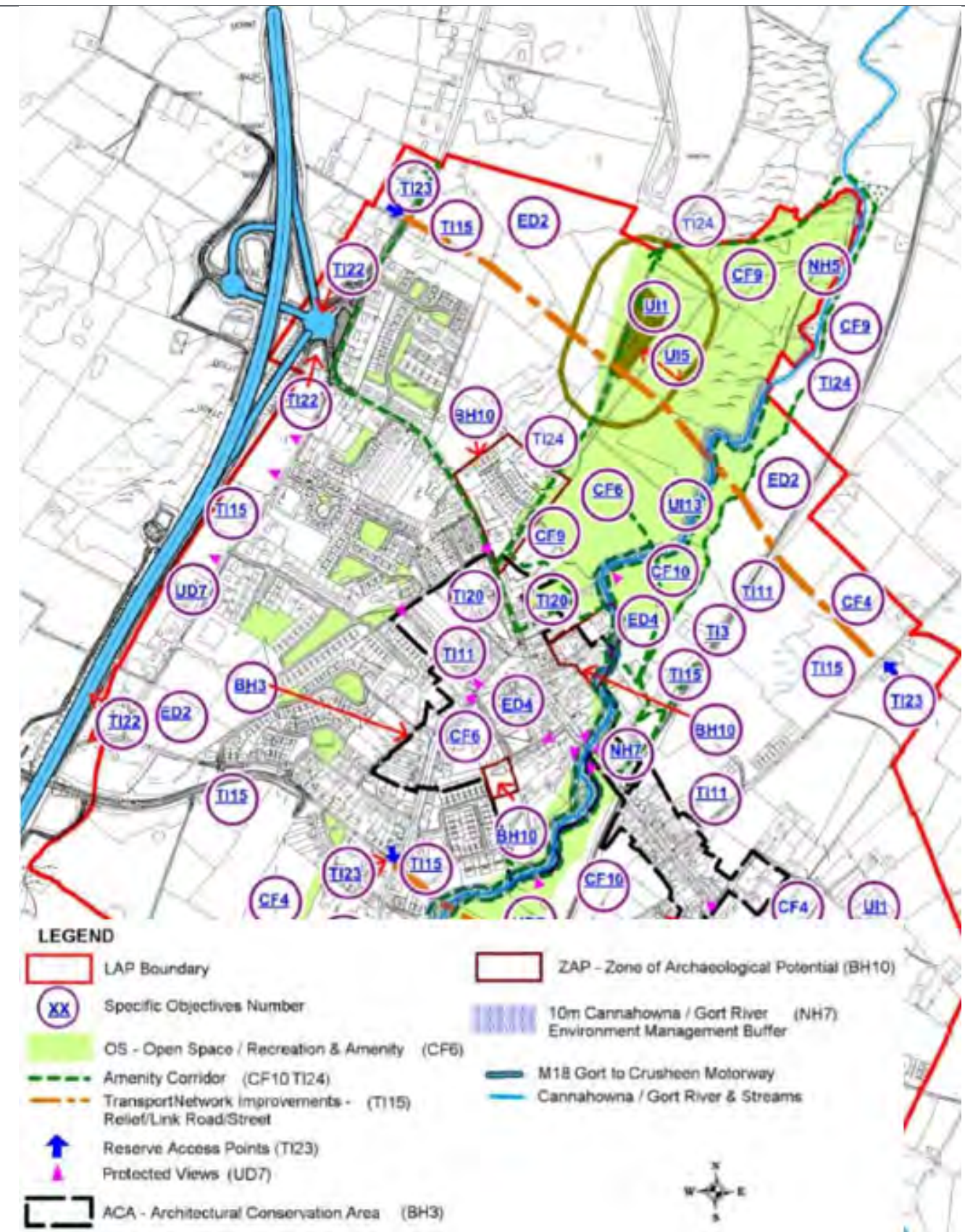


Figure 14-4 – Gort LAP

CONSTRAINTS AND OPPORTUNITIES REPORT

14.5.1.5 Loughrea LAP (2012-2018)

Loughrea is located on the confluence of a number of significant national and regional routes along the northern shore of the attractive Lough Rea.

This plan has objectives to improve the cycling network so that it is safe and accessible with secure bicycle parking facilities. An amenity corridor is shown along north of the lake which extends to the long point as shown below.

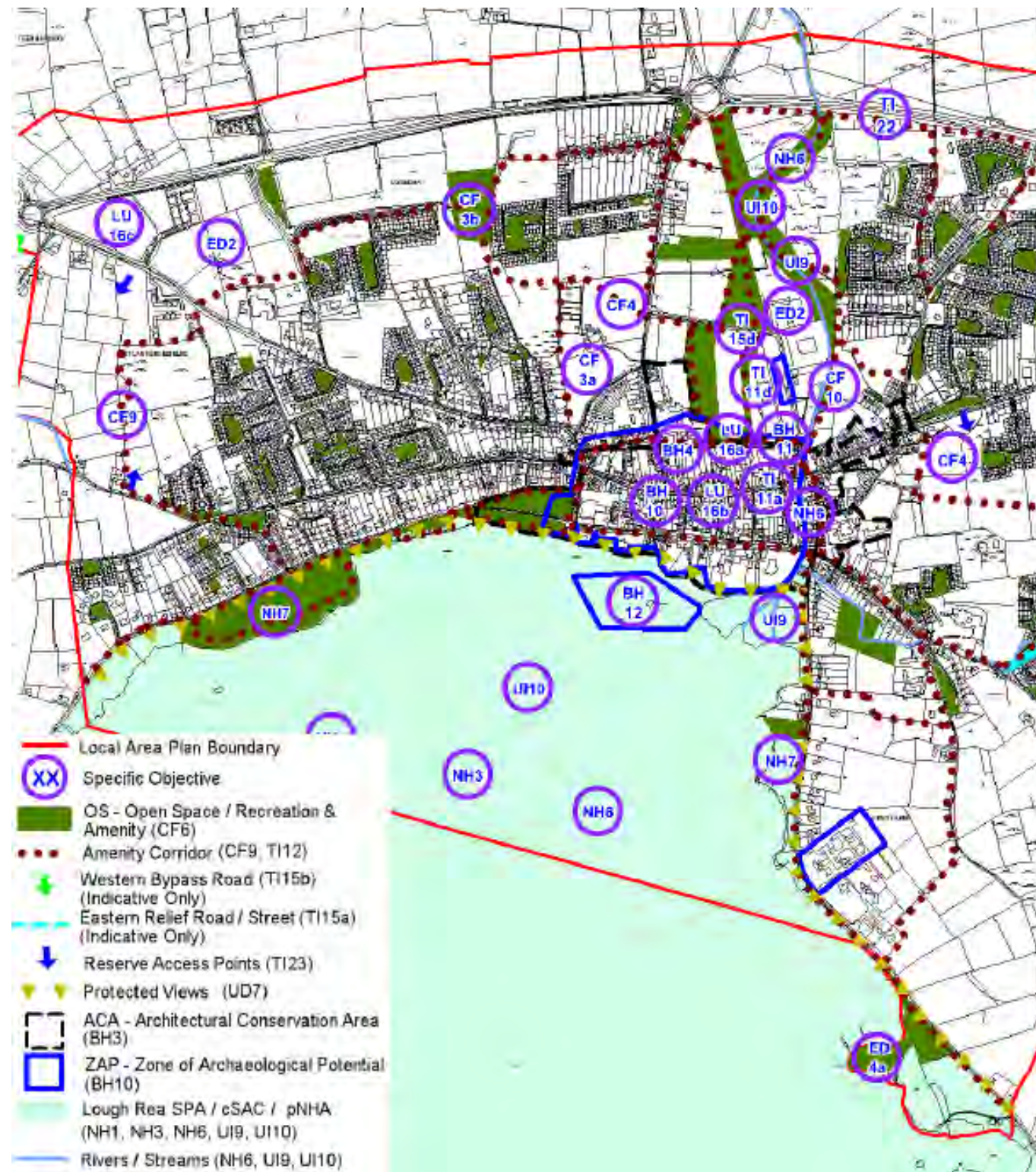


Figure 14-5 – Loughrea LAP

14.5.1.6 Oranmore LAP (2012-2022)

Oranmore is located on the attractive inner shoreline of Galway Bay to the east of Galway City.

This plan has objectives to facilitate the development of a coastal amenity walkway/cycle route along Galway Bay that will link to the town centre. It also aims to protect the landscape character and sea views over the coastal landscape from the main public spaces as shown in the figure below.

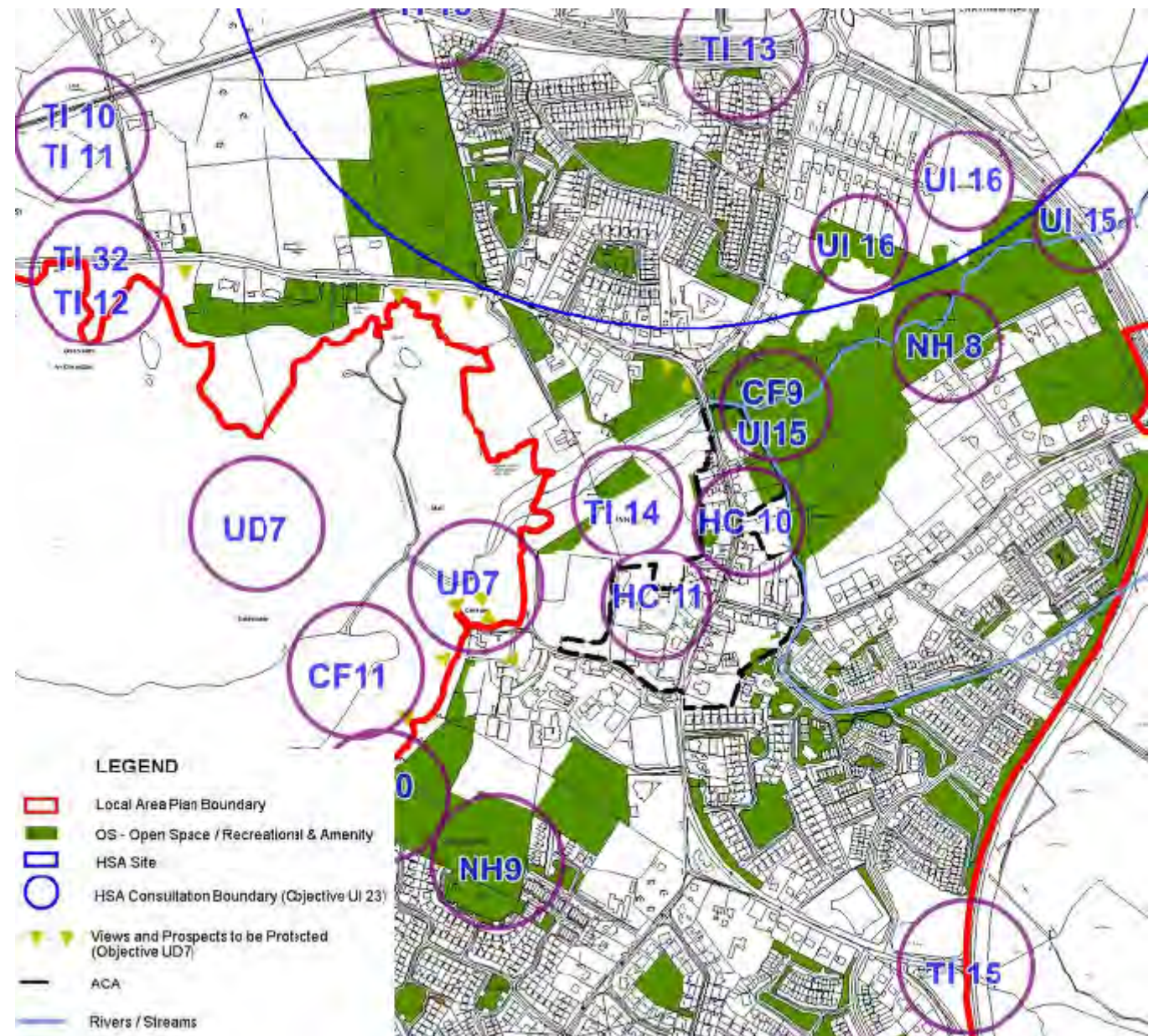


Figure 14-6 – Oranmore LAP

14.5.1.7 Portumna LAP (2016-2022)

Portumna is recognised as the principle urban setting in the south-east of County Galway on the border with Tipperary, bounded by the River Shannon and the attractive Lough Derg.

This plan has objectives to encourage and support the sustainable development of walkways and cycleways in the local area plan. It aims to promote Portumna Forest Park and the family friendly trails for both cycling and walking. Portumna also facilitates the Hymany Way that continues north along the banks of the River Shannon.

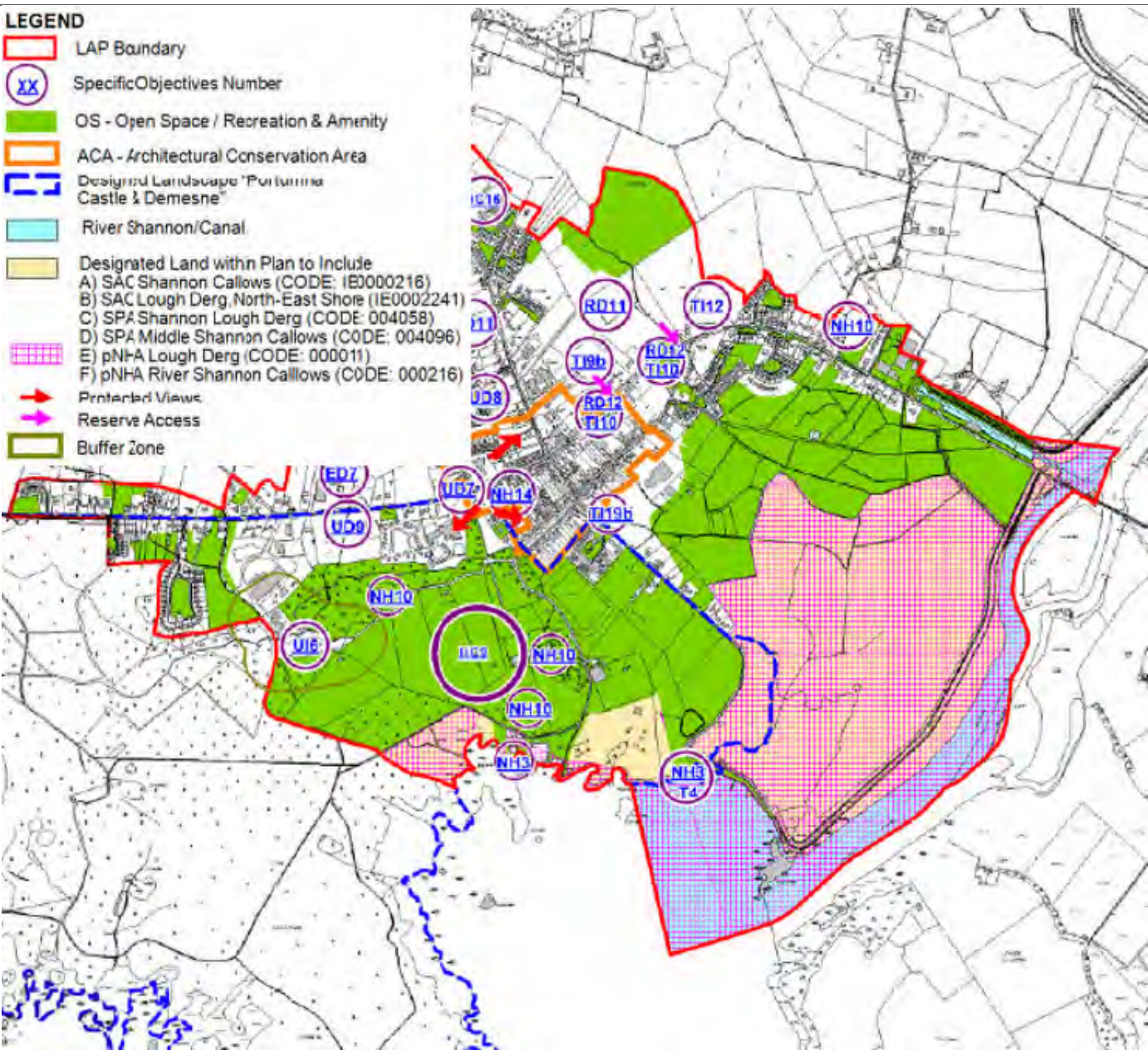


Figure 14-7 – Portumna LAP

14.5.1.8 Tuam LAP (2018-2024)

Tuam is located on an expanse of a low-lying flat area surrounded by good agricultural land to the north east of Galway City.

This plan has objectives to improve the cycling network so that it is safe and accessible with secure bicycle parking facilities. It aims to facilitate any initiative that will improve sustainable transportation options such as public bike schemes and rail freight.

14.6 Procedural and Legal Requirements

As part of any Constraints Study, consideration of procedural and legal issues, which may arise during the design and construction process, must be considered at as early a stage as possible so as not to delay the timely completion of the project. On this basis the following should be noted at the appropriate stages:

- European and Irish environmental legislation;
- Amendments of and replacements to Local Authority Development Plans;
- Guidelines on process and codes of practice relating to environmental and legal aspects of Cycleway design and construction;
- EIA and CPO format and procedures;
- Requirements under Section 50 of the 1945 Arterial Drainage Act for the construction or alteration of any bridge or culvert over any watercourse;
- Rights of statutory undertakers;
- Wayleaves, public and private rights of way; and
- Site investigation notices.

15 NEXT STEPS

The Galway to Athlone Castle National Cycleway aims to develop a world class cycle and walking trail, that is safe and accessible for all users, completing the Galway to Dublin route. It will be of a scale and with a unique character that will allow Ireland to tap into the growing tourism market for cycling. It will be scenic, sustainable, be a strategic link, with lots to see and do, be substantially segregated from motor traffic and welcome a wide variety of users. It will be developed in co-operation with local communities and offer real benefits to them.

Following the completion of an environmental appraisal of the Study Area, a number of constraints have been identified. The next stage of the project will be to identify suitable options within the Study Area. The subsequent study and the Cycleway corridor options will be determined and assessed against the framework of constraints outlined in this report.

Appendix A

Consultation Letter



GALWAY TO ATHLONE NATIONAL CYCLEWAY SCHEME

Public Consultation No.1



Project Vision

The vision for the project is to develop a world class trail, from Galway to Athlone, that will complete the Galway to Dublin route, which is of a scale and singularity that will allow Ireland to tap into the growing tourism market for cycling. It will be scenic, sustainable, be a strategic link, with lots to see and do, be substantially segregated from motor traffic and welcome a wide variety of users. It will be developed in co-operation with local communities and offer real benefits to them.

Progress to Date

The Project was paused in 2015 following identification of a preferred route corridor. It is now restarting and the project is to be progressed from a clean slate, with no route corridor favoured at this stage.

A dedicated Project Office has been established in Ballinasloe, where the Consultants and Project Liaison Officers from Galway, Roscommon and Westmeath County Councils will be available to meet landowners and the public.

Meetings at the Project Office are strictly by appointment due to the COVID-19 Restrictions.

Have your say

We would like to hear your views on the project at this stage

This can include your opinion on the

- need for the project,
- possible routes that should be considered,
- locations, attractions or facilities in your locality that could be attractive to cycleway users, or would benefit from a cycleway,
- constraints or barriers to a cycleway in your area,
- any concerns or issues you may have at this stage.

A series of public consultations will be held between the 10th and 14th August, where you may meet members of the team and discuss the project or make a submission or observation. Maps of the study area will be on display. No route corridors are proposed at this stage.

Public Consultation Venues	Dates	Times
Shamrock Lodge Hotel, Clonown Road, Athlone N37 CK73	Mon 10 th August	11am – 8pm
Shearwater Hotel, Townparks, Ballinasloe H53 F5P9	Tue 11 th August	11am – 8pm
Raheen Woods Hotel, Raheen, Athenry H65 E443	Wed 12 th August	11am – 8pm
Loughrea Hotel, Athenry Road, Loughrea H62 Y189	Thurs 13 th August	11am – 8pm
Maldron Hotel, Carrowmoneash, Oranmore H91 K7FA	Fri 14 th August	11am – 8pm

Information on the project will also be made available at public displays at the following local authority offices between the 17th and 21st August, where submissions or observations may be made.

Public Display Venues	Dates	Times
Áras an Chontae, Prospect Hill, Galway, H91 H6KX	17 th – 21 st August	10am – 4pm
Ballinasloe Area Office, Civic Offices, Ballinasloe, Co. Galway, H53 A7K7	17 th – 21 st August	10am – 1pm 2pm – 4pm
Áras an Chontae, Roscommon, Co. Roscommon, F42 VR98	17 th – 21 st August	10am – 1pm

Information on the project is available on www.galwaytoathlonecycleway.com and the Project Team are available to meet at the Project Office **by appointment from August 24th**. Please contact us to arrange a meeting.

All materials on display at the Public Consultations shall also be available through the 'Virtual Consultation Room' on the website. We encourage people to **engage online** where possible to limit numbers at the physical venue.



- Route adjacent to Royal Canal
- Route on disused railway
- Study Area

You can make submissions or observations by:

Email:

info@galwaytoathlonecycleway.com

Website:

www.galwaytoathlonecycleway.com

Phone No: (091) 509267



Galway to Athlone Cycleway Project Office,
Society Street, Ballinasloe,
Co. Galway, H53 T320.

Project News and updates will be available on
www.galwaytoathlonecycleway.com

Fís an Tionscadail

Is é fís an tionscadail ná forbairt a dhéanamh ar chonair den chéad scoth ó Ghaillimh go Béal Átha Luain, a chuirfidh críoch leis an mbealach ó Ghaillimh go Baile Átha Cliath a bheidh ar an scála agus saothrúilacht a chuirfidh ar ár gcumas anseo in Éirinn leas a bhaint as an margadh turasóireachta atá ann don rothaíocht, margadh atá ag fás. Nasc álainn, inbhuanaithe agus straitéiseach a bheidh ann, ina mbeidh go leor le feiceáil agus le déanamh agus a bheidh scartha amach go suntasach ó thrácht mhótar agus a mbeidh fáilte roimh réimse éagsúil úsáideoirí úsáid a bhaint as. Déanfar é a fhorbairt i gcomhar le pobail áitiúla agus beidh tairbhí cearta le baint acu as.

Dul Chun Cinn go Dtí Seo

Cuireadh stad leis an Tionscadal in 2015 i ndiaidh conair bhealaigh níos fearr a aithint. Tá sé ar tí tosú arís anois agus táthar ag cur tús úr nua leis an tionscadal, cé nach bhfuil aon chonair bealaigh fabhráithe ann ag an bpointe seo.

Bunaíodh Oifig Tionscadail ar leith i mBéal Átha na Sluaighe, áit a mbeidh Comhairleoirí agus Oifigigh Idirchaidrimh Tionscadail ó Chomhairlí Chontae na Gaillimhe, Ros Comáin agus na hIarmhí ábalta teacht le chéile le húinéirí talún agus leis an bpobal.

Is trí choinne amháin atá na cruinnithe san Oifig Tionscadail, agus sin go docht, mar gheall ar Shrianta COVID-19.

Roinn do thuairimí linn

Ba mhaith linn dá roinnfeá do thuairimí linn maidir leis an tionscadal ag an tráth seo

Is féidir do thuairimí maidir leis

- an ngá atá ann don tionscadal,
- na bealaí féideartha a cheart a bhreithniú,
- na háiteanna, díol suntais nó na saoráidí atá i do cheantar a d'fhéadfadh a bheith tarraingteach d'úsáideoirí an rotharbhealaigh nó go mbeadh an rotharbhealach ina bhuntáiste don cheantar,
- na srianta nó bacainn i gcoinne rotharbhealaigh i do cheantarsa,
- aon imní nó aon shaincheist a d'fhéadfadh a bheith agat ag an tráth seo a chur san áireamh.

Reachtálfar sraith de chomhairliúcháin phoiblí idir an 10 agus an 14 Lúnasa trína mbeidh tú ábalta ábalta bualadh le baill den fhoireann agus an tionscadal a phlé nó aighneachtaí nó breithniúcháin a dhéanamh. Beidh léarscáileanna den limistéar staidéir in airde. Níl aon chonairí bealaigh beartaithe ag an bpointe seo.

Ionaid Comhairliúcháin Phoiblí	Dátaí	Am
Óstán an Shamrock Lodge, Bóthar Chluain Eamhain, Baile Átha Luain N37 CK73	Dé Luain an 10 Lúnasa	11am – 8pm
Óstán Shearwater, Páirceanna an Bhaile, Béal Átha na Sluaighe	Dé Máirt an 11 Lúnasa	11am – 8pm
Óstán an Raheen Woods, Raheen, Baile Átha an Rí H65 E443	Dé Céadaoin an 12 Lúnasa	11am – 8pm
Óstán Bhaile Locha Riach, Bóthar Átha an Rí, Baile Locha an Rí H62 Y189	Déardaoin an 13 Lúnasa	11am – 8pm
Óstán Maldron, Ceathrú na Manaoise, Orán Mór H91 K7FA	Dé hAoine an 14 Lúnasa	11am – 8pm

Cuirfear eolas maidir leis an tionscadal ar fáil ag taispeántí poiblí a bheidh ar siúl ag oifigí na n-údarás áitiúil a leanas idir an 17 agus an 21 Lúnasa agus beifear ábalta aighneachtaí nó breathnuithe a dhéanamh acu.

Ionaid na dTaispeántí Poiblí	Dátaí	Am
Áras an Chontae, Cnoc na Radharc, Gaillimh, H91 H6KX.	17 - 21 Lúnasa	10am – 4pm
Oifig Cheantair Bhéal Átha na Sluaighe, Oifigí Cathartha, Béal Átha na Sluaighe, Co. na Gaillimhe H53 A7K7	17 - 21 Lúnasa	10am – 1pm 2pm – 4pm
Áras an Chontae, Ros Comáin, Co. Ros Comáin, F42 VR98	17 - 21 Lúnasa	10am – 1pm

Bualadh leis an bhFoireann Tionscadail ag Oifig an Tionscadail trí **choinne a dhéanamh ón 24 Lúnasa ar aghaidh**. Déan teagmháil linn chun cruinniú a shocrú.

Beidh an t-ábhar ar fad a bheidh ar taispeánt ag na Comhairliúcháin Phoiblí ar fáil tríd an **'Seomra Comhairliúcháin Fíorúil'** atá ar an láithreán gréasáin. Molaimid do dhaoine a bheith rannpháirteach ar líne nuair is féidir chun teorainn a chur le líon na ndaoine a thiocfaidh chomh fada leis an ionad fisiciúil.



Is féidir aighneachtaí nó breithniúcháin a dhéanamh ar: Ríomhphost:

info@galwaytoathlonecycleway.com

Láithreán Gréasáin:

www.galwaytoathlonecycleway.com

Teil:

(091) 509267



Oifig Tionscadail an Rotharbhealaigh ó Ghaillimh go Baile Átha Luain, Sráid an Chumáin, Béal Átha na Sluaighe, Co. na Gaillimhe, H53 T320.

Beidh nuacht agus nuashonraithe maidir leis an tionscadal ar fáil ar

www.galwaytoathlonecycleway.com

Appendix B

Biodiversity Datasets

CONSTRAINTS AND OPPORTUNITIES REPORT

Table 1: European Sites within the Study Area

Site Type	Site Name	Site Code
SAC	Ardgraique Bog SAC	2356
SAC	Ardrahan Grassland SAC	2244
SAC	Ballinduff Turlough SAC	2295
SAC	Ballynamona Bog and Corkip Lough SAC	2339
SAC	Barroughter Bog SAC	231
SAC	Caherglassaun Turlough SAC	238
SAC	Cahermore Turlough SAC	2294
SAC	Carrowbaun, Newhall and Ballylee Turloughs SAC	2293
SAC	Carrownagappul Bog SAC	1242
SAC	Castlesampson Esker SAC	1625
SAC	Castletaylor Complex SAC	242
SAC	Cloonmoylan Bog SAC	248
SAC	Coole-Garryland Complex SAC	252
SAC	Curraghleanagh Bog SAC	2350
SAC	Derrinlough (Cloonkeenleananode) Bog SAC	2197
SAC	Galway Bay Complex SAC	268
SAC	Glenloughaun Esker SAC	2213
SAC	Killeglan Grassland SAC	2214
SAC	Kiltartan Cave (Coole) SAC	286
SAC	Kiltiernan Turlough SAC	1285
SAC	Levally Lough SAC	295
SAC	Lough Corrib SAC	297
SAC	Lough Coy SAC	2117
SAC	Lough Croan Turlough SAC	610
SAC	Lough Derg, North-east Shore SAC	2241
SAC	Lough Fingall Complex SAC	606
SAC	Lough Rea SAC	304
SAC	Lough Ree SAC	440
SAC	Monivea Bog SAC	2352
SAC	Peterswell Turlough SAC	318
SAC	Pollnaknockaun Wood Nature Reserve SAC	319
SAC	Rahasane Turlough SAC	322
SAC	Redwood Bog SAC	2353
SAC	River Shannon Callows SAC	216
SAC	Rosturra Wood SAC	1313
SAC	Shankill West Bog SAC	326
SAC	Sonnagh Bog SAC	1913
SPA	Coole-Garryland SPA	4107
SPA	Cregganna Marsh SPA	4142
SPA	Four Roads Turlough SPA	4140
SPA	Inner Galway Bay SPA	4031
SPA	Lough Croan Turlough SPA	4139
SPA	Lough Derg (Shannon) SPA	4058

Site Type	Site Name	Site Code
SPA	Lough Rea SPA	4134
SPA	Lough Ree SPA	4064
SPA	Middle Shannon Callows SPA	4096
SPA	Rahasane Turlough SPA	4089
SPA	River Little Brosna Callows SPA	4086
SPA	River Suck Callows SPA	4097
SPA	Slieve Aughty Mountains SPA	4168

Table 2: Designated Sites within the Study Area

Site Type	Site Name	Site Code
NHA	Annaghbog Bog NHA	2344
NHA	Ballygar Bog NHA	229
NHA	Ballymacegan Bog NHA	642
NHA	Capira/Derrew Bog NHA	1240
NHA	Carrickynaghtan Bog NHA	1623
NHA	Castle Ffrench East Bog NHA	1244
NHA	Castle Ffrench West Bog NHA	280
NHA	Cloonoolish Bog NHA	249
NHA	Cregganna Marsh NHA	253
NHA	Crit Island West NHA	254
NHA	Derrinlough Bog NHA	1254
NHA	Derrynagran Bog And Esker NHA	1255
NHA	Eskerboy Bog NHA	1264
NHA	Killaclogher Bog NHA	1280
NHA	Killure Bog NHA	1283
NHA	Kilnaborris Bog NHA	284
NHA	Lough Tee Bog NHA	307
NHA	Meeneen Bog NHA	310
NHA	Moorfield Bog NHA	1303
NHA	Raford River Bog NHA	321
NHA	River Little Brosna Callows NHA	564
NHA	Slieve Aughty Bog NHA	1229
NHA	Suck River Callows NHA	222
pNHA	Ardgraique Bog	1224
pNHA	Ballinasloe Esker	1779
pNHA	Barroughter Bog	231
pNHA	Caherglassaun Turlough	238
pNHA	Callow Lough	1239
pNHA	Carrownagappul Bog	1242
pNHA	Castlesampson Esker	1625
pNHA	Castletaylor Complex	242
pNHA	Clonfert Cathedral	244
pNHA	Cloonascragh Fen And Black Wood	1247

CONSTRAINTS AND OPPORTUNITIES REPORT

Site Type	Site Name	Site Code
pNHA	Cloonmoylan Bog	248
pNHA	Coole-Garryland Complex	252
pNHA	Cranberry Lough	1630
pNHA	Curraghlehanagh Bog	256
pNHA	Feacle Turlough	1634
pNHA	Galway Bay Complex	268
pNHA	Grand Canal	2104
pNHA	Kiltartan Cave (Coole)	286
pNHA	Kiltiernan Turlough	1285
pNHA	Kiltullagh Turlough	287
pNHA	Knockavanny Turlough	289
pNHA	Levally Lough	295
pNHA	Lough Croan Turlough	610
pNHA	Lough Derg	11
pNHA	Lough Fingall Complex	606
pNHA	Lough Rea	304
pNHA	Lough Ree	440
pNHA	Monivea Bog	311
pNHA	Peterswell Turlough	318
pNHA	Pollnaknockaun Wood Nature Reserve	319
pNHA	Rahasane Turlough	322
pNHA	Redwood Bog	654
pNHA	Richmond Esker Nature Reserve	323
pNHA	River Shannon Callows	216
pNHA	Rosturra Wood	1313
pNHA	Shankill West Bog	326
pNHA	Sonnagh Bog	1913
pNHA	Summerville Lough	1319
pNHA	Tiaquin Bog	1709

Table 3: Nature Reserves within the Study Area

Site Location	Site Name	Statutory Instrument Number
Woodford	Rosturra Wood	S.I. No. 375/1983
Woodford	Pollnaknockaun Wood	S.I. No. 377/1983
Gort	Ballynastaig Wood	S.I. No. 378/1983
Gort	Coole Garryland	S.I. No. 379/1983

Table 4: Ancient and Long-Established Woodlands within the Study Area

Site Location	Site Name	Site ID
Abbert Demesne	Abbert Demesne	2509
Garryland	Ballynastaig Wood	2205
Garryland	Ballynastaig Wood	2206

Site Location	Site Name	Site ID
Pallas	Bog Wood	2510
Pallas	Bog Wood	2511
Pallas	Bog Wood	2512
Pallas	Bog Wood	2513
Pallas	Bog Wood	2514
Pallas	Bog Wood	2515
Clooncah	Clooncah	2242
Cloghballymore	Cregballymore	1357
Cloghballymore	Cregballymore	1358
Cloghballymore	Cregballymore	1359
Cushcallow (Cloncallow)	Cushcallow	1638
Rosturra	Derryvunlam	1336
Kylagowan	Derryvunlam	1337
Derryvunlam	Derryvunlam	1338
Derryvunlam	Derryvunlam	1339
Rosturra	Derryvunlam	2043
Kylagowan	Derryvunlam	2044
Derrylahan	Derryvunlam	2045
Derrylahan	Derryvunlam	2046
Derrylahan	Derryvunlam	2047
Derrylahan	Derryvunlam	2048
Derrylahan	Derryvunlam	2049
Derrylahan	Derryvunlam	2050
Kylagowan	Derryvunlam	2051
Rosturra	Derryvunlam	2052
Kylagowan	Derryvunlam	2053
Derrylahan	Derryvunlam	2054
Rosturra	Derryvunlam	2055
Rosturra	Derryvunlam	2056
Rosturra	Derryvunlam	2057
Rosturra	Derryvunlam	2058
Kylagowan	Derryvunlam	2059
Rosturra	Derryvunlam	2686
Rosturra	Derryvunlam	2687
Portiuncula Hospital	Garbally Demesne	1354
Portiuncula Hospital	Garbally Demesne	1355
Portiuncula Hospital	Garbally Demesne	1356
Coole Demesne	Garryland Wood	1260
Coole Demesne	Garryland Wood	1261
Coole Demesne	Garryland Wood	1262
Coole Demesne	Garryland Wood	1263
Garryland	Garryland Wood	1264
Garryland	Garryland Wood	1265
Garryland/Coole Demesne	Garryland Wood	1266

CONSTRAINTS AND OPPORTUNITIES REPORT

Site Location	Site Name	Site ID
Coole Demesne	Garryland Wood	1267
Coole Demesne	Garryland Wood	1268
Coole Demesne	Garryland Wood	1269
Coole Demesne	Garryland Wood	1270
Coole Demesne	Garryland Wood	1271
Coole Demesne	Garryland Wood	1272
Coole Demesne	Garryland Wood	1273
Coole Demesne	Garryland Wood	1274
Coole Demesne	Garryland Wood	1275
Coole Demesne	Garryland Wood	1276
Coole Demesne	Garryland Wood	1277
Coole Demesne	Garryland Wood	1278
Gowla (Killilian By)	Gowla	2239
Gowla (Killilian By)	Gowla	2240
Gowla (Killilian By)	Gowla	2241
Lavally (Dunkellin By)	Lavally	1360
Lavally (Dunkellin By)	Lavally	1361
Drumminnamuckla N/S	Pollnaknockaun Wood	1327
Drumminnamuckla North	Pollnaknockaun Wood	1328
Drumminnamuckla North	Pollnaknockaun Wood	1329
Drumminnamuckla North	Pollnaknockaun Wood	1330
Drumminnamuckla North	Pollnaknockaun Wood	1331
Kylagowan	Pollnaknockaun Wood	1332
Kylagowan	Pollnaknockaun Wood	1333
Drumminnamuckla North	Pollnaknockaun Wood	1334
Drumminnamuckla North	Pollnaknockaun Wood	1335
Ballygowan	Pollnaknockaun Wood	2060
Portumna Demesne	Rinmaher Wood	2207
Portumna Demesne	Rinmaher Wood	2208
Portumna Demesne	Rinmaher Wood	2209
Portumna Demesne	Rinmaher Wood	2210
Portumna Demesne	Rinmaher Wood	2211
Portumna Demesne	Rinmaher Wood	2212
Portumna Demesne	Rinmaher Wood	2213
Portumna Demesne	Rinmaher Wood	2214
Portumna Demesne	Rinmaher Wood	2215
Portumna Demesne	Rinmaher Wood	2216
Portumna Demesne	Rinmaher Wood	2217
Portumna Demesne	Rinmaher Wood	2218
Portumna Demesne	Rinmaher Wood	2219
Portumna Demesne	Rinmaher Wood	2220
Portumna Demesne	Rinmaher Wood	2221
Portumna Demesne	Rinmaher Wood	2226
Portumna Demesne	Rinmaher Wood	2227

Site Location	Site Name	Site ID
Portumna Demesne	Rinmaher Wood	2228
Portumna Demesne	Rinmaher Wood	2229
Portumna Demesne	Rinmaher Wood	2230
Portumna Demesne	Rinmaher Wood	2231
Portumna Demesne	Rinmaher Wood	2232
Thomastown Demesne	Thomastown Demesne	2604

Table 5: Broad-leaved Forests (Corine 2018) within the Study Area

Forest Type	Code	ID
Broad-leaved forest	311	IE_8075
Broad-leaved forest	311	IE_8077
Broad-leaved forest	311	IE_8081
Broad-leaved forest	311	IE_8083
Broad-leaved forest	311	IE_8092
Broad-leaved forest	311	IE_8106
Broad-leaved forest	311	IE_8108
Broad-leaved forest	311	IE_8111
Broad-leaved forest	311	IE_8114
Broad-leaved forest	311	IE_8115
Broad-leaved forest	311	IE_8122
Broad-leaved forest	311	IE_8123
Broad-leaved forest	311	IE_8124
Broad-leaved forest	311	IE_8129
Broad-leaved forest	311	IE_8135
Broad-leaved forest	311	IE_8142
Broad-leaved forest	311	IE_8144
Broad-leaved forest	311	IE_8145
Broad-leaved forest	311	IE_8146
Broad-leaved forest	311	IE_8149
Broad-leaved forest	311	IE_8153
Broad-leaved forest	311	IE_8159
Broad-leaved forest	311	IE_8162
Broad-leaved forest	311	IE_8168
Broad-leaved forest	311	IE_8175
Broad-leaved forest	311	IE_8178
Broad-leaved forest	311	IE_8188
Broad-leaved forest	311	IE_8189
Broad-leaved forest	311	IE_8192

Table 6: Mixed Forests (Corine 2018) within the Study Area

Forest Type	Code	ID
Mixed forest	313	IE_12066

CONSTRAINTS AND OPPORTUNITIES REPORT

Forest Type	Code	ID
Mixed forest	313	IE_12074
Mixed forest	313	IE_12080
Mixed forest	313	IE_12083
Mixed forest	313	IE_12087
Mixed forest	313	IE_12097
Mixed forest	313	IE_12108
Mixed forest	313	IE_12111
Mixed forest	313	IE_12122
Mixed forest	313	IE_12147
Mixed forest	313	IE_12154
Mixed forest	313	IE_12155
Mixed forest	313	IE_12160
Mixed forest	313	IE_12162
Mixed forest	313	IE_12163
Mixed forest	313	IE_12169
Mixed forest	313	IE_12172
Mixed forest	313	IE_12176
Mixed forest	313	IE_12182
Mixed forest	313	IE_12183
Mixed forest	313	IE_12185
Mixed forest	313	IE_12187
Mixed forest	313	IE_12198
Mixed forest	313	IE_12207
Mixed forest	313	IE_12209
Mixed forest	313	IE_12214
Mixed forest	313	IE_12224
Mixed forest	313	IE_12225
Mixed forest	313	IE_12234
Mixed forest	313	IE_12237
Mixed forest	313	IE_12250
Mixed forest	313	IE_12251
Mixed forest	313	IE_12259
Mixed forest	313	IE_12263

Table 7: Coniferous Forests (Corine 2018) within the Study Area

Forest Type	Code	ID
Coniferous forest	312	IE_10058
Coniferous forest	312	IE_10062
Coniferous forest	312	IE_10063
Coniferous forest	312	IE_10066
Coniferous forest	312	IE_10080
Coniferous forest	312	IE_10087
Coniferous forest	312	IE_10088

Forest Type	Code	ID
Coniferous forest	312	IE_10089
Coniferous forest	312	IE_10091
Coniferous forest	312	IE_10095
Coniferous forest	312	IE_10097
Coniferous forest	312	IE_10109
Coniferous forest	312	IE_10117
Coniferous forest	312	IE_10118
Coniferous forest	312	IE_10125
Coniferous forest	312	IE_10127
Coniferous forest	312	IE_10129
Coniferous forest	312	IE_10131
Coniferous forest	312	IE_10137
Coniferous forest	312	IE_10139
Coniferous forest	312	IE_10143
Coniferous forest	312	IE_10145
Coniferous forest	312	IE_10151
Coniferous forest	312	IE_10152
Coniferous forest	312	IE_10155
Coniferous forest	312	IE_10160
Coniferous forest	312	IE_10161
Coniferous forest	312	IE_10190
Coniferous forest	312	IE_10200
Coniferous forest	312	IE_10202
Coniferous forest	312	IE_10203
Coniferous forest	312	IE_10205
Coniferous forest	312	IE_10207
Coniferous forest	312	IE_10209
Coniferous forest	312	IE_10211
Coniferous forest	312	IE_10213
Coniferous forest	312	IE_10214
Coniferous forest	312	IE_10226
Coniferous forest	312	IE_10228
Coniferous forest	312	IE_10233
Coniferous forest	312	IE_10234
Coniferous forest	312	IE_10235
Coniferous forest	312	IE_10236
Coniferous forest	312	IE_10239
Coniferous forest	312	IE_10240
Coniferous forest	312	IE_10241
Coniferous forest	312	IE_10242
Coniferous forest	312	IE_10244
Coniferous forest	312	IE_10245
Coniferous forest	312	IE_10246
Coniferous forest	312	IE_10249

CONSTRAINTS AND OPPORTUNITIES REPORT

Forest Type	Code	ID
Coniferous forest	312	IE_10251
Coniferous forest	312	IE_10254
Coniferous forest	312	IE_10257
Coniferous forest	312	IE_10260
Coniferous forest	312	IE_10263
Coniferous forest	312	IE_10266
Coniferous forest	312	IE_10267
Coniferous forest	312	IE_10268
Coniferous forest	312	IE_10272
Coniferous forest	312	IE_10273
Coniferous forest	312	IE_10276
Coniferous forest	312	IE_10284
Coniferous forest	312	IE_10285
Coniferous forest	312	IE_10287
Coniferous forest	312	IE_10294
Coniferous forest	312	IE_10296
Coniferous forest	312	IE_10302
Coniferous forest	312	IE_10305
Coniferous forest	312	IE_10306
Coniferous forest	312	IE_10308
Coniferous forest	312	IE_10311
Coniferous forest	312	IE_10318
Coniferous forest	312	IE_10321
Coniferous forest	312	IE_10322
Coniferous forest	312	IE_10323
Coniferous forest	312	IE_10324
Coniferous forest	312	IE_10331
Coniferous forest	312	IE_10333
Coniferous forest	312	IE_10334
Coniferous forest	312	IE_10343
Coniferous forest	312	IE_10346
Coniferous forest	312	IE_10350
Coniferous forest	312	IE_10365
Coniferous forest	312	IE_10367
Coniferous forest	312	IE_10369
Coniferous forest	312	IE_10370
Coniferous forest	312	IE_10373
Coniferous forest	312	IE_10374
Coniferous forest	312	IE_10375
Coniferous forest	312	IE_10379
Coniferous forest	312	IE_10380
Coniferous forest	312	IE_10381
Coniferous forest	312	IE_10393
Coniferous forest	312	IE_10401

Table 8: Irish Semi-natural Grassland Survey Habitats within the Study Area

Site Location	Site ID	ISGS Habitat	Irish Grid Easting	Irish Grid Northing
Galway	2264	GS1	135063	226609
Galway	2264	GS1	135260	226553
Galway	2267	GS1	137712	213438
Galway	2267	GS1	137890	213402
Galway	2267	GS1	137637	213244
Galway	2267	GS1	137668	213381
Galway	2268	GS1	139081	212670
Galway	2268	GS1	139076	212839
Galway	2268	GS1	138862	212853
Galway	2268	GS1	138837	213000
Galway	2269	GS2	136976	210657
Galway	2269	GS1	136306	210643
Galway	2275	GS2	134147	225440
Galway	2275	GS2	133654	225389
Galway	2276	GS1	134055	226788
Galway	2276	GS1	134037	226900
Galway	2276	GS1	133689	226594
Galway	2276	GS1	133636	226376
Galway	2278	GS2	135219	224936
Galway	2278	GS2	135297	225094
Galway	2282	GS1	141445	227846
Galway	2282	GS1	141660	227301
Galway	2282	GS1	141288	227092
Galway	2282	GS1	140808	227264
Galway	2282	GS1	141193	227905
Galway	2282	GS1	141534	227668
Galway	2282	GS1	141234	227365
Galway	2282	GS1	140448	227159
Galway	2302	GS11	144366	232890
Galway	2302	GS1	144407	232518
Galway	2302	GS1	144509	232515
Galway	2302	GS1	144581	232768
Galway	2302	GS1	144737	232857
Galway	2302	GS1	144796	232790
Galway	2303	GS1	146867	227284
Galway	2303	GS1	146819	227235
Galway	2303	GS1	146745	227319
Galway	2303	GS1	146748	227257
Galway	2303	GS1	147086	227311
Galway	2303	GS1	147497	227507
Galway	2303	GS1	147305	227412
Galway	2303	GS1	147024	227384

CONSTRAINTS AND OPPORTUNITIES REPORT

Site Location	Site ID	ISGS Habitat	Irish Grid Easting	Irish Grid Northing
Galway	2303	GS1	147448	227638
Galway	2303	GS1	147227	227683
Galway	2303	GS1	147147	227761
Galway	2303	GS1	147232	227881
Galway	2303	GS1	147287	227993
Galway	2303	GS1	147187	227913
Galway	2304	GS1	148665	224613
Galway	2304	GS4	148697	224795
Galway	2304	GS4	148652	224541
Galway	2304	GS4	148813	224408
Galway	2304	GS1	149789	225198
Galway	2304	GS1	149833	225395
Galway	2304	GS1	149979	225300
Galway	2307	GS1	140014	215143
Galway	2307	GS1	140139	215896
Galway	2307	PF1	140289	215585
Galway	2307	PF1	140370	215832
Galway	2307	GS1	140187	215854
Galway	2307	GS1	140109	215542
Galway	2307	GS1	140379	215488
Galway	2307	GS1	140256	215529
Galway	2307	GS1	140509	215551
Galway	2307	PF1	140385	215721
Galway	2307	GS1	140199	215385
Galway	2307	GS1	140062	215661
Galway	2307	GS1	140258	215805
Galway	2307	GS1	140539	215511
Galway	2310	GS1	145475	212605
Galway	2310	GS1	145519	212802
Galway	2310	GS1	145483	212951
Galway	2310	GS1	145486	212985
Galway	2310	GS1	144262	212665
Galway	2310	GS4	144072	212590
Galway	2310	GS4	144146	212542
Galway	2310	GS1	144126	212568
Galway	2310	GS1	144351	212645
Galway	2310	GS1	144537	212612
Galway	2310	GS1	144593	212666
Galway	2310	GS1	144271	212674
Galway	2310	GS1	144207	212785
Galway	2310	GS1	144122	212778
Galway	2310	GS1	144592	212874
Galway	2310	GS1	144466	212856
Galway	2310	GS1	144374	212837

Site Location	Site ID	ISGS Habitat	Irish Grid Easting	Irish Grid Northing
Galway	2310	GS1	144451	212995
Galway	2310	GS1	144764	212926
Galway	2310	GS1	144862	213043
Galway	2310	GS1	145140	213110
Galway	2310	GS1	145226	213123
Galway	2310	GS1	144656	212849
Galway	2310	GS1	144532	213276
Galway	2310	GS1	144461	213055
Galway	2310	GS1	144475	213016
Galway	2310	GS1	144376	213156
Galway	2310	GS1	144738	213027
Galway	2310	GS1	144908	213231
Galway	2310	GS1	144592	213397
Galway	2310	GS1	144804	213435
Galway	2310	GS1	144661	213431
Galway	2310	GS1	144872	213486
Galway	2310	GS1	145156	213351
Galway	2310	GS1	145223	213284
Galway	2310	GS1	145058	213437
Galway	2310	GS1	144879	213672
Galway	2310	GS1	144890	213626
Galway	2310	GS1	144844	213683
Galway	2310	GS1	144657	213728
Galway	2310	GS1	144237	213623
Galway	2310	GS1	144343	213577
Galway	2318	GS4	152379	248328
Galway	2318	GS4	152149	248531
Galway	2319	GS4	158642	210449
Galway	2319	GS4	158374	210545
Galway	2319	GS4	158477	210498
Galway	2319	GS1	158418	210624
Galway	2321	GS1	163976	253007
Galway	2321	GS4	164097	252950
Galway	2321	GS1	163558	252722
Galway	2321	GS4	163501	252745
Galway	2321	GS1	163396	252672
Galway	2322	GS1	165932	243195
Galway	2322	GS4	165719	243157
Galway	2322	GS4	165514	243304
Galway	2322	GS1	165802	243463
Galway	2322	GS1	165942	243102
Galway	2324	GS4	170006	220596
Galway	2324	GS4	169524	222075
Galway	2324	GS1	169599	222323

CONSTRAINTS AND OPPORTUNITIES REPORT

Site Location	Site ID	ISGS Habitat	Irish Grid Easting	Irish Grid Northing
Galway	2324	GS4	169912	222527
Galway	2324	GS4	170460	222389
Galway	2325	GS4	168994	214995
Galway	2325	GS4	168780	215128
Galway	2325	GS1	169195	214970
Galway	2325	GS4	169130	214723
Galway	2325	GS1	169134	215144
Galway	2325	GS4	168967	215150
Galway	2325	GS4	168938	214888
Galway	2325	GS4	169125	215645
Galway	2325	GS4	169219	216284
Galway	2326	GS1	168769	212779
Galway	2326	GS1	168600	212865
Galway	2326	GS1	168628	213097
Galway	2326	GS1	168546	213069
Galway	2326	GS1	168500	212952
Galway	2326	GS1	168542	212978
Galway	2327	GS4	163507	207095
Galway	2327	GS4	164084	207553
Galway	2327	GS14	163975	207366
Galway	2327	GS4	163834	207193
Galway	2327	GS14	163763	207165
Galway	2328	GS4	174845	248687
Galway	2328	GS4	174943	248577
Galway	2329	GS1	178133	232603
Galway	2329	GS1	177938	232701
Galway	2329	GS4	178009	232751
Galway	2329	GS4	178072	232851
Galway	2329	GS1	177894	232980
Galway	2329	GS4	177398	233693
Galway	2329	GS1	177388	233624
Galway	2329	GS4	177348	233579
Galway	2329	GS4	177399	233359
Galway	2329	GS1	177426	233222
Galway	2329	GS1	177386	233049
Galway	2329	GS4	177423	233101
Galway	2329	GS4	177538	233189
Galway	2329	GS1	177542	233391
Galway	2329	GS4	177575	233425
Galway	2329	GS4	178201	232836
Galway	2329	GS1	177454	233538
Galway	2329	GS4	177405	233427
Galway	2329	GS1	177393	233467
Galway	2333	GS14	178938	250544

Site Location	Site ID	ISGS Habitat	Irish Grid Easting	Irish Grid Northing
Galway	2333	GS4	179080	250599
Galway	2333	GS14	179831	250496
Galway	2333	GS4	179870	250495
Galway	2333	GS4	179645	251004
Galway	2337	GS1	187450	225914
Galway	2337	GS1	187442	225848
Galway	2337	GS1	187428	225863
Galway	2338	GS4	197069	223847
Galway	2338	GS4	197529	223628
Galway	2338	GS4	197483	223396
Galway	2338	GS4	197584	223490
Galway	2338	GS4	197711	223464
Galway	2338	GS4	197543	223314
Galway	2338	GS4	197308	223370
Galway	2338	GS4	197489	222742
Galway	2338	GS4	197155	223243
Galway	2338	GS14	197218	223174
Galway	2338	GS4	197247	223093
Galway	2338	GS14	197302	223003
Galway	2338	GS4	197389	222902
Galway	2338	GS12	197576	222627
Galway	2338	GS1	197562	222737
Galway	2338	GS4	197268	223499
Galway	2338	GS4	197340	223253
Galway	2339	GS4	201835	219479
Galway	2339	GS14	201781	218628
Galway	2339	GS4	201527	219103
Galway	2339	GS4	201688	220229
Galway	2339	GS4	201601	219793
Galway	2340	GS4	200669	216260
Galway	2340	GS1	200461	216723
Galway	2340	GM1	200341	216541
Galway	2340	GS1	200042	216540
Galway	2340	GS1	200132	216624
Galway	2340	GS1	200258	216705
Galway	2340	GS1	200323	216694
Galway	2340	GS4	200174	216602
Galway	2340	GS4	200456	216871
Galway	2340	FS2	200671	216524
Galway	2341	FS2	194138	213499
Galway	2341	GS4	194414	213526
Galway	2341	GS4	194262	213317
Galway	2341	GS4	194316	213370
Galway	2341	GS11	194485	213626

CONSTRAINTS AND OPPORTUNITIES REPORT

Site Location	Site ID	ISGS Habitat	Irish Grid Easting	Irish Grid Northing
Galway	2341	GS14	194433	213587
Galway	2341	GS14	194366	213475
Galway	2341	GS14	194437	213474
Galway	2342	GS4	192684	212779
Galway	2342	GS4	192830	212875
Galway	2342	GS4	193376	212852
Galway	2342	GS14	193136	212624
Galway	2342	GS14	193717	212798
Galway	2343	GS4	188308	207208
Galway	2343	GS12	188489	207399
Galway	2343	GS4	188615	207193
Galway	2343	GS14	188394	207339
Galway	2343	GS4	187564	205872
Galway	2343	GS4	187969	206444
Galway	2343	GS4	187563	205493
Galway	2343	GS4	187727	205866
Galway	2344	GS4	186737	204550
Galway	2344	GS4	186014	203759
Galway	2344	GS4	186398	203750
Galway	2344	GS4	186313	204265
Galway	2345	GS1	182756	202992
Galway	2345	GS1	182771	202961
Galway	2345	GS4	182862	202968
Galway	2345	GS4	182859	202900
Galway	2345	GS1	182829	202921
Galway	2345	GS4	183018	202886
Galway	2345	GS1	182952	202913
Galway	2345	GS1	182683	202892
Galway	2345	GS4	182690	202778
Galway	2345	GS1	182677	202946
Galway	2345	GS4	182696	202973
Offaly	18	FS	195128	212855
Offaly	108	GS4	196720	224992
Offaly	108	GM1	196820	224892
Offaly	108	GM1	196644	224896
Offaly	108	GM1	196788	225102
Offaly	108	GS12	196723	225248
Offaly	108	GS4	200795	221724
Offaly	108	GS2	200823	221670
Offaly	108	GS2	200876	221669
Offaly	108	GM1	200773	221639
Offaly	108	GM1	196940	225899
Offaly	108	FS1	196969	226205
Offaly	108	FS1	196912	225688

Site Location	Site ID	ISGS Habitat	Irish Grid Easting	Irish Grid Northing
Offaly	108	GS4	197810	224061
Offaly	108	GS2	197785	224134
Offaly	108	GS2	198137	223917
Offaly	108	GS4	198312	223577
Offaly	108	GS4	198359	223004
Offaly	108	GS2	198643	222793
Offaly	108	GS4	198645	222842
Offaly	109	GS12	202723	219813
Offaly	109	GS4	202816	219660
Offaly	109	GS11	202802	219526
Offaly	109	GS2	202536	219241
Offaly	109	GS2	202746	219425
Offaly	109	GS4	202011	220584
Offaly	109	GS2	202441	218252
Offaly	109	GS4	202088	217660
Offaly	109	GS2	202563	217495
Offaly	109	GS4	202838	217525
Offaly	109	GS2	202622	217510
Offaly	109	GS4	202863	218261
Offaly	109	GS4	202553	217173
Offaly	109	GS4	202441	217440
Offaly	109	GM1	202493	217467
Offaly	109	GS2	201538	217136
Offaly	18	GS4	195132	213049
Offaly	108	GS4	199161	222562
Offaly	108	GM1	198583	222643
Roscommon	111	GS2	205636	236093
Roscommon	111	GS2	205353	235421
Roscommon	111	GS2	205852	235690
Roscommon	111	GS4	205598	236041
Roscommon	111	GS2	205830	235455
Roscommon	112	GS4	203769	233989
Roscommon	112	GS4	204115	234723
Roscommon	113	GS2	200789	232510
Roscommon	113	GS14	200589	232415
Roscommon	113	GS4	200442	232098
Roscommon	113	GS2	200405	231706
Roscommon	113	GS4	200659	231832
Roscommon	113	GS4	200664	231741
Roscommon	114	GS2	198079	228702
Roscommon	114	GS2	197664	228641
Roscommon	114	GS2	198028	228303
Roscommon	114	GS4	197774	228451
Roscommon	114	GS2	197636	227739

CONSTRAINTS AND OPPORTUNITIES REPORT

Site Location	Site ID	ISGS Habitat	Irish Grid Easting	Irish Grid Northing
Roscommon	114	GS2	197749	227690
Roscommon	114	GS4	197508	227183
Roscommon	114	GS2	197662	227670
Roscommon	114	GS2	197880	227828
Roscommon	114	GS2	198109	228574
Roscommon	114	GS2	197585	227630
Roscommon	116	GS1	190462	228331
Roscommon	116	GS1	188913	228466
Roscommon	116	GS1	188982	228484
Roscommon	116	GS1	189370	228434
Roscommon	116	GSI1	189115	228471
Roscommon	116	GS1	189296	228498
Roscommon	117	GS2	191065	231838
Roscommon	254	GS1	195109	244180
Roscommon	254	GS1	194907	244020
Roscommon	254	GSI1	195103	244042
Roscommon	254	GSI1	195201	244090
Roscommon	254	GS1	195138	244122
Roscommon	254	GS1	194995	244103
Roscommon	254	GS1	195071	244134
Roscommon	254	GSI1	194853	244164
Roscommon	254	GSI1	195147	244372
Roscommon	254	GS1	195082	244210
Roscommon	256	GS1	186571	248097
Roscommon	256	GS1	186837	248214
Roscommon	256	GSI1	186782	248242
Roscommon	260	GS1	197405	239242
Roscommon	260	GS1	197601	239076
Roscommon	260	GS1	197756	239367
Roscommon	260	GS4	197583	239172
Roscommon	260	GS4	197877	239370
Roscommon	260	GS4	197992	239522
Roscommon	260	GS1	197700	239621
Roscommon	260	GS1	197864	239697
Roscommon	263	GS1	190548	244913
Roscommon	263	GS1	190540	245115
Roscommon	263	GS1	189984	244759
Roscommon	263	GS1	190731	245116
Roscommon	111	FS1	205689	235421

Table 9: Kingfisher Survey (2010) Species within the Study Area

ID	Latin Name	Common Name	10km National Grid Reference
574	Gallinula chloropus	Moorhen	M33

ID	Latin Name	Common Name	10km National Grid Reference
989	Phalacrocorax carbo	Cormorant	M33
1207	Anas platyrhynchos	Mallard	M33
3442	Alcedo atthis	Kingfisher	M33
3443	Alcedo atthis	Kingfisher	M33
3642	Alcedo atthis	Kingfisher	M33
4238	Mergus serrator	Red-Breasted Merganser	M33
6429	Riparia riparia	Sand Martin	M33
6985	Alcedo atthis	Kingfisher	M33
206	Alcedo atthis	Kingfisher	M33
1208	Anas platyrhynchos	Mallard	M33
3639	Alcedo atthis	Kingfisher	M33
3645	Alcedo atthis	Kingfisher	M33
3648	Alcedo atthis	Kingfisher	M33
6320	Ardea cinerea	Grey Heron	M33
6430	Riparia riparia	Sand Martin	M33
575	Gallinula chloropus	Moorhen	M43
576	Gallinula chloropus	Moorhen	M43
1274	Anas platyrhynchos	Mallard	M43
1275	Anas platyrhynchos	Mallard	M43
1403	Emberiza schoeniclus	Reed Bunting	M43
1642	Actitis hypoleucos	Common Sandpiper	M43
1677	Anas crecca	Teal	M43
1893	Hirundo rustica	Swallow	M43
2803	Acrocephalus schoenobaenus	Sedge Warbler	M43
3769	Phalacrocorax carbo	Cormorant	M43
4348	Riparia riparia	Sand Martin	M43
4349	Riparia riparia	Sand Martin	M43
1206	Anas platyrhynchos	Mallard	M33
1273	Anas platyrhynchos	Mallard	M33
1698	Certhia familiaris	Treecreeper	M33
2436	Gallinula chloropus	Moorhen	M33
4628	Tringa ochropus	Green Sandpiper	M33
4702	Motacilla cinerea	Grey Wagtail	M33
577	Gallinula chloropus	Moorhen	M43
895	Hirundo rustica	Swallow	M43
1404	Emberiza schoeniclus	Reed Bunting	M43
1827	Emberiza citrinella	Yellowhammer	M43
2009	Motacilla cinerea	Grey Wagtail	M43
4350	Riparia riparia	Sand Martin	M43
6321	Ardea cinerea	Grey Heron	M43
4160	Gallinula chloropus	Moorhen	M43
709	Riparia riparia	Sand Martin	M53
3008	Cinclus cinclus	Dipper	M53
4333	Riparia riparia	Sand Martin	M53

CONSTRAINTS AND OPPORTUNITIES REPORT

ID	Latin Name	Common Name	10km National Grid Reference
5146	<i>Hirundo rustica</i>	Swallow	M53
5399	<i>Anas platyrhynchos</i>	Mallard	M53
6872	<i>Emberiza schoeniclus</i>	Reed Bunting	M53
1215	<i>Anas platyrhynchos</i>	Mallard	M43
1276	<i>Anas platyrhynchos</i>	Mallard	M43
1528	<i>Gallinago gallinago</i>	Snipe	M43
1894	<i>Hirundo rustica</i>	Swallow	M43
4408	<i>Accipiter nisus</i>	Sparrowhawk	M43
6431	<i>Riparia riparia</i>	Sand Martin	M43
6530	<i>Emberiza schoeniclus</i>	Reed Bunting	M43
710	<i>Riparia riparia</i>	Sand Martin	M53
888	<i>Hirundo rustica</i>	Swallow	M53
1196	<i>Anas platyrhynchos</i>	Mallard	M53
1266	<i>Anas platyrhynchos</i>	Mallard	M53
1399	<i>Emberiza schoeniclus</i>	Reed Bunting	M53
1400	<i>Emberiza schoeniclus</i>	Reed Bunting	M53
1548	<i>Gallinago gallinago</i>	Snipe	M53
2163	<i>Cinclus cinclus</i>	Dipper	M53
2164	<i>Cinclus cinclus</i>	Dipper	M53
2261	<i>Alauda arvensis</i>	Skylark	M53
3009	<i>Cinclus cinclus</i>	Dipper	M53
4242	<i>Carduelis flammea</i>	Redpoll	M53
4376	<i>Alauda arvensis</i>	Skylark	M53
4377	<i>Alauda arvensis</i>	Skylark	M53
4416	<i>Accipiter nisus</i>	Sparrowhawk	M53
4701	<i>Motacilla cinerea</i>	Grey Wagtail	M53
5147	<i>Hirundo rustica</i>	Swallow	M53
6069	<i>Anthus pratensis</i>	Meadow Pipit	M53
6873	<i>Emberiza schoeniclus</i>	Reed Bunting	M53
2010	<i>Motacilla cinerea</i>	Grey Wagtail	M43
5493	<i>Anas crecca</i>	Teal	M43
896	<i>Hirundo rustica</i>	Swallow	M43
1895	<i>Hirundo rustica</i>	Swallow	M43
4351	<i>Riparia riparia</i>	Sand Martin	M43
889	<i>Hirundo rustica</i>	Swallow	M53
1154	<i>Garrulus glandarius</i>	Jay	M53
3107	<i>Aegithalos caudatus</i>	Long-Tailed Tit	M53
3511	<i>Alcedo atthis</i>	Kingfisher	M53
4629	<i>Carduelis chloris</i>	Greenfinch	M53
4951	<i>Cygnus olor</i>	Mute Swan	M53
5148	<i>Hirundo rustica</i>	Swallow	M53
1896	<i>Hirundo rustica</i>	Swallow	M43
4355	<i>Riparia riparia</i>	Sand Martin	M43
210	<i>Alcedo atthis</i>	Kingfisher	M43

ID	Latin Name	Common Name	10km National Grid Reference
212	<i>Alcedo atthis</i>	Kingfisher	M43
1216	<i>Anas platyrhynchos</i>	Mallard	M43
3889	<i>Ardea cinerea</i>	Grey Heron	M43
4356	<i>Riparia riparia</i>	Sand Martin	M43
6879	<i>Emberiza schoeniclus</i>	Reed Bunting	M43
123	<i>Alcedo atthis</i>	Kingfisher	M53
890	<i>Hirundo rustica</i>	Swallow	M53
1360	<i>Cygnus olor</i>	Mute Swan	M53
1549	<i>Gallinago gallinago</i>	Snipe	M53
2165	<i>Cinclus cinclus</i>	Dipper	M53
2166	<i>Cinclus cinclus</i>	Dipper	M53
3010	<i>Cinclus cinclus</i>	Dipper	M53
4334	<i>Riparia riparia</i>	Sand Martin	M53
7087	<i>Cinclus cinclus</i>	Dipper	M53
364	<i>Delichon urbica</i>	House Martin	M43
2036	<i>Numenius arquata</i>	Curlew	M43
3659	<i>Alcedo atthis</i>	Kingfisher	M43
5410	<i>Pluvialis apricaria</i>	Golden Plover	M43
5494	<i>Anas crecca</i>	Teal	M43
6324	<i>Ardea cinerea</i>	Grey Heron	M43
6432	<i>Riparia riparia</i>	Sand Martin	M43
6880	<i>Emberiza schoeniclus</i>	Reed Bunting	M43
50	<i>Alcedo atthis</i>	Kingfisher	M53
891	<i>Hirundo rustica</i>	Swallow	M53
1815	<i>Ardea cinerea</i>	Grey Heron	M53
1958	<i>Cygnus olor</i>	Mute Swan	M53
4335	<i>Riparia riparia</i>	Sand Martin	M53
4627	<i>Tringa ochropus</i>	Green Sandpiper	M53
5149	<i>Hirundo rustica</i>	Swallow	M53
5400	<i>Anas platyrhynchos</i>	Mallard	M53
5424	<i>Tringa ochropus</i>	Green Sandpiper	M53
6078	<i>Cygnus olor</i>	Mute Swan	M53
7046	<i>Numenius arquata</i>	Curlew	M53
7088	<i>Cinclus cinclus</i>	Dipper	M53
1564	<i>Hirundo rustica</i>	Swallow	M53
2031	<i>Numenius arquata</i>	Curlew	M53
3072	<i>Gallinago gallinago</i>	Snipe	M53
4336	<i>Riparia riparia</i>	Sand Martin	M53
6874	<i>Emberiza schoeniclus</i>	Reed Bunting	M53
898	<i>Hirundo rustica</i>	Swallow	M43
1550	<i>Gallinago gallinago</i>	Snipe	M43
1643	<i>Actitis hypoleucos</i>	Common Sandpiper	M43
6751	<i>Carduelis cannabina</i>	Linnet	M43
897	<i>Hirundo rustica</i>	Swallow	M43

CONSTRAINTS AND OPPORTUNITIES REPORT

ID	Latin Name	Common Name	10km National Grid Reference
2037	<i>Numenius arquata</i>	Curlew	M43
3661	<i>Alcedo atthis</i>	Kingfisher	M43
3663	<i>Alcedo atthis</i>	Kingfisher	M43
4357	<i>Riparia riparia</i>	Sand Martin	M43
4534	<i>Oenanthe oenanthe</i>	Wheatear	M43
5411	<i>Pluvialis apricaria</i>	Golden Plover	M43
6433	<i>Riparia riparia</i>	Sand Martin	M43
6746	<i>Carduelis cannabina</i>	Linnet	M43
6750	<i>Carduelis cannabina</i>	Linnet	M43
567	<i>Gallinula chloropus</i>	Moorhen	M53
892	<i>Hirundo rustica</i>	Swallow	M53
1267	<i>Anas platyrhynchos</i>	Mallard	M53
1674	<i>Anas crecca</i>	Teal	M53
1675	<i>Anas crecca</i>	Teal	M53
4337	<i>Riparia riparia</i>	Sand Martin	M53
4338	<i>Riparia riparia</i>	Sand Martin	M53
4738	<i>Falco tinnunculus</i>	Kestrel	M53
6738	<i>Vanellus vanellus</i>	Lapwing	M53
6875	<i>Emberiza schoeniclus</i>	Reed Bunting	M53
6876	<i>Emberiza schoeniclus</i>	Reed Bunting	M53
308	<i>Motacilla cinerea</i>	Grey Wagtail	M44
899	<i>Hirundo rustica</i>	Swallow	M44
2038	<i>Numenius arquata</i>	Curlew	M44
2466	<i>Apus apus</i>	Swift	M44
4384	<i>Alauda arvensis</i>	Skylark	M44
5406	<i>Anas platyrhynchos</i>	Mallard	M44
5412	<i>Pluvialis apricaria</i>	Golden Plover	M44
5698	<i>Prunella modularis</i>	Dunnock	M44
712	<i>Riparia riparia</i>	Sand Martin	M44
1526	<i>Gallinago gallinago</i>	Snipe	M44
1567	<i>Hirundo rustica</i>	Swallow	M44
3888	<i>Ardea cinerea</i>	Grey Heron	M44
713	<i>Riparia riparia</i>	Sand Martin	M44
1816	<i>Ardea cinerea</i>	Grey Heron	M44
363	<i>Delichon urbica</i>	House Martin	M54
568	<i>Gallinula chloropus</i>	Moorhen	M54
893	<i>Hirundo rustica</i>	Swallow	M54
945	<i>Anas crecca</i>	Teal	M54
1197	<i>Anas platyrhynchos</i>	Mallard	M54
1268	<i>Anas platyrhynchos</i>	Mallard	M54
1401	<i>Emberiza schoeniclus</i>	Reed Bunting	M54
1525	<i>Gallinago gallinago</i>	Snipe	M54
1565	<i>Hirundo rustica</i>	Swallow	M54
2032	<i>Numenius arquata</i>	Curlew	M54

ID	Latin Name	Common Name	10km National Grid Reference
4339	<i>Riparia riparia</i>	Sand Martin	M54
4340	<i>Riparia riparia</i>	Sand Martin	M54
5401	<i>Anas platyrhynchos</i>	Mallard	M54
5402	<i>Anas platyrhynchos</i>	Mallard	M54
5425	<i>Tringa ochropus</i>	Green Sandpiper	M54
6079	<i>Cygnus olor</i>	Mute Swan	M54
6528	<i>Emberiza schoeniclus</i>	Reed Bunting	M54
188	<i>Alcedo atthis</i>	Kingfisher	M44
189	<i>Alcedo atthis</i>	Kingfisher	M44
204	<i>Alcedo atthis</i>	Kingfisher	M44
1279	<i>Anas platyrhynchos</i>	Mallard	M44
1402	<i>Emberiza schoeniclus</i>	Reed Bunting	M44
2575	<i>Acrocephalus schoenobaenus</i>	Sedge Warbler	M44
4161	<i>Gallinula chloropus</i>	Moorhen	M44
6531	<i>Emberiza schoeniclus</i>	Reed Bunting	M44
113	<i>Alcedo atthis</i>	Kingfisher	M44
569	<i>Gallinula chloropus</i>	Moorhen	M44
1199	<i>Anas platyrhynchos</i>	Mallard	M44
1200	<i>Anas platyrhynchos</i>	Mallard	M44
1352	<i>Gallinula chloropus</i>	Moorhen	M44
1959	<i>Cygnus olor</i>	Mute Swan	M44
2433	<i>Gallinula chloropus</i>	Moorhen	M44
5404	<i>Anas platyrhynchos</i>	Mallard	M44
115	<i>Alcedo atthis</i>	Kingfisher	M44
570	<i>Gallinula chloropus</i>	Moorhen	M44
1361	<i>Cygnus olor</i>	Mute Swan	M44
1960	<i>Cygnus olor</i>	Mute Swan	M44
2162	<i>Cinclus cinclus</i>	Dipper	M44
3887	<i>Ardea cinerea</i>	Grey Heron	M44
4341	<i>Riparia riparia</i>	Sand Martin	M44
6081	<i>Cygnus olor</i>	Mute Swan	M44
894	<i>Hirundo rustica</i>	Swallow	M44
1957	<i>Cygnus olor</i>	Mute Swan	M44
2435	<i>Gallinula chloropus</i>	Moorhen	M44
4344	<i>Riparia riparia</i>	Sand Martin	M44
711	<i>Riparia riparia</i>	Sand Martin	M54
946	<i>Anas crecca</i>	Teal	M54
947	<i>Anas crecca</i>	Teal	M54
1198	<i>Anas platyrhynchos</i>	Mallard	M54
1269	<i>Anas platyrhynchos</i>	Mallard	M54
1566	<i>Hirundo rustica</i>	Swallow	M54
1676	<i>Anas crecca</i>	Teal	M54
2033	<i>Numenius arquata</i>	Curlew	M54
2034	<i>Numenius arquata</i>	Curlew	M54

CONSTRAINTS AND OPPORTUNITIES REPORT

ID	Latin Name	Common Name	10km National Grid Reference
3108	<i>Aegithalos caudatus</i>	Long-Tailed Tit	M54
4378	<i>Alauda arvensis</i>	Skylark	M54
4379	<i>Alauda arvensis</i>	Skylark	M54
5403	<i>Anas platyrhynchos</i>	Mallard	M54
6080	<i>Cygnus olor</i>	Mute Swan	M54
99	<i>Alcedo atthis</i>	Kingfisher	M44
182	<i>Alcedo atthis</i>	Kingfisher	M44
963	<i>Phylloscopus trochilus</i>	Willow Warbler	M44
1407	<i>Emberiza schoeniclus</i>	Reed Bunting	M44
3891	<i>Ardea cinerea</i>	Grey Heron	M44
4162	<i>Gallinula chloropus</i>	Moorhen	M44
4385	<i>Alauda arvensis</i>	Skylark	M44
5408	<i>Anas platyrhynchos</i>	Mallard	M44
6339	<i>Acrocephalus schoenobaenus</i>	Sedge Warbler	M44
6965	<i>Alcedo atthis</i>	Kingfisher	M44
2632	<i>Riparia riparia</i>	Sand Martin	M44
7013	<i>Pyrhula pyrrhula</i>	Bullfinch	M44
708	<i>Riparia riparia</i>	Sand Martin	M44
1195	<i>Anas platyrhynchos</i>	Mallard	M44
1363	<i>Cygnus olor</i>	Mute Swan	M44
4343	<i>Riparia riparia</i>	Sand Martin	M44
103	<i>Alcedo atthis</i>	Kingfisher	M44
121	<i>Alcedo atthis</i>	Kingfisher	M44
566	<i>Gallinula chloropus</i>	Moorhen	M44
944	<i>Anas crecca</i>	Teal	M44
1271	<i>Anas platyrhynchos</i>	Mallard	M44
2434	<i>Gallinula chloropus</i>	Moorhen	M44
3886	<i>Ardea cinerea</i>	Grey Heron	M44
4342	<i>Riparia riparia</i>	Sand Martin	M44
6076	<i>Cygnus olor</i>	Mute Swan	M44
565	<i>Gallinula chloropus</i>	Moorhen	M44
1193	<i>Anas platyrhynchos</i>	Mallard	M44
1194	<i>Anas platyrhynchos</i>	Mallard	M44
1362	<i>Cygnus olor</i>	Mute Swan	M44
1956	<i>Cygnus olor</i>	Mute Swan	M44
3071	<i>Gallinago gallinago</i>	Snipe	M44
3508	<i>Alcedo atthis</i>	Kingfisher	M44
5397	<i>Anas platyrhynchos</i>	Mallard	M44
5398	<i>Anas platyrhynchos</i>	Mallard	M44
6077	<i>Cygnus olor</i>	Mute Swan	M44
7039	<i>Phalacrocorax carbo</i>	Cormorant	M44
127	<i>Alcedo atthis</i>	Kingfisher	M54
128	<i>Alcedo atthis</i>	Kingfisher	M54
561	<i>Gallinula chloropus</i>	Moorhen	M54

ID	Latin Name	Common Name	10km National Grid Reference
1270	<i>Anas platyrhynchos</i>	Mallard	M54
4237	<i>Corvus corax</i>	Raven	M54
4380	<i>Alauda arvensis</i>	Skylark	M54
5420	<i>Tringa ochropus</i>	Green Sandpiper	M54
6529	<i>Emberiza schoeniclus</i>	Reed Bunting	M54
125	<i>Alcedo atthis</i>	Kingfisher	M54
1842	<i>Carduelis carduelis</i>	Goldfinch	M44
2633	<i>Riparia riparia</i>	Sand Martin	M44
4352	<i>Riparia riparia</i>	Sand Martin	M44
6322	<i>Ardea cinerea</i>	Grey Heron	M44
1265	<i>Anas platyrhynchos</i>	Mallard	M44
3505	<i>Alcedo atthis</i>	Kingfisher	M44
4332	<i>Riparia riparia</i>	Sand Martin	M44
5396	<i>Anas platyrhynchos</i>	Mallard	M44
5423	<i>Tringa ochropus</i>	Green Sandpiper	M44
564	<i>Gallinula chloropus</i>	Moorhen	M44
887	<i>Hirundo rustica</i>	Swallow	M44
3564	<i>Alcedo atthis</i>	Kingfisher	M44
4330	<i>Riparia riparia</i>	Sand Martin	M44
4331	<i>Riparia riparia</i>	Sand Martin	M44
5394	<i>Anas platyrhynchos</i>	Mallard	M44
5395	<i>Anas platyrhynchos</i>	Mallard	M44
5422	<i>Tringa ochropus</i>	Green Sandpiper	M44
563	<i>Gallinula chloropus</i>	Moorhen	M54
886	<i>Hirundo rustica</i>	Swallow	M54
1264	<i>Anas platyrhynchos</i>	Mallard	M54
1351	<i>Gallinula chloropus</i>	Moorhen	M54
1547	<i>Gallinago gallinago</i>	Snipe	M54
3561	<i>Alcedo atthis</i>	Kingfisher	M54
4329	<i>Riparia riparia</i>	Sand Martin	M54
4626	<i>Tringa ochropus</i>	Green Sandpiper	M54
4950	<i>Cygnus olor</i>	Mute Swan	M54
6871	<i>Emberiza schoeniclus</i>	Reed Bunting	M54
7038	<i>Phalacrocorax carbo</i>	Cormorant	M54
707	<i>Riparia riparia</i>	Sand Martin	M54
885	<i>Hirundo rustica</i>	Swallow	M54
1814	<i>Ardea cinerea</i>	Grey Heron	M54
3502	<i>Alcedo atthis</i>	Kingfisher	M54
3558	<i>Alcedo atthis</i>	Kingfisher	M54
4327	<i>Riparia riparia</i>	Sand Martin	M54
4328	<i>Riparia riparia</i>	Sand Martin	M54
5393	<i>Anas platyrhynchos</i>	Mallard	M54
1192	<i>Anas platyrhynchos</i>	Mallard	M54
1813	<i>Ardea cinerea</i>	Grey Heron	M54

CONSTRAINTS AND OPPORTUNITIES REPORT

ID	Latin Name	Common Name	10km National Grid Reference
1852	<i>Larus marinus</i>	Great Black-Backed Gull	M54
4326	<i>Riparia riparia</i>	Sand Martin	M54
4737	<i>Falco tinnunculus</i>	Kestrel	M54
6169	<i>Phylloscopus trochilus</i>	Willow Warbler	M54
1191	<i>Anas platyrhynchos</i>	Mallard	M54
5392	<i>Anas platyrhynchos</i>	Mallard	M54
130	<i>Alcedo atthis</i>	Kingfisher	M54
133	<i>Alcedo atthis</i>	Kingfisher	M54
562	<i>Gallinula chloropus</i>	Moorhen	M54
884	<i>Hirundo rustica</i>	Swallow	M54
1190	<i>Anas platyrhynchos</i>	Mallard	M54
1955	<i>Cygnus olor</i>	Mute Swan	M54
3070	<i>Gallinago gallinago</i>	Snipe	M54
3566	<i>Alcedo atthis</i>	Kingfisher	M54
3569	<i>Alcedo atthis</i>	Kingfisher	M54
4786	<i>Anas platyrhynchos</i>	Mallard	M54
6075	<i>Cygnus olor</i>	Mute Swan	M54
6733	<i>Ardea cinerea</i>	Grey Heron	M54
2030	<i>Numenius arquata</i>	Curlew	M54
4489	<i>Hirundo rustica</i>	Swallow	M54
5421	<i>Tringa ochropus</i>	Green Sandpiper	M54
348	<i>Larus argentatus</i>	Herring Gull	M44
1897	<i>Hirundo rustica</i>	Swallow	M44
2011	<i>Motacilla cinerea</i>	Grey Wagtail	M44
4381	<i>Alauda arvensis</i>	Skylark	M44
5407	<i>Anas platyrhynchos</i>	Mallard	M44
6434	<i>Riparia riparia</i>	Sand Martin	M44
6435	<i>Riparia riparia</i>	Sand Martin	M44
1405	<i>Emberiza schoeniclus</i>	Reed Bunting	M44
1644	<i>Actitis hypoleucos</i>	Common Sandpiper	M44
2263	<i>Alauda arvensis</i>	Skylark	M44
4382	<i>Alauda arvensis</i>	Skylark	M44
6084	<i>Cygnus olor</i>	Mute Swan	M44
907	<i>Hirundo rustica</i>	Swallow	M44
908	<i>Hirundo rustica</i>	Swallow	M44
954	<i>Anas penelope</i>	Wigeon	M44
3140	<i>Anas crecca</i>	Teal	M44
3141	<i>Anas crecca</i>	Teal	M44
4387	<i>Alauda arvensis</i>	Skylark	M44
4862	<i>Anas platyrhynchos</i>	Mallard	M44
4863	<i>Anas platyrhynchos</i>	Mallard	M44
5452	<i>Hirundo rustica</i>	Swallow	M44
5830	<i>Alauda arvensis</i>	Skylark	M44
5831	<i>Alauda arvensis</i>	Skylark	M44

ID	Latin Name	Common Name	10km National Grid Reference
5969	<i>Anas platyrhynchos</i>	Mallard	M44
6089	<i>Cygnus olor</i>	Mute Swan	M44
6201	<i>Riparia riparia</i>	Sand Martin	M44
6202	<i>Riparia riparia</i>	Sand Martin	M44
6203	<i>Riparia riparia</i>	Sand Martin	M44
6883	<i>Emberiza schoeniclus</i>	Reed Bunting	M44
6945	<i>Alcedo atthis</i>	Kingfisher	M44
1529	<i>Gallinago gallinago</i>	Snipe	M44
1898	<i>Hirundo rustica</i>	Swallow	M44
2090	<i>Fulica atra</i>	Coot	M44
3773	<i>Phalacrocorax carbo</i>	Cormorant	M44
4164	<i>Gallinula chloropus</i>	Moorhen	M44
4535	<i>Oenanthe oenanthe</i>	Wheatear	M44
6734	<i>Vanellus vanellus</i>	Lapwing	M44
6749	<i>Carduelis cannabina</i>	Linnet	M44
6878	<i>Emberiza schoeniclus</i>	Reed Bunting	M44
909	<i>Hirundo rustica</i>	Swallow	M44
910	<i>Hirundo rustica</i>	Swallow	M44
1366	<i>Cygnus olor</i>	Mute Swan	M44
1367	<i>Cygnus olor</i>	Mute Swan	M44
2099	<i>Riparia riparia</i>	Sand Martin	M44
2100	<i>Riparia riparia</i>	Sand Martin	M44
2101	<i>Riparia riparia</i>	Sand Martin	M44
2634	<i>Riparia riparia</i>	Sand Martin	M44
2635	<i>Riparia riparia</i>	Sand Martin	M44
3142	<i>Anas crecca</i>	Teal	M44
3895	<i>Ardea cinerea</i>	Grey Heron	M44
4812	<i>Anas platyrhynchos</i>	Mallard	M44
4864	<i>Anas platyrhynchos</i>	Mallard	M44
4865	<i>Anas platyrhynchos</i>	Mallard	M44
5090	<i>Gallinago gallinago</i>	Snipe	M44
5453	<i>Hirundo rustica</i>	Swallow	M44
5970	<i>Anas platyrhynchos</i>	Mallard	M44
5971	<i>Anas platyrhynchos</i>	Mallard	M44
6090	<i>Cygnus olor</i>	Mute Swan	M44
6091	<i>Cygnus olor</i>	Mute Swan	M44
6204	<i>Riparia riparia</i>	Sand Martin	M44
6205	<i>Riparia riparia</i>	Sand Martin	M44
6235	<i>Emberiza schoeniclus</i>	Reed Bunting	M44
6329	<i>Ardea cinerea</i>	Grey Heron	M44
6330	<i>Ardea cinerea</i>	Grey Heron	M44
6353	<i>Acrocephalus schoenobaenus</i>	Sedge Warbler	M44
1365	<i>Cygnus olor</i>	Mute Swan	M44
1645	<i>Actitis hypoleucos</i>	Common Sandpiper	M44

CONSTRAINTS AND OPPORTUNITIES REPORT

ID	Latin Name	Common Name	10km National Grid Reference
1899	<i>Hirundo rustica</i>	Swallow	M44
3774	<i>Phalacrocorax carbo</i>	Cormorant	M44
3890	<i>Ardea cinerea</i>	Grey Heron	M44
4165	<i>Gallinula chloropus</i>	Moorhen	M44
911	<i>Hirundo rustica</i>	Swallow	M44
1964	<i>Riparia riparia</i>	Sand Martin	M44
1965	<i>Riparia riparia</i>	Sand Martin	M44
1966	<i>Riparia riparia</i>	Sand Martin	M44
2102	<i>Riparia riparia</i>	Sand Martin	M44
2103	<i>Riparia riparia</i>	Sand Martin	M44
2104	<i>Riparia riparia</i>	Sand Martin	M44
2266	<i>Alauda arvensis</i>	Skylark	M44
2920	<i>Anthus pratensis</i>	Meadow Pipit	M44
4388	<i>Alauda arvensis</i>	Skylark	M44
5600	<i>Ardea cinerea</i>	Grey Heron	M44
912	<i>Hirundo rustica</i>	Swallow	M44
1368	<i>Cygnus olor</i>	Mute Swan	M44
1678	<i>Anas crecca</i>	Teal	M44
1967	<i>Riparia riparia</i>	Sand Martin	M44
1968	<i>Riparia riparia</i>	Sand Martin	M44
2105	<i>Riparia riparia</i>	Sand Martin	M44
2106	<i>Riparia riparia</i>	Sand Martin	M44
2921	<i>Anthus pratensis</i>	Meadow Pipit	M44
3194	<i>Delichon urbica</i>	House Martin	M44
3285	<i>Anthus pratensis</i>	Meadow Pipit	M44
4389	<i>Alauda arvensis</i>	Skylark	M44
6947	<i>Alcedo atthis</i>	Kingfisher	M44
1969	<i>Riparia riparia</i>	Sand Martin	M44
1970	<i>Riparia riparia</i>	Sand Martin	M44
1971	<i>Riparia riparia</i>	Sand Martin	M44
2107	<i>Riparia riparia</i>	Sand Martin	M44
2838	<i>Motacilla alba subsp. yarrellii</i>	Pied Wagtail	M44
2839	<i>Motacilla alba subsp. yarrellii</i>	Pied Wagtail	M44
3195	<i>Delichon urbica</i>	House Martin	M44
3196	<i>Delichon urbica</i>	House Martin	M44
4813	<i>Anas platyrhynchos</i>	Mallard	M44
5554	<i>Accipiter nisus</i>	Sparrowhawk	M44
5972	<i>Anas platyrhynchos</i>	Mallard	M44
6092	<i>Cygnus olor</i>	Mute Swan	M44
6331	<i>Ardea cinerea</i>	Grey Heron	M44
6332	<i>Ardea cinerea</i>	Grey Heron	M44
6641	<i>Hirundo rustica</i>	Swallow	M44
6093	<i>Cygnus olor</i>	Mute Swan	M44
838	<i>Hirundo rustica</i>	Swallow	M44

ID	Latin Name	Common Name	10km National Grid Reference
1277	<i>Anas platyrhynchos</i>	Mallard	M44
4166	<i>Gallinula chloropus</i>	Moorhen	M44
4383	<i>Alauda arvensis</i>	Skylark	M44
6338	<i>Acrocephalus schoenobaenus</i>	Sedge Warbler	M44
839	<i>Hirundo rustica</i>	Swallow	M44
3143	<i>Anas crecca</i>	Teal	M44
3439	<i>Alcedo atthis</i>	Kingfisher	M44
3441	<i>Alcedo atthis</i>	Kingfisher	M44
4866	<i>Anas platyrhynchos</i>	Mallard	M44
6642	<i>Hirundo rustica</i>	Swallow	M44
6643	<i>Hirundo rustica</i>	Swallow	M44
2886	<i>Riparia riparia</i>	Sand Martin	M44
6967	<i>Alcedo atthis</i>	Kingfisher	M44
1278	<i>Anas platyrhynchos</i>	Mallard	M44
1406	<i>Emberiza schoeniclus</i>	Reed Bunting	M44
1900	<i>Hirundo rustica</i>	Swallow	M44
4353	<i>Riparia riparia</i>	Sand Martin	M44
4354	<i>Riparia riparia</i>	Sand Martin	M44
6323	<i>Ardea cinerea</i>	Grey Heron	M44
272	<i>Ardea cinerea</i>	Grey Heron	M44
847	<i>Hirundo rustica</i>	Swallow	M44
2485	<i>Riparia riparia</i>	Sand Martin	M44
6333	<i>Ardea cinerea</i>	Grey Heron	M44
6645	<i>Hirundo rustica</i>	Swallow	M44
4537	<i>Oenanthe oenanthe</i>	Wheatear	M44
4817	<i>Anas platyrhynchos</i>	Mallard	M44
5513	<i>Riparia riparia</i>	Sand Martin	M44
6644	<i>Hirundo rustica</i>	Swallow	M44
1217	<i>Anas platyrhynchos</i>	Mallard	M45
1218	<i>Anas platyrhynchos</i>	Mallard	M45
1219	<i>Anas platyrhynchos</i>	Mallard	M45
2265	<i>Alauda arvensis</i>	Skylark	M45
2887	<i>Riparia riparia</i>	Sand Martin	M45
2888	<i>Riparia riparia</i>	Sand Martin	M45
3179	<i>Ardea cinerea</i>	Grey Heron	M45
3770	<i>Phalacrocorax carbo</i>	Cormorant	M45
4805	<i>Anas platyrhynchos</i>	Mallard	M45
5447	<i>Hirundo rustica</i>	Swallow	M45
6325	<i>Ardea cinerea</i>	Grey Heron	M45
6340	<i>Acrocephalus schoenobaenus</i>	Sedge Warbler	M45
6341	<i>Acrocephalus schoenobaenus</i>	Sedge Warbler	M45
7047	<i>Numenius arquata</i>	Curlew	M45
7048	<i>Numenius arquata</i>	Curlew	M45
3346	<i>Alauda arvensis</i>	Skylark	M45

CONSTRAINTS AND OPPORTUNITIES REPORT

ID	Latin Name	Common Name	10km National Grid Reference
4814	<i>Anas platyrhynchos</i>	Mallard	M45
4815	<i>Anas platyrhynchos</i>	Mallard	M45
4853	<i>Anas platyrhynchos</i>	Mallard	M45
5454	<i>Hirundo rustica</i>	Swallow	M45
5506	<i>Anas crecca</i>	Teal	M45
6193	<i>Riparia riparia</i>	Sand Martin	M45
6194	<i>Riparia riparia</i>	Sand Martin	M45
840	<i>Hirundo rustica</i>	Swallow	M45
2108	<i>Riparia riparia</i>	Sand Martin	M45
2381	<i>Riparia riparia</i>	Sand Martin	M45
4816	<i>Anas platyrhynchos</i>	Mallard	M45
4854	<i>Anas platyrhynchos</i>	Mallard	M45
4855	<i>Anas platyrhynchos</i>	Mallard	M45
5085	<i>Gallinago gallinago</i>	Snipe	M45
5507	<i>Anas crecca</i>	Teal	M45
5508	<i>Anas crecca</i>	Teal	M45
6195	<i>Riparia riparia</i>	Sand Martin	M45
6328	<i>Ardea cinerea</i>	Grey Heron	M45
6342	<i>Acrocephalus schoenobaenus</i>	Sedge Warbler	M45
841	<i>Hirundo rustica</i>	Swallow	M45
842	<i>Hirundo rustica</i>	Swallow	M45
843	<i>Hirundo rustica</i>	Swallow	M45
1551	<i>Gallinago gallinago</i>	Snipe	M45
1679	<i>Anas crecca</i>	Teal	M45
2382	<i>Riparia riparia</i>	Sand Martin	M45
4167	<i>Gallinula chloropus</i>	Moorhen	M45
4856	<i>Anas platyrhynchos</i>	Mallard	M45
4857	<i>Anas platyrhynchos</i>	Mallard	M45
5086	<i>Gallinago gallinago</i>	Snipe	M45
5087	<i>Gallinago gallinago</i>	Snipe	M45
5961	<i>Anas platyrhynchos</i>	Mallard	M45
5962	<i>Anas platyrhynchos</i>	Mallard	M45
1552	<i>Gallinago gallinago</i>	Snipe	M55
2383	<i>Riparia riparia</i>	Sand Martin	M55
4858	<i>Anas platyrhynchos</i>	Mallard	M55
5509	<i>Anas crecca</i>	Teal	M55
5510	<i>Anas crecca</i>	Teal	M55
6196	<i>Riparia riparia</i>	Sand Martin	M55
6348	<i>Acrocephalus schoenobaenus</i>	Sedge Warbler	M55
844	<i>Hirundo rustica</i>	Swallow	M55
845	<i>Hirundo rustica</i>	Swallow	M55
1845	<i>Locustella naevia</i>	Grasshopper Warbler	M55
1938	<i>Anas crecca</i>	Teal	M55
2384	<i>Riparia riparia</i>	Sand Martin	M55

ID	Latin Name	Common Name	10km National Grid Reference
5511	<i>Anas crecca</i>	Teal	M55
5512	<i>Anas crecca</i>	Teal	M55
5963	<i>Anas platyrhynchos</i>	Mallard	M55
6197	<i>Riparia riparia</i>	Sand Martin	M55
6349	<i>Acrocephalus schoenobaenus</i>	Sedge Warbler	M55
846	<i>Hirundo rustica</i>	Swallow	M55
848	<i>Hirundo rustica</i>	Swallow	M55
1939	<i>Anas crecca</i>	Teal	M55
2109	<i>Riparia riparia</i>	Sand Martin	M55
2486	<i>Riparia riparia</i>	Sand Martin	M55
5088	<i>Gallinago gallinago</i>	Snipe	M55
5964	<i>Anas platyrhynchos</i>	Mallard	M55
6198	<i>Riparia riparia</i>	Sand Martin	M55
6350	<i>Acrocephalus schoenobaenus</i>	Sedge Warbler	M55
6747	<i>Carduelis cannabina</i>	Linnet	M55
849	<i>Hirundo rustica</i>	Swallow	M55
1940	<i>Anas crecca</i>	Teal	M55
1941	<i>Anas crecca</i>	Teal	M55
2487	<i>Riparia riparia</i>	Sand Martin	M55
2488	<i>Riparia riparia</i>	Sand Martin	M55
4859	<i>Anas platyrhynchos</i>	Mallard	M55
4860	<i>Anas platyrhynchos</i>	Mallard	M55
5965	<i>Anas platyrhynchos</i>	Mallard	M55
5966	<i>Anas platyrhynchos</i>	Mallard	M55
6351	<i>Acrocephalus schoenobaenus</i>	Sedge Warbler	M55
6639	<i>Anas crecca</i>	Teal	M55
1553	<i>Gallinago gallinago</i>	Snipe	M55
1838	<i>Pluvialis apricaria</i>	Golden Plover	M55
2385	<i>Riparia riparia</i>	Sand Martin	M55
2489	<i>Riparia riparia</i>	Sand Martin	M55
2490	<i>Riparia riparia</i>	Sand Martin	M55
2491	<i>Riparia riparia</i>	Sand Martin	M55
4168	<i>Gallinula chloropus</i>	Moorhen	M55
4169	<i>Gallinula chloropus</i>	Moorhen	M55
4424	<i>Hirundo rustica</i>	Swallow	M55
4818	<i>Anas platyrhynchos</i>	Mallard	M55
5579	<i>Numenius arquata</i>	Curlew	M55
5967	<i>Anas platyrhynchos</i>	Mallard	M55
5968	<i>Anas platyrhynchos</i>	Mallard	M55
6094	<i>Cygnus olor</i>	Mute Swan	M55
6199	<i>Riparia riparia</i>	Sand Martin	M55
6352	<i>Acrocephalus schoenobaenus</i>	Sedge Warbler	M55
6640	<i>Anas crecca</i>	Teal	M55
6882	<i>Emberiza schoeniclus</i>	Reed Bunting	M55

CONSTRAINTS AND OPPORTUNITIES REPORT

ID	Latin Name	Common Name	10km National Grid Reference
3138	Anas crecca	Teal	M55
3139	Anas crecca	Teal	M55
4861	Anas platyrhynchos	Mallard	M55
6200	Riparia riparia	Sand Martin	M55
5089	Gallinago gallinago	Snipe	M55
208	Alcedo atthis	Kingfisher	M45
1722	Cygnus olor	Mute Swan	M45
4245	Tringa totanus	Redshank	M45
3137	Anas crecca	Teal	M55
4538	Oenanthe oenanthe	Wheatear	M55
5555	Accipiter nisus	Sparrowhawk	M55
5556	Accipiter nisus	Sparrowhawk	M55
1902	Hirundo rustica	Swallow	M45
1903	Hirundo rustica	Swallow	M45
2264	Alauda arvensis	Skylark	M45
2437	Gallinula chloropus	Moorhen	M45
2884	Riparia riparia	Sand Martin	M45
2885	Riparia riparia	Sand Martin	M45
3892	Ardea cinerea	Grey Heron	M45
3893	Ardea cinerea	Grey Heron	M45
4790	Anas platyrhynchos	Mallard	M45
4803	Anas platyrhynchos	Mallard	M45
5500	Anas crecca	Teal	M45
6177	Riparia riparia	Sand Martin	M45
6178	Riparia riparia	Sand Martin	M45
6326	Ardea cinerea	Grey Heron	M45
6343	Acrocephalus schoenobaenus	Sedge Warbler	M45
6969	Alcedo atthis	Kingfisher	M45
6971	Alcedo atthis	Kingfisher	M45
2922	Anthus pratensis	Meadow Pipit	M55
4819	Anas platyrhynchos	Mallard	M55
5973	Anas platyrhynchos	Mallard	M55
2883	Riparia riparia	Sand Martin	M45

Table 10: Lesser Horseshoe Bat Roosts within the Study Area

1km National Grid Reference	Species Name	ITM Easting	ITM Northing
M4601	Rhinolophus hipposideros	546504	701504
M4503	Rhinolophus hipposideros	545504	703504
M4507	Rhinolophus hipposideros	545504	707504
M3917	Rhinolophus hipposideros	539505	717503
M4405	Rhinolophus hipposideros	544505	705504
M3914	Rhinolophus hipposideros	539505	714503
M4806	Rhinolophus hipposideros	548504	706504

M4012	Rhinolophus hipposideros	540505	712503
M4502	Rhinolophus hipposideros	545504	702504
M3908	Rhinolophus hipposideros	539505	708504
M4112	Rhinolophus hipposideros	541505	712503
M4312	Rhinolophus hipposideros	543505	712503
M4709	Rhinolophus hipposideros	547504	709504
M4719	Rhinolophus hipposideros	547504	719503
M4712	Rhinolophus hipposideros	547504	712503
M4007	Rhinolophus hipposideros	540505	707504
M4517	Rhinolophus hipposideros	545504	717503
M4006	Rhinolophus hipposideros	540505	706504
M3808	Rhinolophus hipposideros	538505	708504
M4304	Rhinolophus hipposideros	543505	704504
M3807	Rhinolophus hipposideros	538505	707504
M3425	Rhinolophus hipposideros	534505	725502

Table 11: Freshwater Pearl Mussel Sensitive Areas within the Study Area

Site Name	Current Status	ID
Shannon - Woodford	Catchments with previous records of Margaritifera, but current status unknown	86

Table 12: Karst Features within the Study Area

Site Location	Feature Type	Feature Number	ITM Easting	ITM Northing
ROSCOMMON	ENCLOSED DEPRESSION	2023SWK002	600051	737956
ROSCOMMON	TURLOUGH	1723SEK003	590953	738626
ROSCOMMON	TURLOUGH	1723SEK004	588993	737776
ROSCOMMON	TURLOUGH	1723NEK004	588753	746544
ROSCOMMON	TURLOUGH	1723NEK005	590743	743415
ROSCOMMON	TURLOUGH	1723NEK006	592792	743495
ROSCOMMON	SPRING	1723NEK007	595772	745205
ROSCOMMON	TURLOUGH	1723NEK012	590373	741415
ROSCOMMON	SWALLOW HOLE	1723NEK017	591553	740396
ROSCOMMON	ENCLOSED DEPRESSION	1723NEK013	590453	741105
ROSCOMMON	ENCLOSED DEPRESSION	1723NEK014	591173	740646
ROSCOMMON	SWALLOW HOLE	1723NEK016	591183	740746
ROSCOMMON	SWALLOW HOLE	1723NEK018	591793	740386
ROSCOMMON	DRY VALLEY	1723NEK020	590013	741405
ROSCOMMON	ENCLOSED DEPRESSION	1723NEK021	590723	740196
ROSCOMMON	ENCLOSED DEPRESSION	1723NEK023	590733	740276
ROSCOMMON	ENCLOSED DEPRESSION	1723SEK005	591932	739416
ROSCOMMON	SWALLOW HOLE	1723SEK006	592192	739956
ROSCOMMON	ENCLOSED DEPRESSION	1723SEK009	592202	739866
ROSCOMMON	SPRING	1723NEK009	588433	740856

CONSTRAINTS AND OPPORTUNITIES REPORT

Site Location	Feature Type	Feature Number	ITM Easting	ITM Northing
ROSCOMMON	SWALLOW HOLE	1723NEK010	589163	741135
ROSCOMMON	SPRING	1723NEK011	589543	741285
ROSCOMMON	SWALLOW HOLE	1723SEK029	592772	738766
ROSCOMMON	SWALLOW HOLE	1723SEK027	592212	738886
ROSCOMMON	ENCLOSED DEPRESSION	1723NEK028	592512	740646
ROSCOMMON	ENCLOSED DEPRESSION	1723NEK027	592152	740895
ROSCOMMON	ENCLOSED DEPRESSION	1723NEK032	592532	740925
ROSCOMMON	ENCLOSED DEPRESSION	1723NEK029	592242	740516
ROSCOMMON	SWALLOW HOLE	1723SEK010	592162	739886
ROSCOMMON	ENCLOSED DEPRESSION	1723SEK011	592162	739886
ROSCOMMON	DRY VALLEY	1723SEK012	592312	739206
ROSCOMMON	ENCLOSED DEPRESSION	1723SEK015	589683	739316
ROSCOMMON	SWALLOW HOLE	1723SEK016	590033	738186
ROSCOMMON	ENCLOSED DEPRESSION	1723SEK018	591443	738656
ROSCOMMON	SWALLOW HOLE	1723SEK019	591543	737206
ROSCOMMON	SWALLOW HOLE	1723SEK020	591543	737206
ROSCOMMON	ENCLOSED DEPRESSION	1723NEK015	591043	740526
ROSCOMMON	DRY VALLEY	1723SEK049	592202	738946
ROSCOMMON	ENCLOSED DEPRESSION	1723SEK045	589963	738286
ROSCOMMON	SPRING	1723SEK046	589703	739216
ROSCOMMON	DRY VALLEY	1723SEK047	589593	739226
ROSCOMMON	SWALLOW HOLE	1723NEK048	592162	739106
ROSCOMMON	SPRING	1723SEK002	590303	737146
ROSCOMMON	SWALLOW HOLE	1723SEK050	592172	738866
ROSCOMMON	TURLOUGH	1723SEK051	592152	738826
ROSCOMMON	SPRING	1723NEK007	595772	745205
ROSCOMMON	SWALLOW HOLE	1723SEK038	593172	739046
ROSCOMMON	SWALLOW HOLE	1723SEK044	593042	732247
ROSCOMMON	TURLOUGH	1723SEK040	593182	738996
ROSCOMMON	ENCLOSED DEPRESSION	1723SEK035	592682	739396
ROSCOMMON	ENCLOSED DEPRESSION	1723SEK034	590563	739686
ROSCOMMON	ENCLOSED DEPRESSION	1723SEK033	590683	739686
ROSCOMMON	ENCLOSED DEPRESSION	1723SEK032	591403	739316
ROSCOMMON	ENCLOSED DEPRESSION	1723SEK031	591563	739456
ROSCOMMON	SWALLOW HOLE	1723SEK028	592912	738906
ROSCOMMON	SWALLOW HOLE	1723SEK024	591593	737266
ROSCOMMON	ENCLOSED DEPRESSION	1723NEK030	592652	740256
ROSCOMMON	ENCLOSED DEPRESSION	1723NEK031	592682	740256
ROSCOMMON	SWALLOW HOLE	1723SEK036	588903	738566
ROSCOMMON	ENCLOSED DEPRESSION	1723SEK037	588843	737326
ROSCOMMON	SWALLOW HOLE	1723SEK026	592242	739016
ROSCOMMON	SWALLOW HOLE	1723SEK023	591503	738366
ROSCOMMON	ENCLOSED DEPRESSION	1723NEK026	591293	740166
ROSCOMMON	SPRING	1723NEK033	588423	740965

Site Location	Feature Type	Feature Number	ITM Easting	ITM Northing
ROSCOMMON	SPRING	1723NEK034	588443	741215
ROSCOMMON	SPRING	1723NEK035	588373	741515
ROSCOMMON	SWALLOW HOLE	1723SEK044	593042	732247
ROSCOMMON	SPRING	1723SEK043	593852	732147
ROSCOMMON	SPRING	1723SEK041	594362	732667
ROSCOMMON	SWALLOW HOLE	1723SEK021	592202	738996
ROSCOMMON	SWALLOW HOLE	1723NEK024	592772	740556
ROSCOMMON	TURLOUGH	1723SEK017	590023	738196
ROSCOMMON	SPRING	1723SEK001	598061	738736
ROSCOMMON	SWALLOW HOLE	1723NEK022	590733	740276
ROSCOMMON	SPRING	1723NEK008	588627	740459
ROSCOMMON	SWALLOW HOLE	1723SEK025	592212	739156
ROSCOMMON	SWALLOW HOLE		592549	731773
ROSCOMMON	SWALLOW HOLE	1723SEK042	594282	732667
ROSCOMMON	SWALLOW HOLE	1723SEK022	590953	738686
ROSCOMMON	ENCLOSED DEPRESSION	1723NEK025	590913	740046
ROSCOMMON	SWALLOW HOLE		593046	732219
ROSCOMMON	SPRING	1723SEK014	589483	739346
ROSCOMMON	SUPERFICIAL SOLUTION FEATURES	1723NEK019	591793	740386
ROSCOMMON	SPRING	2023SWK001	604110	735387
ROSCOMMON	ENCLOSED DEPRESSION	1723SEK030	591833	739366
ROSCOMMON	SWALLOW HOLE	1723SEK008	592202	739866
ROSCOMMON	SPRING	1723NEK03	595502	745185
ROSCOMMON	SPRING	1723NEK03	595372	745195
ROSCOMMON	SPRING	1723NEK03	595742	745092
ROSCOMMON	SWALLOW HOLE	1723SEK007	592192	739886
ROSCOMMON	SUPERFICIAL SOLUTION FEATURES	1723SEK039	593182	738996
OFFALY	BOREHOLE	1721NEK003	596981	724769
OFFALY	BOREHOLE	1721NEK002	596931	724769
GALWAY	BOREHOLE	1119NEK060	538564	708833
GALWAY	SPRING	1119NEK090	538374	708793
GALWAY	CAVE	1119NEK091	538114	709852
GALWAY	TURLOUGH	1121NEK001	534945	726499
GALWAY	SPRING	1121NEK004	539614	725479
GALWAY	ENCLOSED DEPRESSION	1119NEK075	538134	709752
GALWAY	CAVE	1119NEK076	538929	707662
GALWAY	CAVE	1119NEK077	538104	709712
GALWAY	SPRING	1121NEK005	539894	725129
GALWAY	SPRING	1121NEK006	539554	722850
GALWAY	SPRING	1121NEK007	538344	722800
GALWAY	SPRING	1121NEK008	538324	722710
GALWAY	SPRING	1121NEK009	538064	722780
GALWAY	SPRING	1121NEK011	537944	722630

CONSTRAINTS AND OPPORTUNITIES REPORT

Site Location	Feature Type	Feature Number	ITM Easting	ITM Northing
GALWAY	BOREHOLE	1121NEK014	537664	724929
GALWAY	SPRING	1121NEK019	532985	724939
GALWAY	SWALLOW HOLE	1119NEK078	538484	709063
GALWAY	SUPERFICIAL SOLUTION FEATURES	1419NWK051	542403	704344
GALWAY	ENCLOSED DEPRESSION	1119NEK051	538114	709832
GALWAY	CAVE	1119NEK057	538624	707713
GALWAY	ENCLOSED DEPRESSION	1121SEK004	537424	710122
GALWAY	ENCLOSED DEPRESSION	1121SEK005	538034	718461
GALWAY	ENCLOSED DEPRESSION	1121SEK006	537984	710492
GALWAY	TURLOUGH	1123SEK007	539614	731708
GALWAY	SPRING	1419NWK112	548922	707183
GALWAY	TURLOUGH	1419NWK114	549742	708163
GALWAY	SWALLOW HOLE	1419NWK115	549632	708043
GALWAY	SWALLOW HOLE	1419NWK116	549842	708153
GALWAY	ENCLOSED DEPRESSION	1419NWK117	549882	708163
GALWAY	ENCLOSED DEPRESSION	1419NWK118	549922	708103
GALWAY	ENCLOSED DEPRESSION	1419NWK029	544813	706253
GALWAY	SPRING	1419NWK031	544343	706463
GALWAY	ENCLOSED DEPRESSION	1419NWK053	542213	704324
GALWAY	ENCLOSED DEPRESSION	1419NWK054	542583	703814
GALWAY	ENCLOSED DEPRESSION	1419NWK055	542313	703754
GALWAY	SWALLOW HOLE	1419NWK056	543033	703844
GALWAY	SWALLOW HOLE	1419NWK057	543023	702864
GALWAY	CAVE	1123NEK017	539554	744955
GALWAY	ENCLOSED DEPRESSION	1419NWK001	545083	705702
GALWAY	CAVE	1419NWK004	544858	706393
GALWAY	DRY VALLEY	1419NWK032	542193	706403
GALWAY	ENCLOSED DEPRESSION	1419NWK033	542483	706803
GALWAY	ENCLOSED DEPRESSION	1419NWK035	542023	705093
GALWAY	ENCLOSED DEPRESSION	1419NWK036	541973	705053
GALWAY	ENCLOSED DEPRESSION	1419NWK038	541683	706563
GALWAY	CAVE	1419NWK041	542043	705603
GALWAY	ENCLOSED DEPRESSION	1419NWK043	542093	704594
GALWAY	ENCLOSED DEPRESSION	1419NWK044	542173	704294
GALWAY	ENCLOSED DEPRESSION	1419NWK045	542203	704264
GALWAY	ENCLOSED DEPRESSION	1419NWK046	542233	704254
GALWAY	SWALLOW HOLE	1419NWK048	542342	704249
GALWAY	ENCLOSED DEPRESSION	1419NWK049	542283	704284
GALWAY	ENCLOSED DEPRESSION	1419NWK050	542273	704304
GALWAY	CAVE	1421SWK004	553031	714231
GALWAY	CAVE	1421SWK005	550501	718461
GALWAY	TURLOUGH	1421SWK006	550141	718081
GALWAY	TURLOUGH	1421SWK010	542353	719300

Site Location	Feature Type	Feature Number	ITM Easting	ITM Northing
GALWAY	ENCLOSED DEPRESSION	1421SWK037	550012	713032
GALWAY	ENCLOSED DEPRESSION	1421SWK038	550221	713012
GALWAY	ENCLOSED DEPRESSION	1421SWK039	551641	713082
GALWAY	ENCLOSED DEPRESSION	1421SWK040	552391	713072
GALWAY	SPRING	1421SWK045	548022	712972
GALWAY	SWALLOW HOLE	1421SWK047	550601	711572
GALWAY	ESTAVELLE	1421SWK048	550941	711612
GALWAY	ESTAVELLE	1421SWK049	551221	710212
GALWAY	SWALLOW HOLE	1421SWK050	551741	710292
GALWAY	SWALLOW HOLE	1421SWK051	549972	712512
GALWAY	CAVE	1421SWK053	545972	712012
GALWAY	ENCLOSED DEPRESSION	1421SWK054	543173	711432
GALWAY	ENCLOSED DEPRESSION	1423SEK001	558090	738966
GALWAY	SWALLOW HOLE	1423SEK002	564958	737526
GALWAY	SPRING	1121NEK024	534865	725779
GALWAY	ENCLOSED DEPRESSION	1121NEK025	534715	725629
GALWAY	ENCLOSED DEPRESSION	1121NEK026	534435	725229
GALWAY	SPRING	1121NEK034	535325	728328
GALWAY	ENCLOSED DEPRESSION	1419NWK079	541243	705963
GALWAY	ESTAVELLE	1419NWK080	541163	706333
GALWAY	SPRING	1121NEK035	535445	728328
GALWAY	SPRING	1121NEK038	534715	727579
GALWAY	SPRING	1121NEK039	534985	727189
GALWAY	SPRING	1121NEK040	535045	727169
GALWAY	SPRING	1121NEK042	534865	727079
GALWAY	SPRING	1121NEK043	534625	727169
GALWAY	SUPERFICIAL SOLUTION FEATURES	1121NEK044	534065	726729
GALWAY	BOREHOLE	1121NEK045	534125	726869
GALWAY	BOREHOLE	1121NEK046	537694	724589
GALWAY	BOREHOLE	1121NEK047	537614	724529
GALWAY	BOREHOLE	1121NEK048	537474	724359
GALWAY	BOREHOLE	1121NEK051	533855	728468
GALWAY	BOREHOLE	1121NEK052	533895	728448
GALWAY	SPRING	1121NEK056	538354	724749
GALWAY	SWALLOW HOLE	1419NWK107	547052	709263
GALWAY	SWALLOW HOLE	1419NWK109	548802	707493
GALWAY	SWALLOW HOLE	1419NWK110	548802	707363
GALWAY	ENCLOSED DEPRESSION	1419NWK111	548792	707363
GALWAY	CAVE	1419NWK006	541123	706693
GALWAY	ENCLOSED DEPRESSION	1419NWK007	541196	706568
GALWAY	ENCLOSED DEPRESSION	1419NWK008	540584	706363
GALWAY	ENCLOSED DEPRESSION	1419NWK013	547475	706169
GALWAY	ENCLOSED DEPRESSION	1419NWK014	545883	704926

CONSTRAINTS AND OPPORTUNITIES REPORT

Site Location	Feature Type	Feature Number	ITM Easting	ITM Northing
GALWAY	ENCLOSED DEPRESSION	1419NWK015	545832	703914
GALWAY	CAVE	1419NWK019	546042	709722
GALWAY	CAVE	1419NWK020	546242	708363
GALWAY	CAVE	1419NWK021	548272	708893
GALWAY	CAVE	1419NWK022	549162	709982
GALWAY	SPRING	1121NEK021	534575	725769
GALWAY	ENCLOSED DEPRESSION	1121NEK022	535945	725929
GALWAY	SPRING	1121NEK023	535945	725929
GALWAY	CAVE	1419NWK131	540074	707633
GALWAY	CAVE	1419NWK135	545143	705673
GALWAY	SWALLOW HOLE	1421NEK003	567738	721560
GALWAY	TURLOUGH	1421NWK002	544413	722630
GALWAY	TURLOUGH	1421NWK004	545792	722480
GALWAY	TURLOUGH	1421NWK005	540294	721150
GALWAY	CAVE	1421NWK006	544103	726129
GALWAY	TURLOUGH	1421NWK007	543153	726299
GALWAY	SPRING	1421NWK011	540264	724929
GALWAY	ENCLOSED DEPRESSION	1421SWK035	549872	712832
GALWAY	TURLOUGH	1423SEK008	567388	733777
GALWAY	TURLOUGH	1423SWK002	542213	739826
GALWAY	TURLOUGH	1423SWK003	542283	739226
GALWAY	TURLOUGH	1423SWK004	542663	739326
GALWAY	SWALLOW HOLE	1423SWK005	542603	739046
GALWAY	SWALLOW HOLE	1423SWK007	549962	739276
GALWAY	SWALLOW HOLE	1423SWK008	550711	739676
GALWAY	SWALLOW HOLE	1423SWK009	549962	739776
GALWAY	SPRING	1421NWK012	542073	720470
GALWAY	SPRING	1421NWK013	545473	720840
GALWAY	CAVE	1421NWK014	547762	726229
GALWAY	TURLOUGH	1421NWK015	550082	725399
GALWAY	TURLOUGH	1421NWK017	547762	724729
GALWAY	TURLOUGH	1421NWK018	548912	724429
GALWAY	TURLOUGH	1421NWK019	548662	723399
GALWAY	SPRING	1421NWK022	552271	720030
GALWAY	CAVE	1421SEK001	564028	713232
GALWAY	SWALLOW HOLE	1421SEK002	568687	718400
GALWAY	CAVE	1421SEK003	563988	711702
GALWAY	CAVE	1421SWK001	552341	716991
GALWAY	TURLOUGH	1421SWK003	550961	719030
GALWAY	TURLOUGH	1421SWK011	543603	718371
GALWAY	ENCLOSED DEPRESSION	1421SWK014	543513	716831
GALWAY	TURLOUGH	1421SWK017	541023	714951
GALWAY	TURLOUGH	1421SWK018	542703	714911
GALWAY	TURLOUGH	1421SWK019	542963	714981

Site Location	Feature Type	Feature Number	ITM Easting	ITM Northing
GALWAY	TURLOUGH	1421SWK021	544013	713812
GALWAY	ENCLOSED DEPRESSION	1421SWK023	544443	715681
GALWAY	ENCLOSED DEPRESSION	1419NWK081	541123	706603
GALWAY	ENCLOSED DEPRESSION	1419NWK087	540664	706073
GALWAY	ENCLOSED DEPRESSION	1419NWK088	540604	706103
GALWAY	ENCLOSED DEPRESSION	1419NWK089	540564	706153
GALWAY	CAVE	1419NWK090	540584	706153
GALWAY	SUPERFICIAL SOLUTION FEATURES	1419NWK091	540713	706133
GALWAY	ENCLOSED DEPRESSION	1419NWK093	540684	706253
GALWAY	CAVE	1419NWK094	540664	706383
GALWAY	SWALLOW HOLE	1419NWK096	545934	704770
GALWAY	SWALLOW HOLE	1419NWK097	545885	704923
GALWAY	SWALLOW HOLE	1419NWK098	545802	704424
GALWAY	ENCLOSED DEPRESSION	1419NWK102	547322	706173
GALWAY	ENCLOSED DEPRESSION	1419NWK103	547352	706163
GALWAY	ENCLOSED DEPRESSION	1419NWK104	547332	706143
GALWAY	TURLOUGH	1419NWK105	541673	707693
GALWAY	SPRING	1425SWK005	545293	751393
GALWAY	CAVE	1419NWK120	551781	707543
GALWAY	SPRING	1721NWK003	575546	721980
GALWAY	TURLOUGH	1423SWK012	543463	736927
GALWAY	ENCLOSED DEPRESSION	1423SWK013	546162	736627
GALWAY	SWALLOW HOLE	1421SWK026	553611	711682
GALWAY	CAVE	1421SWK029	545662	712262
GALWAY	CAVE	1421SWK030	549602	712722
GALWAY	CAVE	1421SWK031	550151	712252
GALWAY	TURLOUGH	1421SWK032	547882	719260
GALWAY	TURLOUGH	1419NWK067	541713	704084
GALWAY	ENCLOSED DEPRESSION	1419NWK070	541463	706183
GALWAY	SUPERFICIAL SOLUTION FEATURES	1419NWK071	543783	707953
GALWAY	SPRING	1419NWK073	541261	706204
GALWAY	ENCLOSED DEPRESSION	1419NWK074	541183	706073
GALWAY	ENCLOSED DEPRESSION	1419NWK075	541263	706163
GALWAY	ENCLOSED DEPRESSION	1419NWK076	541293	706203
GALWAY	ENCLOSED DEPRESSION	1419NWK077	541323	706043
GALWAY	ENCLOSED DEPRESSION	1419NWK078	541353	706033
GALWAY	ENCLOSED DEPRESSION	1423SWK030	543613	731528
GALWAY	ENCLOSED DEPRESSION	1423SWK031	548042	732278
GALWAY	ENCLOSED DEPRESSION	1423SWK032	547762	730158
GALWAY	SWALLOW HOLE	1423NEK001	561559	749104
GALWAY	SPRING	1423NEK002	562539	746444
GALWAY	SPRING	1423NEK003	568478	747654
GALWAY	TURLOUGH	1423NEK005	568838	746474

CONSTRAINTS AND OPPORTUNITIES REPORT

Site Location	Feature Type	Feature Number	ITM Easting	ITM Northing
GALWAY	SWALLOW HOLE	1423NEK006	557930	740056
GALWAY	TURLOUGH	1423NWK001	541563	741676
GALWAY	TURLOUGH	1423NWK002	541234	740776
GALWAY	TURLOUGH	1423NWK003	542313	740326
GALWAY	TURLOUGH	1423NWK005	543063	740926
GALWAY	SPRING	1423NWK008	543973	740636
GALWAY	SPRING	1423NWK009	544093	740346
GALWAY	CAVE	1423NWK010	544363	740076
GALWAY	SWALLOW HOLE	1423NWK011	545313	741426
GALWAY	ENCLOSED DEPRESSION	1423NWK013	549862	740156
GALWAY	SWALLOW HOLE	1423NWK014	549962	740226
GALWAY	CAVE	1719NWK002	572217	705493
GALWAY	TURLOUGH	1721NWK001	573087	727259
GALWAY	TURLOUGH	1721NWK002	575606	727229
GALWAY	ENCLOSED DEPRESSION	1423SWK015	546692	736697
GALWAY	ENCLOSED DEPRESSION	1423SWK016	546532	736577
GALWAY	ENCLOSED DEPRESSION	1423SWK017	547472	737017
GALWAY	ENCLOSED DEPRESSION	1423SWK018	547542	737147
GALWAY	ENCLOSED DEPRESSION	1423SWK019	546562	737856
GALWAY	SWALLOW HOLE	1423SWK022	550412	737376
GALWAY	SWALLOW HOLE	1423SWK023	552761	737926
GALWAY	SPRING	1423SWK024	552241	736697
GALWAY	SWALLOW HOLE	1423SWK025	552371	736647
GALWAY	ENCLOSED DEPRESSION	1423SWK026	547962	734327
GALWAY	SPRING	1423SWK029	553951	733627
GALWAY	TURLOUGH	1419NWK137	541513	706373
GALWAY	ENCLOSED DEPRESSION	1721SWK001	575136	711182
GALWAY	CAVE	1423NWK016	546122	742075
GALWAY	TURLOUGH	1419NWK136	543073	704294
GALWAY	ENCLOSED DEPRESSION	1423SWK038	547742	730258
GALWAY	ENCLOSED DEPRESSION	1423SWK039	547882	732028
GALWAY	ENCLOSED DEPRESSION	1423SWK034	548312	729828
GALWAY	ENCLOSED DEPRESSION	1423SWK035	548282	729828
GALWAY	ENCLOSED DEPRESSION	1423SWK041	548272	729818
GALWAY	ENCLOSED DEPRESSION	1423SWK037	548282	729798
GALWAY	SWALLOW HOLE	1421NEK002	558770	726849
GALWAY	ENCLOSED DEPRESSION	1423SWK040	558690	733527
GALWAY	SWALLOW HOLE	1421NEK005	558820	726989
GALWAY	TURLOUGH	1421SWK012	544663	718830
GALWAY	SWALLOW HOLE	1723NWK101	581525	744335
GALWAY	SWALLOW HOLE	1723NWK102	580235	746044
GALWAY	TURLOUGH	1421SWK020	543363	714541
GALWAY	SWALLOW HOLE	1421SWK027	552371	711102
GALWAY	TURLOUGH	1421SWK033	545113	717731

Site Location	Feature Type	Feature Number	ITM Easting	ITM Northing
GALWAY	SPRING	1421SWK034	547372	716051
GALWAY	SWALLOW HOLE	1421SWK046	550321	711642
GALWAY	SWALLOW HOLE	1421SWK052	549932	712652
GALWAY	SPRING	1121NEK03	535395	728248
GALWAY	SPRING	1425SWK01	546842	753063
GALWAY	CAVE	1419NWK13	541196	706568
GALWAY	SWALLOW HOLE	1723NWK107	571637	743415
GALWAY	ESTAVELLE	1419NWK113	549092	707623
GALWAY	ENCLOSED DEPRESSION	1419NWK119	549872	708043
GALWAY	SPRING	1419NWK133	542823	709173
GALWAY	SWALLOW HOLE	1423SEK101	564778	737846
GALWAY	TURLOUGH	1121NEK002	536814	729828
GALWAY	ENCLOSED DEPRESSION		572566	712973
GALWAY	ENCLOSED DEPRESSION		548272	732300
GALWAY	ENCLOSED DEPRESSION		548007	732423
GALWAY	ENCLOSED DEPRESSION		548242	732459
GALWAY	ENCLOSED DEPRESSION		548292	732444
GALWAY	ENCLOSED DEPRESSION		548291	732420
GALWAY	ENCLOSED DEPRESSION		548772	732603
GALWAY	ENCLOSED DEPRESSION		548793	730281
GALWAY	ENCLOSED DEPRESSION		548789	730632
GALWAY	ENCLOSED DEPRESSION		548892	730518
GALWAY	ENCLOSED DEPRESSION		549660	729844
GALWAY	ENCLOSED DEPRESSION		548789	730393
GALWAY	ENCLOSED DEPRESSION		548730	730499
GALWAY	ENCLOSED DEPRESSION		548524	729818
GALWAY	ENCLOSED DEPRESSION		548604	729722
GALWAY	ENCLOSED DEPRESSION		549691	729821
GALWAY	ENCLOSED DEPRESSION		548929	729857
GALWAY	ENCLOSED DEPRESSION		548787	730145
GALWAY	ENCLOSED DEPRESSION		548735	730365
GALWAY	ENCLOSED DEPRESSION		547017	736135
GALWAY	ENCLOSED DEPRESSION		548914	729607
GALWAY	ENCLOSED DEPRESSION		547713	729439
GALWAY	ENCLOSED DEPRESSION		547818	729513
GALWAY	ENCLOSED DEPRESSION		546440	729749
GALWAY	ENCLOSED DEPRESSION		546414	729760
GALWAY	ENCLOSED DEPRESSION		546463	729767
GALWAY	ENCLOSED DEPRESSION		546682	729494
GALWAY	ENCLOSED DEPRESSION		546645	729518
GALWAY	ENCLOSED DEPRESSION		546536	729297
GALWAY	ENCLOSED DEPRESSION		546908	728923
GALWAY	ENCLOSED DEPRESSION		546473	735918
GALWAY	ENCLOSED DEPRESSION		546737	736849

CONSTRAINTS AND OPPORTUNITIES REPORT

Site Location	Feature Type	Feature Number	ITM Easting	ITM Northing
GALWAY	ENCLOSED DEPRESSION		546169	738091
GALWAY	ENCLOSED DEPRESSION		548387	712953
GALWAY	ENCLOSED DEPRESSION		549367	717303
GALWAY	SPRING		551865	712580
GALWAY	SPRING		554522	716439
GALWAY	TURLOUGH	1121SEK010	539784	716691
GALWAY	TURLOUGH	1421SWK016	541443	716181
GALWAY	SPRING	1421SWK065	542403	718561
GALWAY	SWALLOW HOLE	1421NWK027	547142	723110
GALWAY	SWALLOW HOLE	1723NWK105	571617	743735
GALWAY	SWALLOW HOLE	1723NWK106	571707	743535
GALWAY	SWALLOW HOLE	1723NWK108	571547	743245
GALWAY	SWALLOW HOLE	1423SWK010	551211	740026
GALWAY	ENCLOSED DEPRESSION	1423SWK028	548712	734527
GALWAY	SPRING	1123SEK014	538204	734387
GALWAY	TURLOUGH	1423NWK015	541463	744745
GALWAY	TURLOUGH	1421SWK070	543173	715371
GALWAY	TURLOUGH	1419NWK147	547482	706163
GALWAY	TURLOUGH	1723NWK103	578156	747274
GALWAY	SUPERFICIAL SOLUTION FEATURES		536701	726721
GALWAY	SPRING	1719NWK003	572027	705493
GALWAY	ENCLOSED DEPRESSION	1419NWK082	541183	706633
GALWAY	SPRING	1419NWK095	545522	703974
GALWAY	TURLOUGH	1421SWK057	547352	711772
GALWAY	TURLOUGH	1421SWK058	547962	712682
GALWAY	TURLOUGH	1421SWK059	546252	710322
GALWAY	SWALLOW HOLE		568669	749476
GALWAY	ENCLOSED DEPRESSION		560238	749468
GALWAY	TURLOUGH		562377	748128
GALWAY	TURLOUGH		561850	741508
GALWAY	ENCLOSED DEPRESSION		565176	737376
GALWAY	SPRING		561589	721162
GALWAY	SPRING		562949	721322
GALWAY	SPRING		545784	722438
GALWAY	ENCLOSED DEPRESSION		545309	729677
GALWAY	ENCLOSED DEPRESSION		548979	730735
GALWAY	ENCLOSED DEPRESSION		548973	730673
GALWAY	ENCLOSED DEPRESSION		548985	730604
GALWAY	ENCLOSED DEPRESSION		547683	732758
GALWAY	ENCLOSED DEPRESSION		547583	732633
GALWAY	SWALLOW HOLE	1419NWK069	541523	706523
GALWAY	SWALLOW HOLE	1419NWK083	540004	705833
GALWAY	ENCLOSED DEPRESSION	1421SWK036	550061	712872

Site Location	Feature Type	Feature Number	ITM Easting	ITM Northing
GALWAY	ENCLOSED DEPRESSION	1719NWK001	583154	705903
GALWAY	TURLOUGH	1723NWK104	576426	747264
GALWAY	TURLOUGH	1421SWK060	542433	711882
GALWAY	TURLOUGH	1421SWK062	541983	712932
GALWAY	SPRING		548568	712765
GALWAY	CAVE	1421SWK009	541363	718451
GALWAY	SWALLOW HOLE	1421SWK024	553521	712812
GALWAY	SWALLOW HOLE	1412SWK019	546552	750724
GALWAY	TURLOUGH	1419NWK138	541673	707693
GALWAY	TURLOUGH	1419NWK141	547692	707743
GALWAY	TURLOUGH	1419NWK142	548212	707593
GALWAY	TURLOUGH	1119NEK098	538294	708863
GALWAY	SWALLOW HOLE	1423NWK019	548822	743155
GALWAY	SWALLOW HOLE	1421NWK025	550311	727669
GALWAY	SPRING	1421NWK028	540983	720140
GALWAY	TURLOUGH	1421NWK021	550711	722380
GALWAY	TURLOUGH	1421SWK007	546762	719160
GALWAY	TURLOUGH	1421SWK013	544953	715781
GALWAY	SWALLOW HOLE	1421NWK033	551991	721230
GALWAY	SWALLOW HOLE	1421NWK034	550002	719650
GALWAY	SPRING	1421SWK025	553391	712012
GALWAY	ENCLOSED DEPRESSION	1421SWK041	550441	712402
GALWAY	TURLOUGH	1423SWK001	541813	739876
GALWAY	SWALLOW HOLE	1423SWK021	550362	738176
GALWAY	SPRING	1423SWK035	553741	732168
GALWAY	SPRING	1423NWK007	544063	740896
GALWAY	SPRING	1425SWK012	551911	753133
GALWAY	ENCLOSED DEPRESSION		548347	732426
GALWAY	SPRING		548960	732232
GALWAY	ENCLOSED DEPRESSION		547451	734700
GALWAY	TURLOUGH		545096	735038
GALWAY	TURLOUGH		543362	736528
GALWAY	SUPERFICIAL SOLUTION FEATURES		542736	734487
GALWAY	SPRING	1121SEK013	537894	710532
GALWAY	SPRING	1121SEK014	537324	710382
GALWAY	SPRING		545929	737480
GALWAY	ENCLOSED DEPRESSION		545942	737192
GALWAY	ENCLOSED DEPRESSION		546963	737180
GALWAY	ENCLOSED DEPRESSION		548184	737737
GALWAY	ENCLOSED DEPRESSION		551685	737223
GALWAY	ENCLOSED DEPRESSION		551785	737248
GALWAY	ENCLOSED DEPRESSION		551703	737167
GALWAY	ENCLOSED DEPRESSION		551785	737186

CONSTRAINTS AND OPPORTUNITIES REPORT

Site Location	Feature Type	Feature Number	ITM Easting	ITM Northing
GALWAY	ENCLOSED DEPRESSION		551716	737111
GALWAY	ENCLOSED DEPRESSION		551766	737079
GALWAY	CAVE	1419NWK047	542331	704257
GALWAY	ENCLOSED DEPRESSION	1419NWK099	545442	705283
GALWAY	ENCLOSED DEPRESSION	1421SWK008	547862	716681
GALWAY	SWALLOW HOLE	1421NWK024	549232	726479
GALWAY	ENCLOSED DEPRESSION		542228	740045
GALWAY	TURLOUGH	1421SWK068	541673	714951
GALWAY	TURLOUGH	1421SWK069	542093	715111
GALWAY	TURLOUGH	1419NWK144	542563	707253
GALWAY	TURLOUGH	1419NWK145	543633	707963
GALWAY	TURLOUGH	1423SWK036	543183	730078
GALWAY	ENCLOSED DEPRESSION		542323	740066
GALWAY	TURLOUGH		540025	749411
GALWAY	TURLOUGH		551495	748385
GALWAY	SUPERFICIAL SOLUTION FEATURES		536127	726875
GALWAY	ENCLOSED DEPRESSION		548082	732025
GALWAY	ENCLOSED DEPRESSION		548081	732079
GALWAY	ENCLOSED DEPRESSION		547731	731922
GALWAY	ENCLOSED DEPRESSION		547882	731747
GALWAY	ENCLOSED DEPRESSION		547737	731688
GALWAY	ENCLOSED DEPRESSION		548523	731995
GALWAY	SPRING	1421NWK029	542513	719460
GALWAY	TURLOUGH	1419NWK143	547232	706823
GALWAY	ENCLOSED DEPRESSION		552330	736535
GALWAY	SPRING		554390	738363
GALWAY	SPRING		554390	738106
GALWAY	SPRING		554622	738012
GALWAY	TURLOUGH		557283	736021
GALWAY	SPRING	1421SWK063	541715	718573
GALWAY	SWALLOW HOLE	1421NWK030	549252	724819
GALWAY	SWALLOW HOLE	1421NWK031	551681	725779
GALWAY	SWALLOW HOLE	1421NWK032	554121	723399
GALWAY	ENCLOSED DEPRESSION		548574	730468
GALWAY	ENCLOSED DEPRESSION		548369	730386
GALWAY	ENCLOSED DEPRESSION		548440	730382
GALWAY	ENCLOSED DEPRESSION		548462	730384
GALWAY	ENCLOSED DEPRESSION		548462	730384
GALWAY	ENCLOSED DEPRESSION		548496	730363
GALWAY	ENCLOSED DEPRESSION		548610	730372
GALWAY	ENCLOSED DEPRESSION		548632	730402
GALWAY	ENCLOSED DEPRESSION		548711	730326
GALWAY	ENCLOSED DEPRESSION		548877	730445

Site Location	Feature Type	Feature Number	ITM Easting	ITM Northing
GALWAY	ENCLOSED DEPRESSION		549357	730470
GALWAY	ENCLOSED DEPRESSION		549488	730042
GALWAY	ENCLOSED DEPRESSION		549512	730023
GALWAY	ENCLOSED DEPRESSION		549658	729863
GALWAY	SPRING	1421SWK064	553911	718680
GALWAY	SPRING		567297	733201
GALWAY	ENCLOSED DEPRESSION		547808	729765
GALWAY	SPRING		549825	734330
GALWAY	SPRING		554434	737925
GALWAY	ENCLOSED DEPRESSION		549598	730004
GALWAY	ENCLOSED DEPRESSION		547555	730098
GALWAY	ENCLOSED DEPRESSION		545968	737417
GALWAY	SWALLOW HOLE	1421SWK067	543333	715401
GALWAY	SPRING	1421SWK066	542853	719150
GALWAY	ENCLOSED DEPRESSION		547651	736466
GALWAY	ENCLOSED DEPRESSION		547046	736639
GALWAY	SPRING	1121NEK003	534355	729348
GALWAY	ENCLOSED DEPRESSION	1121NEK013	538864	721530
GALWAY	SPRING	1121NEK041	535075	727089
GALWAY	BOREHOLE	1121NEK053	534015	728388
GALWAY	CAVE	1419NWK005	544929	706524
GALWAY	ENCLOSED DEPRESSION	1419NWK016	548043	706638
GALWAY	ENCLOSED DEPRESSION	1419NWK037	542143	705163
GALWAY	TURLOUGH	1121SEK011	539924	713412
GALWAY	TURLOUGH	1121SEK012	538894	713742
GALWAY	CAVE		539742	738765
GALWAY	ENCLOSED DEPRESSION		541817	738819
GALWAY	SPRING		538169	718903
GALWAY	SPRING		538059	718733
GALWAY	SPRING		538015	718753
GALWAY	SWALLOW HOLE	1421NWK026	547242	723819
GALWAY	ENCLOSED DEPRESSION	1423SWK033	546432	730398
GALWAY	SWALLOW HOLE	1423NWK017	542513	746375
GALWAY	ENCLOSED DEPRESSION		548358	732642
GALWAY	ENCLOSED DEPRESSION		548677	730380
GALWAY	ENCLOSED DEPRESSION		548022	731900
GALWAY	CAVE	1419NWK003	544893	705513
GALWAY	CAVE	1419NWK011	547532	702334
GALWAY	CAVE	1419NWK018	545213	707863
GALWAY	SPRING	1419NWK030	544310	706170
GALWAY	ENCLOSED DEPRESSION	1419NWK039	542103	705133
GALWAY	ENCLOSED DEPRESSION	1419NWK052	542293	704334
GALWAY	ENCLOSED DEPRESSION		548758	729991
GALWAY	ENCLOSED DEPRESSION		547913	730111

CONSTRAINTS AND OPPORTUNITIES REPORT

Site Location	Feature Type	Feature Number	ITM Easting	ITM Northing
GALWAY	ENCLOSED DEPRESSION		546884	736996
GALWAY	ENCLOSED DEPRESSION		549029	730673
GALWAY	TURLOUGH		550069	732802
GALWAY	ENCLOSED DEPRESSION		551785	737123
GALWAY	ENCLOSED DEPRESSION		548124	729534
GALWAY	ENCLOSED DEPRESSION		546930	728975
GALWAY	TURLOUGH		571007	714751
GALWAY	SWALLOW HOLE	1419NWK101	547483	706170
GALWAY	SPRING	1419NWK072	541185	706114
GALWAY	SPRING	1419NWK084	540044	706613
GALWAY	SPRING		554449	745201
GALWAY	SPRING		556524	740856
GALWAY	SPRING		554856	745384
GALWAY	SPRING		555976	737510
GALWAY	SPRING		551913	745893
GALWAY	SPRING		555048	745097
GALWAY	SPRING		555812	737465
GALWAY	SPRING		554624	745166
GALWAY	SPRING		556121	737607
GALWAY	SPRING		554340	744981
GALWAY	SWALLOW HOLE		551656	746373
GALWAY	ENCLOSED DEPRESSION		548524	732015
GALWAY	SWALLOW HOLE		557474	746883
GALWAY	SPRING	1421NWK035	552911	719620
GALWAY	ENCLOSED DEPRESSION		545641	729871
GALWAY	SWALLOW HOLE		560691	747313
GALWAY	ENCLOSED DEPRESSION		553121	748259
GALWAY	ENCLOSED DEPRESSION		550780	746881
GALWAY	ENCLOSED DEPRESSION		553095	748150
GALWAY	ENCLOSED DEPRESSION		550925	747084
GALWAY	ENCLOSED DEPRESSION		552861	747960
GALWAY	ENCLOSED DEPRESSION		551563	746262
GALWAY	SWALLOW HOLE		551751	746461
GALWAY	ENCLOSED DEPRESSION		551562	746462
GALWAY	ENCLOSED DEPRESSION		551476	746622
GALWAY	ENCLOSED DEPRESSION		562020	752142
GALWAY	SWALLOW HOLE		551854	746692
GALWAY	ENCLOSED DEPRESSION		551691	746651
GALWAY	ENCLOSED DEPRESSION		551805	746346
GALWAY	ENCLOSED DEPRESSION		551413	746472
GALWAY	ENCLOSED DEPRESSION		561909	752123
GALWAY	ENCLOSED DEPRESSION		551763	746227
GALWAY	ENCLOSED DEPRESSION		562052	751986
GALWAY	ENCLOSED DEPRESSION		551318	746909

Site Location	Feature Type	Feature Number	ITM Easting	ITM Northing
GALWAY	ENCLOSED DEPRESSION	1419NWK040	542083	704664
GALWAY	CAVE	1421NWK01	541863	728728
GALWAY	ENCLOSED DEPRESSION		551377	746692
GALWAY	ENCLOSED DEPRESSION		561793	751962
GALWAY	ENCLOSED DEPRESSION		561763	751923
GALWAY	ENCLOSED DEPRESSION		551762	746334
GALWAY	ENCLOSED DEPRESSION		551500	746696
GALWAY	ENCLOSED DEPRESSION		551441	746671
GALWAY	ENCLOSED DEPRESSION		562014	752225
GALWAY	CAVE	1421NWK00	543263	729028
GALWAY	SWALLOW HOLE	1419NWK02	544735	705907
GALWAY	ENCLOSED DEPRESSION	1419NWK02	545133	705673
GALWAY	ENCLOSED DEPRESSION	1419NWK00	540648	706282
GALWAY	SPRING	1419NWK02	544704	705919
GALWAY	SPRING	1419NWK02	545073	705710
GALWAY	BOREHOLE	1121NEK049	537464	724199
GALWAY	TURLOUGH	1121SEK002	538484	716131
GALWAY	SWALLOW HOLE		561416	749218
GALWAY	SWALLOW HOLE		551811	746707
GALWAY	SPRING		554500	745143
GALWAY	SPRING		554420	745332
GALWAY	SPRING		554286	743275
GALWAY	SPRING		555985	744192
GALWAY	ENCLOSED DEPRESSION		557931	740165
GALWAY	SPRING		555079	745535
GALWAY	SWALLOW HOLE		561027	749125
GALWAY	SWALLOW HOLE		560862	747297
GALWAY	SWALLOW HOLE		558492	740325
GALWAY	SWALLOW HOLE		557123	739310
GALWAY	ENCLOSED DEPRESSION		550674	742118
GALWAY	ENCLOSED DEPRESSION		553797	748439
GALWAY	ENCLOSED DEPRESSION		550728	746928
GALWAY	SPRING		556841	739380
GALWAY	ENCLOSED DEPRESSION		550760	746924
GALWAY	ENCLOSED DEPRESSION		551110	742078
GALWAY	ENCLOSED DEPRESSION		562134	751505
GALWAY	ENCLOSED DEPRESSION		550773	746980
GALWAY	ENCLOSED DEPRESSION		552733	747961
GALWAY	SPRING		556749	739740
GALWAY	SPRING		556378	739271
GALWAY	SPRING		556493	737670
GALWAY	ENCLOSED DEPRESSION		551268	746288
GALWAY	ENCLOSED DEPRESSION		547733	729771
GALWAY	ENCLOSED DEPRESSION		548040	729671

CONSTRAINTS AND OPPORTUNITIES REPORT

Site Location	Feature Type	Feature Number	ITM Easting	ITM Northing
GALWAY	ENCLOSED DEPRESSION		548935	730729
GALWAY	ENCLOSED DEPRESSION		548835	730854
GALWAY	TURLOUGH	1419NWK106	546262	708233
GALWAY	ENCLOSED DEPRESSION		550938	747130
GALWAY	ENCLOSED DEPRESSION		551542	746327
GALWAY	ENCLOSED DEPRESSION		551371	746222
GALWAY	ENCLOSED DEPRESSION		551479	746215
GALWAY	ENCLOSED DEPRESSION	1421SWK04	551481	712402
GALWAY	ENCLOSED DEPRESSION		562284	752142
GALWAY	ENCLOSED DEPRESSION		561927	752148
GALWAY	ENCLOSED DEPRESSION		562259	751876
GALWAY	ENCLOSED DEPRESSION		551834	746640
GALWAY	ENCLOSED DEPRESSION		551761	746194
GALWAY	ENCLOSED DEPRESSION		561843	751795
GALWAY	SWALLOW HOLE		551770	746392
GALWAY	ENCLOSED DEPRESSION		562181	751957
GALWAY	ENCLOSED DEPRESSION		561905	751806
GALWAY	ENCLOSED DEPRESSION		551397	746216
GALWAY	ENCLOSED DEPRESSION		561966	752209
GALWAY	SWALLOW HOLE		550594	747413
GALWAY	ENCLOSED DEPRESSION		551045	747155
GALWAY	ENCLOSED DEPRESSION		551430	746309
GALWAY	ENCLOSED DEPRESSION		551633	746378
GALWAY	ENCLOSED DEPRESSION		551041	747168
GALWAY	ENCLOSED DEPRESSION		560496	748993
GALWAY	ENCLOSED DEPRESSION		547977	729633
GALWAY	ENCLOSED DEPRESSION		551544	746471
GALWAY	ENCLOSED DEPRESSION		562154	752140
GALWAY	ENCLOSED DEPRESSION		551344	746558
GALWAY	ENCLOSED DEPRESSION		551463	747043
GALWAY	CAVE	1419NWK00	544913	705583
GALWAY	CAVE	1419NWK01	540014	706963
GALWAY	ENCLOSED DEPRESSION	1423SWK014	546452	736707
GALWAY	ENCLOSED DEPRESSION	1423SWK020	546662	737836
GALWAY	ENCLOSED DEPRESSION	1423SWK027	548562	734477
GALWAY	TURLOUGH	1423NWK006	544403	741156
GALWAY	ENCLOSED DEPRESSION	1423NWK012	549652	740096
GALWAY	TURLOUGH	1425SWK010	552911	753473
GALWAY	SWALLOW HOLE	1419NWK108	547502	708403
GALWAY	SPRING		561799	741593
GALWAY	ENCLOSED DEPRESSION		552273	736478
GALWAY	SPRING		554296	738852
GALWAY	ENCLOSED DEPRESSION		548462	730660
GALWAY	ENCLOSED DEPRESSION		549538	730014

Site Location	Feature Type	Feature Number	ITM Easting	ITM Northing
GALWAY	ENCLOSED DEPRESSION		548044	729849
GALWAY	CAVE	1421NWK00	543963	727829
GALWAY	TURLOUGH	1421SWK061	543283	712232
GALWAY	CAVE	1419NWK086	541663	706033
GALWAY	ENCLOSED DEPRESSION	1419NWK092	540704	706233
GALWAY	SWALLOW HOLE	1419NWK100	548029	706624
GALWAY	SWALLOW HOLE	1421SWK04	547962	712642
GALWAY	CAVE	1421SWK05	541703	712242
GALWAY	ENCLOSED DEPRESSION		546233	737990
GALWAY	ENCLOSED DEPRESSION	1421SWK04	549362	710392
GALWAY	TURLOUGH		571684	713375
GALWAY	SWALLOW HOLE	1419NWK02	544688	706088
GALWAY	ENCLOSED DEPRESSION	1119NEK06	538854	707443
GALWAY	ENCLOSED DEPRESSION	1419NWK132	540084	706923
GALWAY	ENCLOSED DEPRESSION	1419NWK01	540766	706193
GALWAY	TURLOUGH	1421SWK056	548482	710382
GALWAY	TURLOUGH	1421NEK001	558910	726979
GALWAY	TURLOUGH	1421NWK016	550331	725509
GALWAY	TURLOUGH	1421NWK023	544213	720230
GALWAY	CAVE	1421SWK002	550891	719110
GALWAY	ENCLOSED DEPRESSION		545385	729558
GALWAY	ENCLOSED DEPRESSION		548272	732627
GALWAY	ENCLOSED DEPRESSION		546981	738739
GALWAY	SPRING	1121NEK010	538084	722660
GALWAY	ENCLOSED DEPRESSION	1121NEK020	534465	725229
GALWAY	SPRING	1121NEK037	535365	728209
GALWAY	SWALLOW HOLE	1423NWK018	545833	741946
GALWAY	ENCLOSED DEPRESSION	1419NWK042	542003	704584
GALWAY	TURLOUGH	1419NWK146	544383	707313
GALWAY	SWALLOW HOLE	1421NEK004	568068	721420
GALWAY	SPRING	1423SWK011	542813	734427
GALWAY	ENCLOSED DEPRESSION		546216	736426
GALWAY	SPRING		549267	732426
GALWAY	ENCLOSED DEPRESSION		546775	738388
GALWAY	ENCLOSED DEPRESSION		541763	738886
GALWAY	ENCLOSED DEPRESSION		548587	732007
GALWAY	ENCLOSED DEPRESSION		548414	732429
GALWAY	ENCLOSED DEPRESSION		549436	730049
GALWAY	SPRING		556497	744103
GALWAY	SPRING		554952	741574
GALWAY	SPRING		553167	743420
GALWAY	SPRING		554584	745222
GALWAY	SPRING		554502	745231
GALWAY	SPRING		554311	744907

CONSTRAINTS AND OPPORTUNITIES REPORT

Site Location	Feature Type	Feature Number	ITM Easting	ITM Northing
GALWAY	SWALLOW HOLE		558216	740285
GALWAY	SPRING	1423SEK003	558500	733667
GALWAY	SWALLOW HOLE	1423SWK006	542613	738956
GALWAY	CAVE	1419NWK012	546952	706673
GALWAY	TURLOUGH	1421NWK020	552461	723979
GALWAY	SPRING	1419NWK034	541853	706303
GALWAY	ENCLOSED DEPRESSION	1119NEK06	538514	707493
GALWAY	ESTAVELLE	1123SEK008	539684	732947
GALWAY	SPRING		551216	753074
GALWAY	SPRING		551341	753110
GALWAY	SPRING		551287	753112
GALWAY	BOREHOLE		546161	710071
GALWAY	SPRING		538007	710523
GALWAY	SPRING		537875	710438
GALWAY	SWALLOW HOLE		551734	551734
GALWAY	SWALLOW HOLE		551080	710067
GALWAY	SWALLOW HOLE		551056	710043
GALWAY	ENCLOSED DEPRESSION		541601	707882
GALWAY	ENCLOSED DEPRESSION		541864	707840
GALWAY	ENCLOSED DEPRESSION		541806	707838
GALWAY	ENCLOSED DEPRESSION		541685	707899
GALWAY	SWALLOW HOLE		548016	706660
GALWAY	SWALLOW HOLE		547173	706391
GALWAY	CAVE		544858	706413
GALWAY	ENCLOSED DEPRESSION		544412	706305
GALWAY	ENCLOSED DEPRESSION		544354	706075
GALWAY	SWALLOW HOLE		541214	706445
GALWAY	ENCLOSED DEPRESSION		540733	706294
GALWAY	ENCLOSED DEPRESSION		540737	706348
GALWAY	ENCLOSED DEPRESSION		542440	703948
GALWAY	ENCLOSED DEPRESSION		542443	704026
GALWAY	ENCLOSED DEPRESSION		542323	703937
GALWAY	ENCLOSED DEPRESSION		542313	703903
GALWAY	ENCLOSED DEPRESSION		542432	703897
GALWAY	BOREHOLE		545181	709683
GALWAY	TURLOUGH		541919	713908
Cork	ENCLOSED DEPRESSION		0	0
	ENCLOSED DEPRESSION		569029	739762
	ENCLOSED DEPRESSION		569094	739702
	ENCLOSED DEPRESSION		568794	739862
	ENCLOSED DEPRESSION		569468	739636
	ENCLOSED DEPRESSION		569661	739661
	ENCLOSED DEPRESSION		569541	739985
	ENCLOSED DEPRESSION		569612	739211

Site Location	Feature Type	Feature Number	ITM Easting	ITM Northing
	ENCLOSED DEPRESSION		569360	738867
	ENCLOSED DEPRESSION		569347	738766
	ENCLOSED DEPRESSION		568836	738837
	ENCLOSED DEPRESSION		568646	738995
	ENCLOSED DEPRESSION		568681	739091
	ENCLOSED DEPRESSION		568749	739067
	ENCLOSED DEPRESSION		568541	738866
	ENCLOSED DEPRESSION		568563	738912
	ENCLOSED DEPRESSION		568548	738955
	ENCLOSED DEPRESSION		568675	738624
	ENCLOSED DEPRESSION		568014	739802
	ENCLOSED DEPRESSION		568125	739907
	ENCLOSED DEPRESSION		568182	739846
	ENCLOSED DEPRESSION		567953	738646
	ENCLOSED DEPRESSION		568802	738464
	ENCLOSED DEPRESSION		568851	738496
	ENCLOSED DEPRESSION		569403	737486
	ENCLOSED DEPRESSION		567470	737636
	ENCLOSED DEPRESSION		567485	737554
	ENCLOSED DEPRESSION		567296	737348
	ENCLOSED DEPRESSION		567290	737293
	ENCLOSED DEPRESSION		567704	737363
	SWALLOW HOLE		568843	737860
	ENCLOSED DEPRESSION		567456	737185
	ENCLOSED DEPRESSION		567442	736979
	ENCLOSED DEPRESSION		567386	736900
	ENCLOSED DEPRESSION		567105	737080
	ENCLOSED DEPRESSION		567157	737083
	ENCLOSED DEPRESSION		567147	736966
	ENCLOSED DEPRESSION		567107	736928
	ENCLOSED DEPRESSION		567141	736726
	ENCLOSED DEPRESSION		566978	736723
	ENCLOSED DEPRESSION		566960	736473
	ENCLOSED DEPRESSION		567002	736445
	ENCLOSED DEPRESSION		567161	736704
	ENCLOSED DEPRESSION		566929	736803
	ENCLOSED DEPRESSION		567092	737174
	ENCLOSED DEPRESSION		567723	737158
	ENCLOSED DEPRESSION		567732	737262
	ENCLOSED DEPRESSION		567947	737155
	ENCLOSED DEPRESSION		567876	737186
	ENCLOSED DEPRESSION		567875	737021
	ENCLOSED DEPRESSION		567971	736844
	ENCLOSED DEPRESSION		567994	737067

CONSTRAINTS AND OPPORTUNITIES REPORT

Site Location	Feature Type	Feature Number	ITM Easting	ITM Northing
	ENCLOSED DEPRESSION		568019	737153
	ENCLOSED DEPRESSION		568043	736994
	ENCLOSED DEPRESSION		568053	736885
	ENCLOSED DEPRESSION		568285	736935
	ENCLOSED DEPRESSION		568265	736539
	ENCLOSED DEPRESSION		567609	736543
	ENCLOSED DEPRESSION		567557	736530
	ENCLOSED DEPRESSION		567433	736594
	ENCLOSED DEPRESSION		567373	736615
	ENCLOSED DEPRESSION		567308	736548
	ENCLOSED DEPRESSION		566977	736388
	ENCLOSED DEPRESSION		568303	737175
	ENCLOSED DEPRESSION		567972	736707
	ENCLOSED DEPRESSION		565998	737360
	ENCLOSED DEPRESSION		566025	737393
	ENCLOSED DEPRESSION		565984	737458
	ENCLOSED DEPRESSION		565484	737223
	ENCLOSED DEPRESSION		565389	737061
	ENCLOSED DEPRESSION		565804	737027
	ENCLOSED DEPRESSION		565677	736899
	ENCLOSED DEPRESSION		574162	744331
	ENCLOSED DEPRESSION		572252	743624
	ENCLOSED DEPRESSION		572521	743986
	ENCLOSED DEPRESSION		572870	744135
	ENCLOSED DEPRESSION		573549	744530
	ENCLOSED DEPRESSION		570970	743589
	ENCLOSED DEPRESSION		571052	743594
	ENCLOSED DEPRESSION		570731	744144
	ENCLOSED DEPRESSION		572179	744122
	ENCLOSED DEPRESSION		572168	744165
	ENCLOSED DEPRESSION		571403	744352
	ENCLOSED DEPRESSION		572053	744229
	ENCLOSED DEPRESSION		572109	744215
	ENCLOSED DEPRESSION		572424	744257
	ENCLOSED DEPRESSION		572307	743547
	ENCLOSED DEPRESSION		571467	743928
	ENCLOSED DEPRESSION		572645	743526
	ENCLOSED DEPRESSION		572609	743282
	ENCLOSED DEPRESSION		570231	743843
	ENCLOSED DEPRESSION		570573	743587
	ENCLOSED DEPRESSION		567888	739936
	ENCLOSED DEPRESSION		567987	739370
	ENCLOSED DEPRESSION		567970	739432
	ENCLOSED DEPRESSION		567977	739496

Site Location	Feature Type	Feature Number	ITM Easting	ITM Northing
	ENCLOSED DEPRESSION		568825	739369
	ENCLOSED DEPRESSION		568905	739490
	ENCLOSED DEPRESSION		568983	739348
	ENCLOSED DEPRESSION		569037	739394
	ENCLOSED DEPRESSION		569178	739493
	ENCLOSED DEPRESSION		573419	736725
	ENCLOSED DEPRESSION		573381	736754
	ENCLOSED DEPRESSION		573336	736748
	ENCLOSED DEPRESSION		573558	736803
	ENCLOSED DEPRESSION		584609	764189
	ENCLOSED DEPRESSION		569409	703960
	ENCLOSED DEPRESSION		569526	703885
	ENCLOSED DEPRESSION		567492	703910
	SWALLOW HOLE		573221	712630
	SWALLOW HOLE		572444	712153
	ENCLOSED DEPRESSION		571024	715028
	ENCLOSED DEPRESSION		568301	721430
	ENCLOSED DEPRESSION		569118	721305
	SWALLOW HOLE		567978	721530
	ENCLOSED DEPRESSION		570270	720298
	ENCLOSED DEPRESSION		570285	720216
	ENCLOSED DEPRESSION		570248	720198
	ENCLOSED DEPRESSION		570115	720027
	ENCLOSED DEPRESSION		570619	720008
	ENCLOSED DEPRESSION		570239	719769
	ENCLOSED DEPRESSION		571228	719647
	ENCLOSED DEPRESSION		571291	719588
	ENCLOSED DEPRESSION		571631	719351
	ENCLOSED DEPRESSION		571534	720075
	ENCLOSED DEPRESSION		570872	720433
	ENCLOSED DEPRESSION		570603	720273
	ENCLOSED DEPRESSION		570724	720352
	ENCLOSED DEPRESSION		570793	720366
	ENCLOSED DEPRESSION		570384	720363
	ENCLOSED DEPRESSION		571860	720310
	ENCLOSED DEPRESSION		569064	719327
	ENCLOSED DEPRESSION		569095	719321
	ENCLOSED DEPRESSION		568909	719533
	ENCLOSED DEPRESSION		568959	719450
	ENCLOSED DEPRESSION		564807	716989
	ENCLOSED DEPRESSION		563873	717321
	ENCLOSED DEPRESSION		573377	727869
	ENCLOSED DEPRESSION		573396	727882
	ENCLOSED DEPRESSION		575098	727840

CONSTRAINTS AND OPPORTUNITIES REPORT

Site Location	Feature Type	Feature Number	ITM Easting	ITM Northing
	ENCLOSED DEPRESSION		574438	727873
	ENCLOSED DEPRESSION		590195	740490
	ENCLOSED DEPRESSION		590030	740412
	ENCLOSED DEPRESSION		589772	740673
	ENCLOSED DEPRESSION		589989	740739
	ENCLOSED DEPRESSION		590726	740814
	ENCLOSED DEPRESSION		588651	737591
	ENCLOSED DEPRESSION		591192	737238
	ENCLOSED DEPRESSION		591229	737192
	ENCLOSED DEPRESSION		591063	735538
	ENCLOSED DEPRESSION		572675	737468
	ENCLOSED DEPRESSION		572695	737421
	ENCLOSED DEPRESSION		572908	737336
	ENCLOSED DEPRESSION		573261	737348
	ENCLOSED DEPRESSION		573222	737416
	ENCLOSED DEPRESSION		573073	737687
	ENCLOSED DEPRESSION		573031	737689
	ENCLOSED DEPRESSION		573334	737675
	ENCLOSED DEPRESSION		573281	737560
	ENCLOSED DEPRESSION		573313	737514
	ENCLOSED DEPRESSION		573556	737656
	ENCLOSED DEPRESSION		573691	737152
	ENCLOSED DEPRESSION		573778	737135
	ENCLOSED DEPRESSION		573713	736588
	ENCLOSED DEPRESSION		572920	736975
	ENCLOSED DEPRESSION		572118	737346
	ENCLOSED DEPRESSION		572099	737299
	ENCLOSED DEPRESSION		572065	737227
	ENCLOSED DEPRESSION		572071	737082
	ENCLOSED DEPRESSION		571814	737005
	ENCLOSED DEPRESSION		571990	736880
	ENCLOSED DEPRESSION		571705	737241
	ENCLOSED DEPRESSION		571747	737140
	ENCLOSED DEPRESSION		571972	737650
	ENCLOSED DEPRESSION		571897	737666
	SWALLOW HOLE		571899	737688
	ENCLOSED DEPRESSION		571412	737222
	ENCLOSED DEPRESSION		571479	737169
	ENCLOSED DEPRESSION		574438	736930
	ENCLOSED DEPRESSION		573840	736662
	ENCLOSED DEPRESSION		573947	736712
	ENCLOSED DEPRESSION		573960	736439
	ENCLOSED DEPRESSION		572402	737834
	ENCLOSED DEPRESSION		572473	737918

Site Location	Feature Type	Feature Number	ITM Easting	ITM Northing
	ENCLOSED DEPRESSION		572799	737825
	ENCLOSED DEPRESSION		572218	738514
	ENCLOSED DEPRESSION		566053	736930
	ENCLOSED DEPRESSION		566007	736830
	ENCLOSED DEPRESSION		565383	737453
	ENCLOSED DEPRESSION		566273	737113
	ENCLOSED DEPRESSION		566203	737072
	ENCLOSED DEPRESSION		566121	736810
	ENCLOSED DEPRESSION		566132	736726
	ENCLOSED DEPRESSION		566188	736620
	ENCLOSED DEPRESSION		566295	736515
	ENCLOSED DEPRESSION		574779	727550
	ENCLOSED DEPRESSION		573726	727584
	SWALLOW HOLE		573098	727480
	SWALLOW HOLE		573140	727308
	ENCLOSED DEPRESSION		572585	727397
	SWALLOW HOLE		573666	724541
	ENCLOSED DEPRESSION		571855	724299
	ENCLOSED DEPRESSION		571243	724343
	ENCLOSED DEPRESSION		570844	724135
	ENCLOSED DEPRESSION		568238	723741
	ENCLOSED DEPRESSION		568149	723919
	ENCLOSED DEPRESSION		568129	724109
	ENCLOSED DEPRESSION		568651	723681
	ENCLOSED DEPRESSION		567966	723568
	ENCLOSED DEPRESSION		568108	723563
	ENCLOSED DEPRESSION		593998	731290
	SWALLOW HOLE		592434	729396
	ENCLOSED DEPRESSION		592612	729214
	ENCLOSED DEPRESSION		584582	747784
	ENCLOSED DEPRESSION		584658	747714
	ENCLOSED DEPRESSION		572698	738494
	ENCLOSED DEPRESSION		572700	738525
	ENCLOSED DEPRESSION		573024	738405
	ENCLOSED DEPRESSION		572578	738954
	ENCLOSED DEPRESSION		572597	738980
	ENCLOSED DEPRESSION		572731	739172
	ENCLOSED DEPRESSION		573135	739239
	ENCLOSED DEPRESSION		573233	738952
	ENCLOSED DEPRESSION		573269	738717
	ENCLOSED DEPRESSION		573221	738626
	ENCLOSED DEPRESSION		573292	738548
	ENCLOSED DEPRESSION		573355	738378
	ENCLOSED DEPRESSION		573459	738582

CONSTRAINTS AND OPPORTUNITIES REPORT

Site Location	Feature Type	Feature Number	ITM Easting	ITM Northing
	ENCLOSED DEPRESSION		573526	738581
	ENCLOSED DEPRESSION		573649	738361
	ENCLOSED DEPRESSION		566457	736540
	ENCLOSED DEPRESSION		566617	736777
	ENCLOSED DEPRESSION		565120	736706
	ENCLOSED DEPRESSION		565145	736557
	ENCLOSED DEPRESSION		564922	736446
	ENCLOSED DEPRESSION		564007	735824
	ENCLOSED DEPRESSION		564085	735255
	ENCLOSED DEPRESSION		564237	735718
	ENCLOSED DEPRESSION		564169	735777
	ENCLOSED DEPRESSION		564288	735799
	ENCLOSED DEPRESSION		564311	735811
	ENCLOSED DEPRESSION		564586	735282
	ENCLOSED DEPRESSION		564357	735393
	ENCLOSED DEPRESSION		564319	735433
	ENCLOSED DEPRESSION		564403	735353
	ENCLOSED DEPRESSION		564260	734772
	ENCLOSED DEPRESSION		564138	734939
	ENCLOSED DEPRESSION		564120	735013
	ENCLOSED DEPRESSION		564033	734767
	ENCLOSED DEPRESSION		564558	734808
	ENCLOSED DEPRESSION		563207	735743
	ENCLOSED DEPRESSION		563222	735661
	ENCLOSED DEPRESSION		563063	735487
	ENCLOSED DEPRESSION		563098	735593
	ENCLOSED DEPRESSION		563474	735593
	ENCLOSED DEPRESSION		563478	735431
	ENCLOSED DEPRESSION		568308	724392
	ENCLOSED DEPRESSION		568234	724472
	ENCLOSED DEPRESSION		568480	725715
	ENCLOSED DEPRESSION		568472	725677
	ENCLOSED DEPRESSION		568461	725625
	ENCLOSED DEPRESSION		568525	725558
	ENCLOSED DEPRESSION		568507	725519
	ENCLOSED DEPRESSION		568617	725494
	ENCLOSED DEPRESSION		568617	725494
	ENCLOSED DEPRESSION		568622	725634
	ENCLOSED DEPRESSION		568342	725459
	ENCLOSED DEPRESSION		568384	725538
	ENCLOSED DEPRESSION		568239	725660
	ENCLOSED DEPRESSION		568238	725681
	ENCLOSED DEPRESSION		568104	725539
	ENCLOSED DEPRESSION		568294	725848

Site Location	Feature Type	Feature Number	ITM Easting	ITM Northing
	ENCLOSED DEPRESSION		568424	725881
	ENCLOSED DEPRESSION		568451	725828
	ENCLOSED DEPRESSION		568520	725878
	ENCLOSED DEPRESSION		569131	725924
	ENCLOSED DEPRESSION		588204	749359
	ENCLOSED DEPRESSION		588186	749178
	ENCLOSED DEPRESSION		587723	749403
	ENCLOSED DEPRESSION		573632	738624
	ENCLOSED DEPRESSION		573434	738670
	ENCLOSED DEPRESSION		573250	739338
	ENCLOSED DEPRESSION		573416	739259
	ENCLOSED DEPRESSION		572767	739791
	ENCLOSED DEPRESSION		569462	737533
	ENCLOSED DEPRESSION		569157	737462
	ENCLOSED DEPRESSION		571319	736922
	ENCLOSED DEPRESSION		571379	736938
	ENCLOSED DEPRESSION		569138	736490
	SWALLOW HOLE		570051	736831
	ENCLOSED DEPRESSION		568512	736529
	ENCLOSED DEPRESSION		571738	734329
	ENCLOSED DEPRESSION		571502	734184
	ENCLOSED DEPRESSION		571827	733706
	ENCLOSED DEPRESSION		571386	735183
	ENCLOSED DEPRESSION		569138	734639
	ENCLOSED DEPRESSION		572492	736097
	ENCLOSED DEPRESSION		572380	735845
	ENCLOSED DEPRESSION		571983	736334
	ENCLOSED DEPRESSION		572898	736037
	ENCLOSED DEPRESSION		563886	735435
	ENCLOSED DEPRESSION		575588	747069
	ENCLOSED DEPRESSION		575696	747133
	ENCLOSED DEPRESSION		575610	747361
	ENCLOSED DEPRESSION		575585	747459
	ENCLOSED DEPRESSION		576577	746981
	ENCLOSED DEPRESSION		580424	746445
	ENCLOSED DEPRESSION		590763	719814
	ENCLOSED DEPRESSION		590870	719473
	ENCLOSED DEPRESSION		590197	720112
	ENCLOSED DEPRESSION		589338	719424
	ENCLOSED DEPRESSION		589703	719633
	ENCLOSED DEPRESSION		589747	719698
	ENCLOSED DEPRESSION		588912	719025
	ENCLOSED DEPRESSION		588295	718777
	ENCLOSED DEPRESSION		589229	719054

CONSTRAINTS AND OPPORTUNITIES REPORT

Site Location	Feature Type	Feature Number	ITM Easting	ITM Northing
	ENCLOSED DEPRESSION		591987	719845
	ENCLOSED DEPRESSION		590901	719158
	ENCLOSED DEPRESSION		589200	718067
	ENCLOSED DEPRESSION		589237	718016
	ENCLOSED DEPRESSION		589036	718295
	ENCLOSED DEPRESSION		588738	718766
	ENCLOSED DEPRESSION		589019	718704
	ENCLOSED DEPRESSION		587812	749360
	ENCLOSED DEPRESSION		587780	749006
	ENCLOSED DEPRESSION		587892	749239
	ENCLOSED DEPRESSION		589340	748596
	ENCLOSED DEPRESSION		589185	748782
	ENCLOSED DEPRESSION		589693	748213
	ENCLOSED DEPRESSION		589185	748782
	ENCLOSED DEPRESSION		588329	749092
	ENCLOSED DEPRESSION		587953	748390
	ENCLOSED DEPRESSION		590289	747898
	ENCLOSED DEPRESSION		590592	747025
	ENCLOSED DEPRESSION		591146	747125
	ENCLOSED DEPRESSION		591366	747148
	ENCLOSED DEPRESSION		591453	747134
	ENCLOSED DEPRESSION		591653	746617
	ENCLOSED DEPRESSION		590804	746698
	ENCLOSED DEPRESSION		590369	746515
	ENCLOSED DEPRESSION		590144	746177
	ENCLOSED DEPRESSION		591919	746030
	ENCLOSED DEPRESSION		592032	746650
	ENCLOSED DEPRESSION		591887	746673
	ENCLOSED DEPRESSION		592440	747008
	ENCLOSED DEPRESSION		589725	746119
	ENCLOSED DEPRESSION		590174	745532
	ENCLOSED DEPRESSION		569146	725901
	ENCLOSED DEPRESSION		568535	726641
	ENCLOSED DEPRESSION		568535	726699
	ENCLOSED DEPRESSION		568550	726701
	ENCLOSED DEPRESSION		568666	726573
	ENCLOSED DEPRESSION		568678	726597
	ENCLOSED DEPRESSION		568868	726510
	ENCLOSED DEPRESSION		572932	736029
	ENCLOSED DEPRESSION		573280	736045
	ENCLOSED DEPRESSION		573129	735888
	ENCLOSED DEPRESSION		573043	737796
	ENCLOSED DEPRESSION		572588	737881
	ENCLOSED DEPRESSION		573882	744294

Site Location	Feature Type	Feature Number	ITM Easting	ITM Northing
	ENCLOSED DEPRESSION		563251	735288
	ENCLOSED DEPRESSION		562795	735466
	ENCLOSED DEPRESSION		562815	735501
	ENCLOSED DEPRESSION		562743	735382
	ENCLOSED DEPRESSION		562529	736088
	ENCLOSED DEPRESSION		562415	736222
	ENCLOSED DEPRESSION		562434	736539
	ENCLOSED DEPRESSION		562500	736604
	ENCLOSED DEPRESSION		562181	736342
	ENCLOSED DEPRESSION		563933	735910
	ENCLOSED DEPRESSION		562875	735922
	ENCLOSED DEPRESSION		562913	735879
	ENCLOSED DEPRESSION		563061	735789
	ENCLOSED DEPRESSION		563151	735739
	ENCLOSED DEPRESSION		564839	737540
	ENCLOSED DEPRESSION		564850	737486
	ENCLOSED DEPRESSION		564856	737431
	ENCLOSED DEPRESSION		564864	737759
	ENCLOSED DEPRESSION		565460	738061
	ENCLOSED DEPRESSION		565519	737857
	ENCLOSED DEPRESSION		565175	738110
	ENCLOSED DEPRESSION		564913	737673
	ENCLOSED DEPRESSION		564844	737913
	ENCLOSED DEPRESSION		564147	738611
	ENCLOSED DEPRESSION		564767	738139
	ENCLOSED DEPRESSION		564800	738231
	ENCLOSED DEPRESSION		565016	738332
	ENCLOSED DEPRESSION		568977	738567
	ENCLOSED DEPRESSION		566708	733935
	ENCLOSED DEPRESSION		567492	734249
	ENCLOSED DEPRESSION		567270	734139
	ENCLOSED DEPRESSION		567059	734274
	ENCLOSED DEPRESSION		566776	734313
	ENCLOSED DEPRESSION		568793	726375
	ENCLOSED DEPRESSION		569303	726469
	ENCLOSED DEPRESSION		570146	724959
	ENCLOSED DEPRESSION		571394	724162
	ENCLOSED DEPRESSION		571878	723450
	ENCLOSED DEPRESSION		571136	723169
	ENCLOSED DEPRESSION		569346	723504
	ENCLOSED DEPRESSION		569382	723487
	ENCLOSED DEPRESSION		569483	723859
	ENCLOSED DEPRESSION		569604	723935
	ENCLOSED DEPRESSION		569708	723923

CONSTRAINTS AND OPPORTUNITIES REPORT

Site Location	Feature Type	Feature Number	ITM Easting	ITM Northing
	ENCLOSED DEPRESSION		568645	723943
	ENCLOSED DEPRESSION		569862	723096
	ENCLOSED DEPRESSION		569904	723093
	ENCLOSED DEPRESSION		569952	723296
	ENCLOSED DEPRESSION		567830	724027
	ENCLOSED DEPRESSION		574606	709328
	ENCLOSED DEPRESSION		574450	708718
	ENCLOSED DEPRESSION		574558	709079
	ENCLOSED DEPRESSION		574659	709165
	ENCLOSED DEPRESSION		574268	709025
	ENCLOSED DEPRESSION		574716	708735
	ENCLOSED DEPRESSION		575103	708594
	ENCLOSED DEPRESSION		575084	708396
	ENCLOSED DEPRESSION		565101	709252
	ENCLOSED DEPRESSION		564549	709619
	ENCLOSED DEPRESSION		572089	724867
	ENCLOSED DEPRESSION		573022	725504
	ENCLOSED DEPRESSION		591664	735911
	ENCLOSED DEPRESSION		590677	739245
	ENCLOSED DEPRESSION		590728	739128
	ENCLOSED DEPRESSION		590840	739079
	ENCLOSED DEPRESSION		590313	739162
	ENCLOSED DEPRESSION		590911	738230
	ENCLOSED DEPRESSION		590643	737977
	ENCLOSED DEPRESSION		589859	738853
	ENCLOSED DEPRESSION		591457	738088
	ENCLOSED DEPRESSION		590854	737971
	ENCLOSED DEPRESSION		591438	737914
	ENCLOSED DEPRESSION		593739	735202
	ENCLOSED DEPRESSION		589893	734575
	ENCLOSED DEPRESSION		589621	734093
	ENCLOSED DEPRESSION		589702	734110
	SWALLOW HOLE		591212	733883
	ENCLOSED DEPRESSION		567511	733492
	TURLOUGH		585889	746448
	SWALLOW HOLE		587101	743805
	ENCLOSED DEPRESSION		593663	747154
	ENCLOSED DEPRESSION		589350	718379
	ENCLOSED DEPRESSION		589309	718362
	ENCLOSED DEPRESSION		589449	718249
	ENCLOSED DEPRESSION		590283	718198
	ENCLOSED DEPRESSION		590400	717724
	ENCLOSED DEPRESSION		590904	717761
	ENCLOSED DEPRESSION		591341	717183

Site Location	Feature Type	Feature Number	ITM Easting	ITM Northing
	ENCLOSED DEPRESSION		590384	717459
	ENCLOSED DEPRESSION		585962	717949
	ENCLOSED DEPRESSION		587959	719580
	ENCLOSED DEPRESSION		588006	719537
	ENCLOSED DEPRESSION		587901	719493
	ENCLOSED DEPRESSION		587673	719916
	ENCLOSED DEPRESSION		587345	719839
	ENCLOSED DEPRESSION		587362	719205
	ENCLOSED DEPRESSION		587521	719285
	ENCLOSED DEPRESSION		587848	719139
	ENCLOSED DEPRESSION		588947	716135
	ENCLOSED DEPRESSION		589374	716003
	ENCLOSED DEPRESSION		589625	715960
	ENCLOSED DEPRESSION		589495	716386
	ENCLOSED DEPRESSION		589726	716609
	ENCLOSED DEPRESSION		588837	716829
	ENCLOSED DEPRESSION		587318	713810
	ENCLOSED DEPRESSION		585770	714538
	ENCLOSED DEPRESSION		586127	713996
	ENCLOSED DEPRESSION		593033	721732
	ENCLOSED DEPRESSION		593219	721784
	ENCLOSED DEPRESSION		592781	721720
	ENCLOSED DEPRESSION		592839	721261
	ENCLOSED DEPRESSION		591331	721830
	SWALLOW HOLE		587041	744015
	TURLOUGH		586848	744047
	SWALLOW HOLE		586614	743930
	SWALLOW HOLE		586928	743715
	ENCLOSED DEPRESSION		587744	743921
	ENCLOSED DEPRESSION		587385	743801
	ENCLOSED DEPRESSION		587964	744214
	SWALLOW HOLE		587520	745542
	ENCLOSED DEPRESSION		588991	744698
	ENCLOSED DEPRESSION		589020	744950
	ENCLOSED DEPRESSION		588290	744603
	ENCLOSED DEPRESSION		585880	746804
	ENCLOSED DEPRESSION		585793	746812
	ENCLOSED DEPRESSION		585649	746614
	ENCLOSED DEPRESSION		586442	746314
	ENCLOSED DEPRESSION		586441	746212
	ENCLOSED DEPRESSION		586365	746158
	ENCLOSED DEPRESSION		584747	746495
	ENCLOSED DEPRESSION		584760	746386
	ENCLOSED DEPRESSION		584439	746077

CONSTRAINTS AND OPPORTUNITIES REPORT

Site Location	Feature Type	Feature Number	ITM Easting	ITM Northing
	ENCLOSED DEPRESSION		584345	746127
	ENCLOSED DEPRESSION		585006	746365
	ENCLOSED DEPRESSION		584839	746412
	ENCLOSED DEPRESSION		588283	747903
	ENCLOSED DEPRESSION		589092	747899
	ENCLOSED DEPRESSION		587035	747113
	ENCLOSED DEPRESSION		587854	747663
	ENCLOSED DEPRESSION		567411	733502
	ENCLOSED DEPRESSION		566167	733526
	ENCLOSED DEPRESSION		567303	734100
	SWALLOW HOLE		567281	733371
	SWALLOW HOLE		566553	734309
	ENCLOSED DEPRESSION		568884	734267
	ENCLOSED DEPRESSION		568836	733975
	ENCLOSED DEPRESSION		569431	733847
	ENCLOSED DEPRESSION		569248	733929
	SWALLOW HOLE		567416	733880
	ENCLOSED DEPRESSION		565991	736068
	ENCLOSED DEPRESSION		566075	736406
	ENCLOSED DEPRESSION		565042	735361
	ENCLOSED DEPRESSION		567160	735094
	ENCLOSED DEPRESSION		566929	735315
	ENCLOSED DEPRESSION		566930	735090
	ENCLOSED DEPRESSION		566905	734930
	ENCLOSED DEPRESSION		567832	734909
	ENCLOSED DEPRESSION		567772	735740
	ENCLOSED DEPRESSION		567819	735541
	ENCLOSED DEPRESSION		567306	735027
	ENCLOSED DEPRESSION		566733	734895
	ENCLOSED DEPRESSION		567818	735911
	ENCLOSED DEPRESSION		567252	736671
	ENCLOSED DEPRESSION		567230	736614
	ENCLOSED DEPRESSION		568697	735076
	ENCLOSED DEPRESSION		592098	722002
	ENCLOSED DEPRESSION		569492	704082
	ENCLOSED DEPRESSION		569430	704036
	ENCLOSED DEPRESSION		569315	703990
	ENCLOSED DEPRESSION		573039	730075
	ENCLOSED DEPRESSION		572899	730406
	SWALLOW HOLE		571609	734545
	SWALLOW HOLE		572612	734481
	ENCLOSED DEPRESSION		571523	734937
	ENCLOSED DEPRESSION		571502	734900
	ENCLOSED DEPRESSION		571716	734853

Site Location	Feature Type	Feature Number	ITM Easting	ITM Northing
	ENCLOSED DEPRESSION		571652	734800
	ENCLOSED DEPRESSION		571028	735120
	ENCLOSED DEPRESSION		571080	735475
	ENCLOSED DEPRESSION		572716	735331
	ENCLOSED DEPRESSION		570217	736384
	ENCLOSED DEPRESSION		571118	736215
	ENCLOSED DEPRESSION		571097	736054
	ENCLOSED DEPRESSION		571188	735834
	ENCLOSED DEPRESSION		571955	736747
	ENCLOSED DEPRESSION		571892	736640
	ENCLOSED DEPRESSION		572067	736717
	ENCLOSED DEPRESSION		571996	736723
	ENCLOSED DEPRESSION		571968	736623
	ENCLOSED DEPRESSION		572038	736585
	ENCLOSED DEPRESSION		572122	736586
	ENCLOSED DEPRESSION		572214	736586
	ENCLOSED DEPRESSION		572325	736532
	ENCLOSED DEPRESSION		572936	736663
	ENCLOSED DEPRESSION		572975	736702
	ENCLOSED DEPRESSION		573063	736658
	ENCLOSED DEPRESSION		573032	736772
	ENCLOSED DEPRESSION		573188	736309
	ENCLOSED DEPRESSION		573191	736407
	ENCLOSED DEPRESSION		573179	737082
	ENCLOSED DEPRESSION		573271	737096
	ENCLOSED DEPRESSION		567822	735154
	ENCLOSED DEPRESSION		571745	732416
	ENCLOSED DEPRESSION		571935	732652
	ENCLOSED DEPRESSION		571880	732597
	ENCLOSED DEPRESSION		572027	732563
	ENCLOSED DEPRESSION		572126	732540
	ENCLOSED DEPRESSION		572168	732549
	ENCLOSED DEPRESSION		572280	732565
	ENCLOSED DEPRESSION		572389	732546
	ENCLOSED DEPRESSION		571671	732688
	ENCLOSED DEPRESSION		571751	732801
	ENCLOSED DEPRESSION		571591	732711
	ENCLOSED DEPRESSION		570993	732848
	ENCLOSED DEPRESSION		571111	732848
	ENCLOSED DEPRESSION		571463	733464
	ENCLOSED DEPRESSION		571741	733309
	ENCLOSED DEPRESSION		575045	733184
	ENCLOSED DEPRESSION		575637	732984
	ENCLOSED DEPRESSION		576532	732260

CONSTRAINTS AND OPPORTUNITIES REPORT

Site Location	Feature Type	Feature Number	ITM Easting	ITM Northing
	ENCLOSED DEPRESSION		575234	733578
	ENCLOSED DEPRESSION		574258	732605
	ENCLOSED DEPRESSION		574283	732699
	ENCLOSED DEPRESSION		574585	732657
	ENCLOSED DEPRESSION		574796	732634
	ENCLOSED DEPRESSION		574526	732833
	ENCLOSED DEPRESSION		566630	739296
	ENCLOSED DEPRESSION		566732	739361
	ENCLOSED DEPRESSION		566784	739412
	ENCLOSED DEPRESSION		567110	739837
	ENCLOSED DEPRESSION		565591	740290
	ENCLOSED DEPRESSION		565588	740392
	ENCLOSED DEPRESSION		565650	740369
	ENCLOSED DEPRESSION		565872	740344
	ENCLOSED DEPRESSION		564906	741251
	ENCLOSED DEPRESSION		564287	741163
	ENCLOSED DEPRESSION		564100	741211
	ENCLOSED DEPRESSION		564233	741373
	ENCLOSED DEPRESSION		563914	740820
	ENCLOSED DEPRESSION		563916	740921
	ENCLOSED DEPRESSION		563828	741016
	ENCLOSED DEPRESSION		563684	741022
	ENCLOSED DEPRESSION		563676	740927
	ENCLOSED DEPRESSION		563672	740904
	ENCLOSED DEPRESSION		563524	740974
	ENCLOSED DEPRESSION		558910	747343
	ENCLOSED DEPRESSION		558274	747079
	ENCLOSED DEPRESSION		559285	746845
	ENCLOSED DEPRESSION		559507	747057
	ENCLOSED DEPRESSION		559690	746963
	ENCLOSED DEPRESSION		559729	747234
	ENCLOSED DEPRESSION		559811	747277
	ENCLOSED DEPRESSION		559897	747196
	ENCLOSED DEPRESSION		559518	746014
	ENCLOSED DEPRESSION		557695	745142
	ENCLOSED DEPRESSION		557883	745162
	ENCLOSED DEPRESSION		557680	745497
	ENCLOSED DEPRESSION		557498	745742
	ENCLOSED DEPRESSION		558843	746751
	ENCLOSED DEPRESSION		558917	746744
	ENCLOSED DEPRESSION		556052	748229
	ENCLOSED DEPRESSION		556149	748243
	ENCLOSED DEPRESSION		556616	748004
	ENCLOSED DEPRESSION		556685	748029

Site Location	Feature Type	Feature Number	ITM Easting	ITM Northing
	ENCLOSED DEPRESSION		556713	747813
	ENCLOSED DEPRESSION		556260	747849
	ENCLOSED DEPRESSION		550520	738190
	ENCLOSED DEPRESSION		549812	738449
	ENCLOSED DEPRESSION		549759	738650
	ENCLOSED DEPRESSION		549721	738639
	ENCLOSED DEPRESSION		550690	738409
	ENCLOSED DEPRESSION		550892	738471
	ENCLOSED DEPRESSION		551151	738431
	ENCLOSED DEPRESSION		550994	738619
	ENCLOSED DEPRESSION		549592	737881
	ENCLOSED DEPRESSION		569378	739393
	SWALLOW HOLE		558209	740285
	SWALLOW HOLE		551811	746710
	SWALLOW HOLE		551635	746381
	SPRING		551914	745894
	SWALLOW HOLE		560835	747326
	SWALLOW HOLE		560672	747325
	SWALLOW HOLE		557475	746882
	ENCLOSED DEPRESSION		550673	742117
	ENCLOSED DEPRESSION		551108	742077
	SPRING		556497	737669
	SPRING		556370	739270
	ENCLOSED DEPRESSION		556840	739379
	SPRING		556753	739734
	ENCLOSED DEPRESSION		557921	740159
	ENCLOSED DEPRESSION		550632	736448
	SWALLOW HOLE		558222	740281
	ENCLOSED DEPRESSION		562133	751503
	ENCLOSED DEPRESSION		553121	748257
	ENCLOSED DEPRESSION		553099	748152
	ENCLOSED DEPRESSION		552732	747964
	ENCLOSED DEPRESSION		552862	747919
	ENCLOSED DEPRESSION		553796	748433
	ENCLOSED DEPRESSION		550774	746979
	ENCLOSED DEPRESSION		550765	746928
	ENCLOSED DEPRESSION		550728	746907
	ENCLOSED DEPRESSION		550780	746889
	ENCLOSED DEPRESSION		550923	747080
	ENCLOSED DEPRESSION		550938	747128
	ENCLOSED DEPRESSION		551041	747168
	ENCLOSED DEPRESSION		551042	747159
	SWALLOW HOLE		550594	747408
	ENCLOSED DEPRESSION		551269	746278

CONSTRAINTS AND OPPORTUNITIES REPORT

Site Location	Feature Type	Feature Number	ITM Easting	ITM Northing
	ENCLOSED DEPRESSION		551402	746219
	ENCLOSED DEPRESSION		551431	746304
	ENCLOSED DEPRESSION		551472	746207
	ENCLOSED DEPRESSION		551543	746324
	ENCLOSED DEPRESSION		563470	740557
	SWALLOW HOLE		567299	733014
	SWALLOW HOLE		567378	733661
	ENCLOSED DEPRESSION		567125	734087
	ENCLOSED DEPRESSION		568479	734882
	ENCLOSED DEPRESSION		568633	734739
	ENCLOSED DEPRESSION		568953	734794
	ENCLOSED DEPRESSION		548957	735520
	ENCLOSED DEPRESSION		548747	735407
	ENCLOSED DEPRESSION		549044	735552
	ENCLOSED DEPRESSION		547652	736752
	ENCLOSED DEPRESSION		548112	736094
	ENCLOSED DEPRESSION		548116	735999
	ENCLOSED DEPRESSION		547938	736024
	ENCLOSED DEPRESSION		548197	736085
	ENCLOSED DEPRESSION		547219	736671
	ENCLOSED DEPRESSION		547174	736652
	ENCLOSED DEPRESSION		547193	736561
	ENCLOSED DEPRESSION		547528	736332
	ENCLOSED DEPRESSION		547191	736497
	ENCLOSED DEPRESSION		547118	736268
	ENCLOSED DEPRESSION		547063	736219
	ENCLOSED DEPRESSION		546916	736151
	ENCLOSED DEPRESSION		546969	736004
	ENCLOSED DEPRESSION		547063	736031
	ENCLOSED DEPRESSION		546824	736327
	ENCLOSED DEPRESSION		547919	736510
	ENCLOSED DEPRESSION		547936	736481
	ENCLOSED DEPRESSION		547834	736549
	ENCLOSED DEPRESSION		547916	736572
	ENCLOSED DEPRESSION		546528	736225
	ENCLOSED DEPRESSION		546576	736632
	SWALLOW HOLE		564514	741855
	SWALLOW HOLE		564567	741789
	ENCLOSED DEPRESSION		563828	742424
	ENCLOSED DEPRESSION		564336	742351
	ENCLOSED DEPRESSION		562931	741986
	ENCLOSED DEPRESSION		563836	741166
	ENCLOSED DEPRESSION		562679	741176
	ENCLOSED DEPRESSION		562565	740960

Site Location	Feature Type	Feature Number	ITM Easting	ITM Northing
	ENCLOSED DEPRESSION		562409	740867
	ENCLOSED DEPRESSION		562442	741067
	ENCLOSED DEPRESSION		561930	741072
	ENCLOSED DEPRESSION		562176	741253
	ENCLOSED DEPRESSION		561966	741431
	ENCLOSED DEPRESSION		561926	741513
	ENCLOSED DEPRESSION		562390	742200
	ENCLOSED DEPRESSION		563288	741931
	ENCLOSED DEPRESSION		563311	741952
	ENCLOSED DEPRESSION		564508	741029
	ENCLOSED DEPRESSION		564121	741263
	ENCLOSED DEPRESSION		561606	740913
	ENCLOSED DEPRESSION		561474	740738
	ENCLOSED DEPRESSION		561747	740970
	ENCLOSED DEPRESSION		561821	740998
	ENCLOSED DEPRESSION		561283	741067
	ENCLOSED DEPRESSION		561232	741012
	ENCLOSED DEPRESSION		561449	740132
	ENCLOSED DEPRESSION		561578	740309
	ENCLOSED DEPRESSION		561858	740350
	ENCLOSED DEPRESSION		562549	740444
	ENCLOSED DEPRESSION		562340	740145
	ENCLOSED DEPRESSION		562549	740444
	ENCLOSED DEPRESSION		562586	740500
	ENCLOSED DEPRESSION		562410	740512
	ENCLOSED DEPRESSION		549601	737841
	ENCLOSED DEPRESSION		550159	737613
	ENCLOSED DEPRESSION		550152	737568
	ENCLOSED DEPRESSION		549875	738018
	ENCLOSED DEPRESSION		551737	737814
	ENCLOSED DEPRESSION		551640	737910
	ENCLOSED DEPRESSION		548454	737969
	ENCLOSED DEPRESSION		548797	737937
	ENCLOSED DEPRESSION		549055	738290
	ENCLOSED DEPRESSION		548858	738489
	ENCLOSED DEPRESSION		548715	738514
	ENCLOSED DEPRESSION		550636	737269
	ENCLOSED DEPRESSION		549729	737665
	ENCLOSED DEPRESSION		550385	737263
	ENCLOSED DEPRESSION		550425	737170
	ENCLOSED DEPRESSION		550455	737094
	ENCLOSED DEPRESSION		551709	737011
	ENCLOSED DEPRESSION		551755	737001
	ENCLOSED DEPRESSION		551627	737102

CONSTRAINTS AND OPPORTUNITIES REPORT

Site Location	Feature Type	Feature Number	ITM Easting	ITM Northing
	ENCLOSED DEPRESSION		551703	737504
	ENCLOSED DEPRESSION		552157	737670
	ENCLOSED DEPRESSION		550856	736734
	ENCLOSED DEPRESSION		550700	736654
	ENCLOSED DEPRESSION		550676	736660
	ENCLOSED DEPRESSION		550734	736796
	ENCLOSED DEPRESSION		550527	736582
	ENCLOSED DEPRESSION		562705	740593
	ENCLOSED DEPRESSION		563082	739887
	ENCLOSED DEPRESSION		551636	746379
	ENCLOSED DEPRESSION		551563	746461
	ENCLOSED DEPRESSION		551563	746261
	SWALLOW HOLE		551753	746461
	SWALLOW HOLE		551773	746391
	ENCLOSED DEPRESSION		551801	746347
	ENCLOSED DEPRESSION		551769	746335
	ENCLOSED DEPRESSION		551764	746184
	ENCLOSED DEPRESSION		551774	746229
	ENCLOSED DEPRESSION		551411	746467
	ENCLOSED DEPRESSION		551545	746468
	ENCLOSED DEPRESSION		551342	746560
	ENCLOSED DEPRESSION		551472	746617
	ENCLOSED DEPRESSION		551498	746695
	ENCLOSED DEPRESSION		551436	746670
	ENCLOSED DEPRESSION		551373	746689
	ENCLOSED DEPRESSION		551689	746648
	ENCLOSED DEPRESSION		551832	746640
	SWALLOW HOLE		551851	746690
	SWALLOW HOLE		558224	740288
	SWALLOW HOLE		558488	740331
	ENCLOSED DEPRESSION		562133	751503
	ENCLOSED DEPRESSION		550771	736447
	ENCLOSED DEPRESSION		550843	736618
	ENCLOSED DEPRESSION		550750	736598
	ENCLOSED DEPRESSION		550802	736705
	ENCLOSED DEPRESSION		550999	736576
	ENCLOSED DEPRESSION		550941	736363
	ENCLOSED DEPRESSION		551610	735837
	ENCLOSED DEPRESSION		551220	735705
	ENCLOSED DEPRESSION		551308	735807
	ENCLOSED DEPRESSION		550849	735947
	ENCLOSED DEPRESSION		550637	735832
	ENCLOSED DEPRESSION		550709	735812
	ENCLOSED DEPRESSION		550763	736170

Site Location	Feature Type	Feature Number	ITM Easting	ITM Northing
	ENCLOSED DEPRESSION		551701	735664
	ENCLOSED DEPRESSION		550095	734838
	ENCLOSED DEPRESSION		550168	734900
	ENCLOSED DEPRESSION		550036	735214
	ENCLOSED DEPRESSION		549929	735325
	ENCLOSED DEPRESSION		549682	735364
	ENCLOSED DEPRESSION		550165	735460
	ENCLOSED DEPRESSION		550361	735453
	ENCLOSED DEPRESSION		550236	735284
	ENCLOSED DEPRESSION		549717	735625
	ENCLOSED DEPRESSION		549650	735595
	ENCLOSED DEPRESSION		549876	735663
	ENCLOSED DEPRESSION		549818	735571
	ENCLOSED DEPRESSION		549310	735373
	ENCLOSED DEPRESSION		549200	735526
	ENCLOSED DEPRESSION		549329	735542
	ENCLOSED DEPRESSION		549282	735945
	ENCLOSED DEPRESSION		549201	735737
	ENCLOSED DEPRESSION		549478	735796
	ENCLOSED DEPRESSION		548599	735694
	ENCLOSED DEPRESSION		562879	740155
	ENCLOSED DEPRESSION		562006	740086
	ENCLOSED DEPRESSION		562101	740243
	ENCLOSED DEPRESSION		562340	742046
	ENCLOSED DEPRESSION		565376	742690
	ENCLOSED DEPRESSION		565449	742714
	ENCLOSED DEPRESSION		565485	742752
	ENCLOSED DEPRESSION		565317	742970
	ENCLOSED DEPRESSION		565344	742938
	ENCLOSED DEPRESSION		565322	742812
	ENCLOSED DEPRESSION		564902	742433
	ENCLOSED DEPRESSION		564648	742247
	ENCLOSED DEPRESSION		565020	742020
	ENCLOSED DEPRESSION		564855	741998
	ENCLOSED DEPRESSION		564470	742552
	ENCLOSED DEPRESSION		564321	742487
	ENCLOSED DEPRESSION		564489	742584
	ENCLOSED DEPRESSION		564472	742600
	ENCLOSED DEPRESSION		564381	742641
	ENCLOSED DEPRESSION		564452	742667
	ENCLOSED DEPRESSION		564443	742720
	ENCLOSED DEPRESSION		564357	742716
	ENCLOSED DEPRESSION		564230	742733
	ENCLOSED DEPRESSION		564367	742823

CONSTRAINTS AND OPPORTUNITIES REPORT

Site Location	Feature Type	Feature Number	ITM Easting	ITM Northing
	ENCLOSED DEPRESSION		564397	742861
	ENCLOSED DEPRESSION		564599	742809
	ENCLOSED DEPRESSION		564577	742750
	ENCLOSED DEPRESSION		563596	742819
	ENCLOSED DEPRESSION		564172	742295
	ENCLOSED DEPRESSION		564635	742017
	ENCLOSED DEPRESSION		564706	741928
	ENCLOSED DEPRESSION		564781	742621
	ENCLOSED DEPRESSION		565160	742649
	ENCLOSED DEPRESSION		563749	743225
	ENCLOSED DEPRESSION		563644	743228
	ENCLOSED DEPRESSION		545661	750921
	ENCLOSED DEPRESSION		545954	750891
	ENCLOSED DEPRESSION		545799	751125
	ENCLOSED DEPRESSION		545775	751277
	ENCLOSED DEPRESSION		545794	751570
	ENCLOSED DEPRESSION		540821	742932
	ENCLOSED DEPRESSION		540274	742577
	ENCLOSED DEPRESSION		540690	743249
	ENCLOSED DEPRESSION		540733	742970
	ENCLOSED DEPRESSION		542956	740376
	ENCLOSED DEPRESSION		542635	740514
	ENCLOSED DEPRESSION		542232	740124
	ENCLOSED DEPRESSION		542035	740483
	ENCLOSED DEPRESSION		548852	735981
	ENCLOSED DEPRESSION		543583	739804
	ENCLOSED DEPRESSION		543643	739725
	ENCLOSED DEPRESSION		543430	740286
	ENCLOSED DEPRESSION		544606	737300
	ENCLOSED DEPRESSION		544454	737171
	ENCLOSED DEPRESSION		544675	737122
	ENCLOSED DEPRESSION		544532	736933
	ENCLOSED DEPRESSION		544089	736902
	ENCLOSED DEPRESSION		544220	737339
	ENCLOSED DEPRESSION		544018	736447
	ENCLOSED DEPRESSION		563233	743201
	ENCLOSED DEPRESSION		557827	746973
	ENCLOSED DEPRESSION		557678	746978
	ENCLOSED DEPRESSION		557675	746768
	ENCLOSED DEPRESSION		558283	746913
	ENCLOSED DEPRESSION		560801	745383
	ENCLOSED DEPRESSION		560836	745519
	ENCLOSED DEPRESSION		560656	745621
	ENCLOSED DEPRESSION		561522	745090

Site Location	Feature Type	Feature Number	ITM Easting	ITM Northing
	ENCLOSED DEPRESSION		561532	745113
	ENCLOSED DEPRESSION		561515	745187
	ENCLOSED DEPRESSION		561598	745095
	ENCLOSED DEPRESSION		561652	744987
	ENCLOSED DEPRESSION		561906	745367
	ENCLOSED DEPRESSION		562227	745057
	ENCLOSED DEPRESSION		562242	745215
	ENCLOSED DEPRESSION		561356	744785
	SPRING		562056	747866
	TURLOUGH		562228	747795
	SPRING		563475	746955
	SPRING		565231	740717
	SPRING		561953	742528
	SPRING		568571	741850
	SPRING		567733	740699
	SPRING		567210	741146
	SPRING		568440	739669
	SPRING		567191	741145
	ENCLOSED DEPRESSION		568602	739770
	SWALLOW HOLE		561402	749221
	SUPERFICIAL SOLUTION FEATURES		554514	745136
	SPRING		555081	745531
	SPRING		554586	745216
	SPRING		554514	745237
	SPRING		556125	737605
	SPRING		555974	737502
	SPRING		555809	737474
	SPRING		554315	744912
	SPRING		554344	744983
	ENCLOSED DEPRESSION		561224	745035
	ENCLOSED DEPRESSION		560407	745487
	ENCLOSED DEPRESSION		559872	745874
	ENCLOSED DEPRESSION		559033	745164
	ENCLOSED DEPRESSION		559747	745468
	ENCLOSED DEPRESSION		560016	746040
	ENCLOSED DEPRESSION		560132	746118
	ENCLOSED DEPRESSION		558921	746625
	ENCLOSED DEPRESSION		558437	746538
	ENCLOSED DEPRESSION		558391	746690
	ENCLOSED DEPRESSION		558518	746926
	ENCLOSED DEPRESSION		557896	746557
	ENCLOSED DEPRESSION		558842	746873
	ENCLOSED DEPRESSION		558666	746819

CONSTRAINTS AND OPPORTUNITIES REPORT

Site Location	Feature Type	Feature Number	ITM Easting	ITM Northing
	ENCLOSED DEPRESSION		558593	746915
	ENCLOSED DEPRESSION		559098	746470
	ENCLOSED DEPRESSION		559342	746349
	ENCLOSED DEPRESSION		558918	745754
	ENCLOSED DEPRESSION		544989	738477
	ENCLOSED DEPRESSION		545042	738504
	ENCLOSED DEPRESSION		545137	738525
	ENCLOSED DEPRESSION		544954	738598
	ENCLOSED DEPRESSION		544944	738677
	ENCLOSED DEPRESSION		544815	738398
	ENCLOSED DEPRESSION		544183	738743
	ENCLOSED DEPRESSION		545170	738816
	ENCLOSED DEPRESSION		545086	738876
	ENCLOSED DEPRESSION		545089	738658
	ENCLOSED DEPRESSION		544407	739643
	ENCLOSED DEPRESSION		544368	739737
	ENCLOSED DEPRESSION		544796	739885
	ENCLOSED DEPRESSION		545999	739602
	ENCLOSED DEPRESSION		546002	739677
	ENCLOSED DEPRESSION		545837	739529
	ENCLOSED DEPRESSION		546069	739492
	SPRING		554448	745197
	SPRING		554421	745331
	SPRING		554857	745382
	SPRING		555046	745092
	SPRING		554624	745163
	SPRING		555979	744202
	SPRING		554292	743279
	SPRING		553166	743415
	SPRING		556499	744099
	SPRING		554954	741572
	SPRING		556528	740856
	SWALLOW HOLE		557124	739313
	SWALLOW HOLE		558492	740325
	ENCLOSED DEPRESSION		557935	740164
	ENCLOSED DEPRESSION		546094	739403
	ENCLOSED DEPRESSION		546069	739570
	ENCLOSED DEPRESSION		545999	739602
	ENCLOSED DEPRESSION		575083	724689
	ENCLOSED DEPRESSION		575062	724537
	ENCLOSED DEPRESSION		549867	739709
	ENCLOSED DEPRESSION		551011	739808
	ENCLOSED DEPRESSION		549690	739089
	ENCLOSED DEPRESSION		549303	739638

Site Location	Feature Type	Feature Number	ITM Easting	ITM Northing
	ENCLOSED DEPRESSION		549457	739354
	ENCLOSED DEPRESSION		550846	738867
	ENCLOSED DEPRESSION		550756	738872
	SPRING		568080	739513
	SPRING		564804	739802
	SPRING		566543	735885
	SPRING		566548	735922
	SPRING		566428	735877
	SPRING		566309	735663
	SPRING		565387	735730
	SPRING		565212	735699
	SPRING		562694	736326
	SPRING		562159	736544
	SPRING		562359	736522
	SPRING		563042	736192
	SPRING		591446	718017
	SPRING		591498	718018
	SPRING		591471	717948
	SPRING		591353	717811
	SPRING		591385	717500
	SPRING		590686	717014
	SPRING		590328	717209
	SPRING		590289	717111
	SPRING		589869	717045
	SPRING		570012	704400
	SPRING		570380	704851
	SPRING		569208	704570
	SPRING		569126	704486
	SPRING		568664	704418
	SPRING		568890	705211
	SPRING		568192	703953
	SPRING		568142	703898
	SPRING		568196	703610
	SPRING		568234	703434
	SPRING		567462	703559
	SPRING		567646	703551
	SPRING		567249	704061
	SPRING		567329	704641
	SPRING		566392	703914
	BOREHOLE		570719	735769
	BOREHOLE		572888	730714
	BOREHOLE		573926	734750
	CAVE		573428	744190
	ENCLOSED DEPRESSION		567491	734248

CONSTRAINTS AND OPPORTUNITIES REPORT

Site Location	Feature Type	Feature Number	ITM Easting	ITM Northing
	ENCLOSED DEPRESSION		568449	739945
	ENCLOSED DEPRESSION		571672	743318
	ENCLOSED DEPRESSION		571972	737648
	ENCLOSED DEPRESSION		573244	738735
	SPRING		566361	734906
	SPRING		566668	738026
	SPRING		566670	738040
	SPRING		567025	735096
	SPRING		567069	735125
	SPRING		567325	735824
	SPRING		567396	735787
	SPRING		567512	735777
	SPRING		567998	736464
	SPRING		568013	739882
	SPRING		568048	736409
	SPRING		568198	736337
	SPRING		568250	736415
	SPRING		568386	739651
	SPRING		568435	736850
	SPRING		568656	736959
	SPRING		568658	736961
	ENCLOSED DEPRESSION		587150	745044
	SPRING		583148	705918
	SPRING		582022	704344
	SWALLOW HOLE		540682	747367
	SWALLOW HOLE		540805	747177
	ENCLOSED DEPRESSION		540379	747466
	ENCLOSED DEPRESSION		540413	747561
	ENCLOSED DEPRESSION		540194	747240
	ENCLOSED DEPRESSION		540147	747241
	ENCLOSED DEPRESSION		539971	746893
	SPRING		572667	712523
	SPRING		572915	712401
	SPRING		572969	712380
	SPRING		572913	712768
	SPRING		573420	712860
	SPRING		573548	712633
	SPRING		572454	712331
	SPRING		566040	744845
	SPRING		567774	736815
	SPRING		574232	742595
	SPRING		574266	743712
	SPRING		574362	745685
	SPRING		574833	742571

Site Location	Feature Type	Feature Number	ITM Easting	ITM Northing
	SPRING		574924	738061
	SPRING		575093	737554
	SPRING		575341	739665
	SPRING		575439	739477
	SPRING		576006	745202
	SPRING		577613	739250
	SPRING		577992	738104
	SPRING		573631	739686
	SWALLOW HOLE		570425	734461
	SWALLOW HOLE		571771	743569
	DRY VALLEY		562133	751503
	ENCLOSED DEPRESSION		540506	746863
	ENCLOSED DEPRESSION		540186	747364
	SWALLOW HOLE		540504	746749
	SWALLOW HOLE		565480	735302
	SPRING		568722	740290
	SPRING		568740	738129
	SPRING		568957	736892
	SPRING		569064	737244
	SPRING		569064	737246
	SPRING		563904	742023
	SPRING		563973	741876
	SPRING		562094	742766
	SPRING		564210	744754
	SPRING		564156	746464
	ENCLOSED DEPRESSION		565094	746339
	ENCLOSED DEPRESSION		543526	744330
	ENCLOSED DEPRESSION		543624	744163
	ENCLOSED DEPRESSION		543574	744127
	ENCLOSED DEPRESSION		543378	744041
	ENCLOSED DEPRESSION		543250	744398
	ENCLOSED DEPRESSION		543376	743911
	ENCLOSED DEPRESSION		543662	743909
	ENCLOSED DEPRESSION		543905	744134
	ENCLOSED DEPRESSION		545551	743516
	ENCLOSED DEPRESSION		546131	743289
	ENCLOSED DEPRESSION		546128	743248
	ENCLOSED DEPRESSION		546720	743382
	ENCLOSED DEPRESSION		545877	743135
	ENCLOSED DEPRESSION		545876	743104
	SPRING		569412	736889
	SPRING		569593	740692
	SPRING		570189	737385
	SPRING		570295	735316

CONSTRAINTS AND OPPORTUNITIES REPORT

Site Location	Feature Type	Feature Number	ITM Easting	ITM Northing
	SPRING		570457	735261
	SPRING		570544	734664
	SPRING		570583	737321
	SPRING		570653	741084
	SPRING		570687	735610
	SPRING		570908	735587
	SPRING		571119	736656
	SPRING		571316	745222
	SPRING		571341	738695
	SPRING		571388	737725
	SPRING		571513	739087
	SPRING		571589	736164
	SPRING		571645	744967
	SPRING		571683	744835
	SPRING		571683	744835
	SPRING		571689	741802
	SPRING		571700	744935
	SPRING		571823	741005
	SPRING		571827	744947
	SPRING		571919	740110
	SPRING		572086	738665
	SPRING		572262	741087
	SPRING		572287	738269
	SPRING		572568	742107
	SPRING		572680	739679
	SPRING		573080	746596
	SPRING		573121	746530
	SPRING		573523	734586
	SPRING		573935	743880
	SPRING		574077	734432
	SPRING		574124	734292
	SPRING		574174	743648
	ENCLOSED DEPRESSION		546437	743772
	ENCLOSED DEPRESSION		546475	743771
	ENCLOSED DEPRESSION		546482	743701
	ENCLOSED DEPRESSION		546688	743800
	ENCLOSED DEPRESSION		546838	743774
	ENCLOSED DEPRESSION		546873	743786
	ENCLOSED DEPRESSION		546574	744302
	ENCLOSED DEPRESSION		547354	744082
	ENCLOSED DEPRESSION		547106	744367
	ENCLOSED DEPRESSION		547133	744364
	ENCLOSED DEPRESSION		547454	744251
	ENCLOSED DEPRESSION		544539	743372

Site Location	Feature Type	Feature Number	ITM Easting	ITM Northing
	ENCLOSED DEPRESSION		544524	743426
	ENCLOSED DEPRESSION		551613	753599
	ENCLOSED DEPRESSION		551683	753541
	ENCLOSED DEPRESSION		551957	753767
	ENCLOSED DEPRESSION		551522	753202
	ENCLOSED DEPRESSION		551592	753196
	ENCLOSED DEPRESSION		551309	753254
	ENCLOSED DEPRESSION		551296	753237
	ENCLOSED DEPRESSION		553275	752964
	ENCLOSED DEPRESSION		553485	752977
	ENCLOSED DEPRESSION		553495	752948
	ENCLOSED DEPRESSION		553086	753001
	ENCLOSED DEPRESSION		553188	752843
	ENCLOSED DEPRESSION		553294	752839
	ENCLOSED DEPRESSION		553246	752751
	ENCLOSED DEPRESSION		553689	753015
	ENCLOSED DEPRESSION		553516	753082
	ENCLOSED DEPRESSION		545144	744924
	ENCLOSED DEPRESSION		545261	745047
	ENCLOSED DEPRESSION		545278	745053
	ENCLOSED DEPRESSION		550505	747193
	ENCLOSED DEPRESSION		550310	746764
	ENCLOSED DEPRESSION		550108	746826
	ENCLOSED DEPRESSION		549847	747288
	ENCLOSED DEPRESSION		548713	746619
	ENCLOSED DEPRESSION		548756	746551
	ENCLOSED DEPRESSION		548431	746921
	ENCLOSED DEPRESSION		548902	746672
	ENCLOSED DEPRESSION		549005	746489
	ENCLOSED DEPRESSION		548903	746420
	ENCLOSED DEPRESSION		548779	746395
	ENCLOSED DEPRESSION		548796	746466
	ENCLOSED DEPRESSION		548738	746424
	ENCLOSED DEPRESSION		549270	746212
	ENCLOSED DEPRESSION		549633	746147
	ENCLOSED DEPRESSION		548554	746107
	ENCLOSED DEPRESSION		548683	746114
	ENCLOSED DEPRESSION		549165	746064
	ENCLOSED DEPRESSION		549108	746023
	ENCLOSED DEPRESSION		548722	746149
	ENCLOSED DEPRESSION		549785	753369
	ENCLOSED DEPRESSION		550128	753262
	SPRING		548601	742235
	SPRING		551687	742788

CONSTRAINTS AND OPPORTUNITIES REPORT

Site Location	Feature Type	Feature Number	ITM Easting	ITM Northing
	SPRING		552967	742780
	SPRING		553267	743323
	SPRING		570139	739522
	SPRING		568441	739665
	SPRING		567899	740009
	SPRING		567684	740081
	SPRING		567711	739935
	SWALLOW HOLE		541388	746927
	SPRING		540046	749900
	SPRING		540046	749900
	SWALLOW HOLE		549766	715930
	SPRING		550200	716010
	ENCLOSED DEPRESSION		546957	716969
	ENCLOSED DEPRESSION		547120	716571
	ENCLOSED DEPRESSION		548157	717399
	SPRING		548174	716756
	SWALLOW HOLE		548111	716898
	SWALLOW HOLE		548198	717042
	ENCLOSED DEPRESSION		547771	717427
	SWALLOW HOLE		547177	716130
	SWALLOW HOLE		543039	712073
	ENCLOSED DEPRESSION		547370	716656
	ENCLOSED DEPRESSION		548934	715934
	ENCLOSED DEPRESSION		547015	716232
	ENCLOSED DEPRESSION		547525	717854
	ENCLOSED DEPRESSION		547315	716468
	ENCLOSED DEPRESSION		547936	716392
	ENCLOSED DEPRESSION		548628	716311
	ENCLOSED DEPRESSION		546949	717108
	ENCLOSED DEPRESSION		548761	715740
	ENCLOSED DEPRESSION		547261	716950
	ENCLOSED DEPRESSION		547488	717532
	ENCLOSED DEPRESSION		546849	716433
	ENCLOSED DEPRESSION		547014	716233
	ENCLOSED DEPRESSION		546961	716480
	ENCLOSED DEPRESSION		546824	717073
	ENCLOSED DEPRESSION		546924	716786
	ENCLOSED DEPRESSION		548892	716209
	ENCLOSED DEPRESSION		547078	716404
	ENCLOSED DEPRESSION		547205	716685
	ENCLOSED DEPRESSION		547153	716855
	ENCLOSED DEPRESSION		547317	716466
	ENCLOSED DEPRESSION		547044	716907
	ENCLOSED DEPRESSION		546543	716308

Site Location	Feature Type	Feature Number	ITM Easting	ITM Northing
	ENCLOSED DEPRESSION		547262	716529
	ENCLOSED DEPRESSION		547262	716529
	ENCLOSED DEPRESSION		546895	717106
	ENCLOSED DEPRESSION		547037	716986
	SPRING		545645	717653
	SPRING		545411	717353
	ENCLOSED DEPRESSION		546737	716999
	ENCLOSED DEPRESSION		546866	717041
	ENCLOSED DEPRESSION		543343	735788
	ENCLOSED DEPRESSION		543515	735114
	ENCLOSED DEPRESSION		543560	734934
	ENCLOSED DEPRESSION		543611	734996
	ENCLOSED DEPRESSION		543606	734811
	ENCLOSED DEPRESSION		542906	734753
	ENCLOSED DEPRESSION		542828	734667
	ENCLOSED DEPRESSION		547034	734716
	ENCLOSED DEPRESSION		546418	734494
	ENCLOSED DEPRESSION		546419	734632
	ENCLOSED DEPRESSION		546499	735072
	ENCLOSED DEPRESSION		546822	734284
	ENCLOSED DEPRESSION		546673	734285
	ENCLOSED DEPRESSION		547340	735486
	ENCLOSED DEPRESSION		547202	734553
	ENCLOSED DEPRESSION		546634	734211
	ENCLOSED DEPRESSION		548216	734260
	ENCLOSED DEPRESSION		549104	734794
	ENCLOSED DEPRESSION		549473	734348
	ENCLOSED DEPRESSION		549499	734360
	ENCLOSED DEPRESSION		549543	734380
	ENCLOSED DEPRESSION		549606	734421
	ENCLOSED DEPRESSION		549599	734453
	ENCLOSED DEPRESSION		550228	734359
	ENCLOSED DEPRESSION		550298	734428
	ENCLOSED DEPRESSION		550453	734759
	ENCLOSED DEPRESSION		550465	734863
	ENCLOSED DEPRESSION		549538	734641
	ENCLOSED DEPRESSION		549725	734661
	ENCLOSED DEPRESSION		549526	734814
	ENCLOSED DEPRESSION		549272	734913
	ENCLOSED DEPRESSION		548505	734698
	ENCLOSED DEPRESSION		548308	734154
	ENCLOSED DEPRESSION		550312	734053
	ENCLOSED DEPRESSION		550410	733954
	ENCLOSED DEPRESSION		550644	734184

CONSTRAINTS AND OPPORTUNITIES REPORT

Site Location	Feature Type	Feature Number	ITM Easting	ITM Northing
	ENCLOSED DEPRESSION		552049	733847
	ENCLOSED DEPRESSION		551753	733877
	ENCLOSED DEPRESSION		548813	731981
	ENCLOSED DEPRESSION		548474	730810
	ENCLOSED DEPRESSION		548486	730816
	ENCLOSED DEPRESSION		550611	729893
	ENCLOSED DEPRESSION		550636	730097
	ENCLOSED DEPRESSION		550064	730100
	ENCLOSED DEPRESSION		549884	729884
	ENCLOSED DEPRESSION		549666	730025
	ENCLOSED DEPRESSION		549942	730073
	ENCLOSED DEPRESSION		549788	730027
	ENCLOSED DEPRESSION		550010	729786
	SWALLOW HOLE		550230	729769
	ENCLOSED DEPRESSION		546776	728258
	ENCLOSED DEPRESSION		546792	728292
	ENCLOSED DEPRESSION		547082	728018
	ENCLOSED DEPRESSION		547362	728028
	ENCLOSED DEPRESSION		547683	727936
	ENCLOSED DEPRESSION		547720	727868
	ENCLOSED DEPRESSION		547541	728295
	ENCLOSED DEPRESSION		547243	728495
	ENCLOSED DEPRESSION		547112	728549
	ENCLOSED DEPRESSION		547100	728382
	ENCLOSED DEPRESSION		547078	728348
	ENCLOSED DEPRESSION		546841	728267
	ENCLOSED DEPRESSION		547319	728247
	ENCLOSED DEPRESSION		547345	728298
	ENCLOSED DEPRESSION		547387	728324
	SWALLOW HOLE		533219	725577
	ENCLOSED DEPRESSION		534669	726689
	ENCLOSED DEPRESSION		541693	725095
	SWALLOW HOLE		540979	717491
	TURLOUGH		547640	719716
	ENCLOSED DEPRESSION		551049	710564
	ENCLOSED DEPRESSION		550108	713075
	ENCLOSED DEPRESSION		549537	712839
	ENCLOSED DEPRESSION		546555	736576
	ENCLOSED DEPRESSION		545730	736035
	ENCLOSED DEPRESSION		545862	735858
	ENCLOSED DEPRESSION		545737	735810
	ENCLOSED DEPRESSION		545649	735585
	ENCLOSED DEPRESSION		544593	736289
	ENCLOSED DEPRESSION		544480	736330

Site Location	Feature Type	Feature Number	ITM Easting	ITM Northing
	ENCLOSED DEPRESSION		544309	736275
	ENCLOSED DEPRESSION		544241	736172
	ENCLOSED DEPRESSION		544008	736006
	ENCLOSED DEPRESSION		568948	734779
	ENCLOSED DEPRESSION		569239	734003
	ENCLOSED DEPRESSION		569142	734537
	ENCLOSED DEPRESSION		569117	734434
	ENCLOSED DEPRESSION		569046	734379
	ENCLOSED DEPRESSION		569045	734411
	ENCLOSED DEPRESSION		569113	734462
	ENCLOSED DEPRESSION		568962	734469
	ENCLOSED DEPRESSION		568588	734317
	ENCLOSED DEPRESSION		568531	734256
	ENCLOSED DEPRESSION		568597	734129
	ENCLOSED DEPRESSION		568655	734107
	ENCLOSED DEPRESSION		568674	734155
	ENCLOSED DEPRESSION		568543	734206
	ENCLOSED DEPRESSION		568518	734180
	ENCLOSED DEPRESSION		568499	734158
	ENCLOSED DEPRESSION		568526	734492
	ENCLOSED DEPRESSION		568696	734453
	ENCLOSED DEPRESSION		568991	734550
	ENCLOSED DEPRESSION		569065	734642
	SWALLOW HOLE		565480	735302
	SWALLOW HOLE		565978	735740
	ENCLOSED DEPRESSION		558097	740592
	ENCLOSED DEPRESSION		558127	740672
	ENCLOSED DEPRESSION		557928	740831
	ENCLOSED DEPRESSION		557941	740856
	ENCLOSED DEPRESSION		557997	740839
	ENCLOSED DEPRESSION		558019	740862
	ENCLOSED DEPRESSION		543689	736079
	ENCLOSED DEPRESSION		544217	736335
	SWALLOW HOLE		543437	737011
	ENCLOSED DEPRESSION		542246	736919
	ENCLOSED DEPRESSION		542659	736783
	ENCLOSED DEPRESSION		542431	737568
	ENCLOSED DEPRESSION		542627	737612
	ENCLOSED DEPRESSION		542460	737221
	ENCLOSED DEPRESSION		542807	737316
	ENCLOSED DEPRESSION		541892	735692
	ENCLOSED DEPRESSION		541947	735697
	ENCLOSED DEPRESSION		542000	735691
	ENCLOSED DEPRESSION		542026	735574

CONSTRAINTS AND OPPORTUNITIES REPORT

Site Location	Feature Type	Feature Number	ITM Easting	ITM Northing
	ENCLOSED DEPRESSION		542758	735994
	ENCLOSED DEPRESSION		543100	735613
	ENCLOSED DEPRESSION		542870	735383
	ENCLOSED DEPRESSION		543270	736014

Table 13: Limestone Pavements within the Study Area

Site Location	Protection Status	Potential Habitats	Original ID
Galway	No designation	LP / Grassland / Scrub / Woodland / Heath	253
Galway	No designation	LP / Grassland / Scrub / Woodland / Heath	254
Galway	No designation	LP / Grassland / Heath / Scrub	256
Galway	No designation	LP / Grassland / Heath / Scrub	257
Galway	No designation	LP / Grassland / Heath / Scrub	258
Galway	No designation	LP / Grassland / Heath / Scrub	259
Galway	No designation	LP / Grassland / Heath / Scrub	260
Galway	No designation	LP / Grassland / Heath / Scrub	261
Galway	No designation	LP / Grassland / Heath / Scrub	266
Galway	No designation	LP / Grassland / Heath / Scrub	267
Galway	No designation	LP / Grassland / Heath / Scrub	268
Galway	No designation	LP / Grassland / Heath / Scrub	269
Galway	No designation	LP / Grassland / Heath / Scrub	270
Galway	No designation	LP / Grassland / Heath	271
Galway	No designation	LP / Grassland / Heath	272
Galway	No designation	LP / Grassland / Heath	273
Galway	No designation	LP / Grassland / Heath	274
Galway	No designation	LP / Scrub / Heath	275
Galway	No designation	LP / Scrub / Heath	276
Galway	No designation	LP / Scrub / Heath	277
Galway	No designation	LP / Scrub / Heath	278
Galway	No designation	LP / Scrub / Heath	279
Galway	No designation	LP / Scrub / Heath	280
Galway	No designation	LP / Scrub / Heath	281
Galway	No designation	LP / Scrub / Heath	282
Galway	No designation	LP / Scrub / Heath	283
Galway	No designation	LP / Scrub / Heath	284
Galway	No designation	LP / Scrub / Heath	285
Galway	No designation	LP / Scrub / Heath	286
Galway	No designation	LP / Scrub / Heath	287
Galway	No designation	LP / Scrub / Heath	288
Galway	No designation	LP / Scrub / Heath	289
Galway	No designation	LP / Scrub / Heath	290
Galway	No designation	LP / Scrub / Heath	291
Galway	No designation	LP / Scrub / Heath	292
Galway	No designation	LP / Scrub / Heath	293

Site Location	Protection Status	Potential Habitats	Original ID
Galway	No designation	LP / Scrub / Heath	294
Galway	No designation	LP / Scrub / Heath	295
Galway	SAC & pNHA	LP / Grassland / Heath / Scrub	296
Galway	SAC & pNHA	LP / Grassland / Heath / Scrub	297
Galway	No designation	LP / Grassland / Heath / Scrub	298
Galway	No designation	LP / Grassland / Heath / Scrub	299
Galway	No designation	LP / Grassland / Heath / Scrub	300
Galway	No designation	LP / Grassland / Heath / Scrub	301
Galway	No designation	LP / Grassland / Heath / Scrub	302
Galway	No designation	LP / Grassland / Heath / Scrub	303
Galway	SAC & pNHA	LP / Grassland / Heath / Scrub	304
Galway	SAC & pNHA	LP / Grassland / Heath / Scrub	305
Galway	SAC & pNHA	LP / Grassland / Heath / Scrub	306
Galway	SAC & pNHA	LP / Grassland / Scrub / Woodland / Heath	307
Galway	SAC & pNHA	LP / Grassland / Heath / Scrub	308
Galway	SAC & pNHA	LP / Grassland / Scrub / Woodland / Heath	309
Galway	SAC & pNHA	LP / Grassland / Heath / Scrub	310
Galway	SAC & pNHA	LP / Grassland / Heath / Scrub	311
Galway	SAC & pNHA	LP / Grassland / Heath / Scrub	312
Galway	SAC & pNHA	LP / Grassland / Heath / Scrub	313
Galway	SAC & pNHA	LP / Grassland / Heath / Scrub	314
Galway	SAC & pNHA	LP / Grassland / Heath / Scrub	315
Galway	SAC & pNHA	LP / Grassland / Heath / Scrub	316
Galway	SAC & pNHA	LP / Grassland / Scrub / Woodland / Heath	317
Galway	SAC & pNHA	LP / Grassland / Heath / Scrub	318
Galway	SAC & pNHA	LP / Grassland / Heath / Scrub	319
Galway	SAC & pNHA	LP / Grassland / Heath / Scrub	320
Galway	SAC & pNHA	LP / Grassland / Heath / Scrub	321
Galway	SAC & pNHA	LP / Grassland / Scrub / Woodland / Heath	322
Galway	SAC & pNHA	LP / Grassland / Heath / Scrub	323
Galway	SAC & pNHA	LP / Grassland / Heath / Scrub	324
Galway	SAC & pNHA	LP / Grassland / Heath / Scrub	325
Galway	SAC & pNHA	LP / Grassland / Heath / Scrub	326
Galway	SAC & pNHA	LP / Grassland / Heath / Scrub	327
Galway	SAC & pNHA	LP / Grassland / Scrub / Woodland / Heath	328
Galway	SAC & pNHA	LP / Grassland / Scrub / Woodland / Heath	329
Galway	SAC & pNHA	LP / Grassland / Heath / Scrub	330
Galway	No designation	LP / Grassland / Heath / Scrub	331
Galway	No designation	LP / Grassland / Heath / Scrub	332
Galway	No designation	LP / Grassland / Scrub / Woodland / Heath	333
Galway	No designation	LP / Grassland / Heath / Scrub	334
Galway	SAC	LP / Grassland / Heath / Scrub	335
Galway	SAC	LP / Grassland / Heath / Scrub	336
Galway	SAC	LP / Grassland / Heath / Scrub	337

CONSTRAINTS AND OPPORTUNITIES REPORT

Site Location	Protection Status	Potential Habitats	Original ID
Galway	SAC	LP / Grassland / Heath / Scrub	338
Galway	No designation	LP / Grassland / Heath / Scrub	339
Galway	No designation	LP / Grassland / Heath / Scrub	340
Galway	SAC	LP / Grassland / Heath / Scrub	341
Galway	No designation	LP / Grassland / Heath / Scrub	342
Galway	No designation	LP / Grassland / Heath / Scrub	343
Galway	SAC & pNHA	LP / Scrub / Woodland	344
Galway	No designation	LP / Scrub / Woodland	345
Galway	No designation	LP / Scrub / Heath	346
Galway	No designation	LP / Scrub / Heath	347
Galway	No designation	LP / Scrub / Heath	348
Galway	No designation	LP / Scrub / Heath	349
Galway	No designation	LP / Grassland / Heath / Scrub	350
Galway	No designation	LP / Grassland / Heath / Scrub	351
Galway	No designation	LP / Grassland / Heath / Scrub	352
Galway	No designation	LP / Scrub / Heath	353
Galway	No designation	LP / Scrub / Woodland	354
Galway	No designation	LP / Grassland / Heath / Scrub	355
Galway	No designation	LP / Grassland / Heath / Scrub	356
Galway	No designation	LP / Grassland / Heath / Scrub	357
Galway	No designation	LP / Grassland / Heath / Scrub	358
Galway	No designation	LP / Grassland / Heath / Scrub	360
Galway	No designation	LP / Grassland / Heath / Scrub	361
Galway	No designation	LP / Scrub / Heath	362
Galway	No designation	LP / Scrub / Heath	363
Galway	No designation	LP / Scrub / Heath	364
Galway	No designation	LP / Scrub / Heath	365
Galway	No designation	LP / Scrub / Heath	366
Galway	No designation	LP / Scrub / Heath	367
Galway	No designation	LP / Grassland / Heath / Scrub	369
Galway	SAC & pNHA	LP / Grassland / Scrub / Woodland / Heath	418
Galway	SAC & pNHA	LP / Grassland / Scrub / Woodland / Heath	419
Galway	SAC & pNHA	LP / Grassland / Scrub / Woodland / Heath	420
Galway	No designation	LP / Grassland / Heath / Scrub	421
Galway	No designation	LP / Grassland / Heath / Scrub	422
Galway	SAC & pNHA	LP / Grassland / Heath / Scrub	426
Galway	SAC & pNHA	LP / Grassland / Heath / Scrub	437
Galway	SAC & pNHA	LP / Grassland / Heath / Scrub	438
Galway	No designation	LP / Grassland / Heath / Scrub	442
Galway	No designation	LP / Grassland / Heath / Scrub	444
Galway	No designation	LP / Grassland / Heath / Scrub	445
Galway	No designation	LP / Grassland / Heath / Scrub	464
Galway	No designation	LP / Grassland / Heath / Scrub	465
Galway	No designation	LP / Grassland / Heath / Scrub	466

Site Location	Protection Status	Potential Habitats	Original ID
Galway	No designation	LP / Grassland / Heath / Scrub	467
Galway	No designation	LP / Grassland / Heath / Scrub	468
Galway	No designation	LP / Grassland / Heath / Scrub	469
Galway	No designation	LP / Grassland / Heath / Scrub	470
Galway	SAC & pNHA	LP / Grassland / Scrub / Woodland / Heath	479
Galway	SAC & pNHA	LP / Scrub / Woodland	480
Galway	SAC & pNHA	LP / Grassland / Scrub / Woodland / Heath	481
Galway	SAC & pNHA	LP / Scrub / Woodland	482
Galway	SAC	LP / Grassland / Scrub / Woodland / Heath	483
Galway	SAC	LP / Grassland / Heath / Scrub	1180
Galway	SAC	LP / Grassland / Heath / Scrub	1181
Galway	SAC	LP / Grassland / Heath / Scrub	1182
Galway	No designation	LP / Grassland / Heath / Scrub	1183
Galway	SAC & pNHA	LP / Grassland / Heath / Scrub	1184
Galway	SAC & pNHA	LP / Scrub / Woodland / Heath	1185
Galway	SAC & pNHA	LP / Scrub / Woodland / Heath	1186
Galway	No designation	LP / Grassland / Heath / Scrub	1194
Galway	No designation	LP / Grassland / Heath / Scrub	1195
Galway	No designation	LP / Grassland / Heath / Scrub	1196
Galway	No designation	LP / Grassland / Heath / Scrub	1197
Galway	No designation	LP / Grassland / Heath / Scrub	1198
Galway	No designation	LP / Grassland / Heath / Scrub	1199
Galway	No designation	LP / Grassland / Heath / Scrub	1214
Galway	No designation	LP / Grassland / Heath / Scrub	1215
Galway	No designation	LP / Grassland / Heath / Scrub	1303
Galway	No designation	LP / Grassland / Heath	1305
Galway	No designation	LP / Grassland / Heath	1306
Galway	No designation	LP / Grassland / Heath / Scrub	1307
Galway	No designation	LP / Scrub / Heath	1308
Galway	No designation	LP / Scrub / Heath	1309
Galway	No designation	LP / Scrub / Heath	1310
Galway	No designation	LP / Scrub / Heath	1311
Galway	No designation	LP / Scrub / Heath	1312
Galway	No designation	LP / Scrub / Heath	1313
Galway	No designation	LP / Scrub / Heath	1314
Galway	No designation	LP / Scrub / Heath	1321
Galway	No designation	LP / Scrub / Heath	1323
Galway	No designation	LP / Scrub / Heath	1324
Galway	SAC & pNHA	LP / Scrub / Heath	1325
Galway	SAC & pNHA	LP / Grassland / Heath / Scrub	1339
Galway	pNHA	LP / Grassland / Heath / Scrub	1340
Galway	SAC & pNHA	LP / Grassland / Heath / Scrub	1341
Galway	SAC & pNHA	LP / Scrub / Woodland / Heath	1342

CONSTRAINTS AND OPPORTUNITIES REPORT

Table 14: Rivers, Streams and Tributaries within the Study Area

Location	River Name	European Code	River Basin
Galway	BALLINLOUGH STREAM_010	IE_SH_25B150300	155b Shannon Lwr
Galway	BALLINLOUGH STREAM_020	IE_SH_25B150500	155b Shannon Lwr
Galway	CAPPAGH (GALWAY)_010	IE_SH_25C030100	155b Shannon Lwr
Galway	CAPPAGH (GALWAY)_020	IE_SH_25C030500	155b Shannon Lwr
Galway	Carrownafinnoge_010	IE_SH_25C180820	155b Shannon Lwr
Galway	DUNIRY_010	IE_SH_25D070100	155b Shannon Lwr
Galway	DUNIRY_020	IE_SH_25D070400	155b Shannon Lwr
Galway	DRUMKEARY STREAM_010	IE_SH_25D110300	155b Shannon Lwr
Galway	DRUMKEARY STREAM_020	IE_SH_25D110350	155b Shannon Lwr
Galway	EYRECOURT STREAM_010	IE_SH_25E010200	155b Shannon Lwr
Galway	GORTAHA_010	IE_SH_25G560730	155b Shannon Lwr
Galway	KILCROW_010	IE_SH_25K010020	155b Shannon Lwr
Galway	KILCROW_020	IE_SH_25K010060	155b Shannon Lwr
Galway	KILCROW_030	IE_SH_25K010100	155b Shannon Lwr
Galway	KILCROW_040	IE_SH_25K010300	155b Shannon Lwr
Galway	KILCROW_050	IE_SH_25K010360	155b Shannon Lwr
Galway	KILCROW_060	IE_SH_25K010500	155b Shannon Lwr
Galway	KILCROW_070	IE_SH_25K010700	155b Shannon Lwr
Galway	KNOCKSHANGARRY_010	IE_SH_25K190950	155b Shannon Lwr
Galway	LISDUFF (KILCROW)_010	IE_SH_25L060100	155b Shannon Lwr
Galway	LISDUFF (KILCROW)_020	IE_SH_25L060400	155b Shannon Lwr
Galway	MOANNAKEEBA_EAST_010	IE_SH_25M290660	155b Shannon Lwr
Galway	SHANNON (LOWER)_020	IE_SH_25S012060	155b Shannon Lwr
Galway	SHANNON (LOWER)_030	IE_SH_25S012350	155b Shannon Lwr
Galway	WOODFORD (GALWAY)_020	IE_SH_25W010200	155b Shannon Lwr
Galway	WOODFORD (GALWAY)_030	IE_SH_25W010300	155b Shannon Lwr
Galway	Derryholmes_010	IE_SH_25Y150770	155b Shannon Lwr
Galway	AHASCRAUGH_010	IE_SH_26A010050	156 Suck
Galway	AHASCRAUGH_020	IE_SH_26A010200	156 Suck
Galway	AHASCRAUGH_030	IE_SH_26A010400	156 Suck
Galway	AHASCRAUGH_040	IE_SH_26A010500	156 Suck
Galway	BALLINURE_010	IE_SH_26B010300	156 Suck
Galway	BALLINURE_020	IE_SH_26B010400	156 Suck
Galway	CASTLEGAR_010	IE_SH_26C030100	156 Suck
Galway	CASTLEGAR_020	IE_SH_26C030200	156 Suck
Galway	DERRYMULLAN STREAM_010	IE_SH_26D070400	156 Suck
Galway	DERRYMULLAN STREAM_020	IE_SH_26D070700	156 Suck
Galway	KILLIAN_030	IE_SH_26K010300	156 Suck
Galway	Killaderry stream_010	IE_SH_26K050940	156 Suck
Galway	LAURENCETOWN STREAM_010	IE_SH_26L070200	156 Suck
Galway	LAURENCETOWN STREAM_020	IE_SH_26L070500	156 Suck
Galway	LUGHANAGH_010	IE_SH_26L530780	156 Suck

Location	River Name	European Code	River Basin
Galway	SHIVEN (SOUTH)_010	IE_SH_26S030040	156 Suck
Galway	SHIVEN (SOUTH)_020	IE_SH_26S030100	156 Suck
Galway	SHIVEN (SOUTH)_030	IE_SH_26S030200	156 Suck
Galway	SHIVEN (SOUTH)_040	IE_SH_26S030300	156 Suck
Galway	SHIVEN (SOUTH)_050	IE_SH_26S030400	156 Suck
Galway	SHIVEN (SOUTH)_060	IE_SH_26S030820	156 Suck
Galway	SUCK_140	IE_SH_26S071400	156 Suck
Galway	SUCK_150	IE_SH_26S071500	156 Suck
Galway	SUCK_160	IE_SH_26S071550	156 Suck
Galway	BEAGH_010	IE_WE_29B020100	146 Kinvarra
Galway	BALLYMABILLA_010	IE_WE_29B030300	145 Kilcolgan
Galway	BOLEYNEENDORRISH_010	IE_WE_29B040100	146 Kinvarra
Galway	BOLEYNEENDORRISH_020	IE_WE_29B040300	146 Kinvarra
Galway	BOLEYNEENDORRISH_030	IE_WE_29B040800	146 Kinvarra
Galway	CANNAHOWNA_010	IE_WE_29C010200	146 Kinvarra
Galway	CLARINBRIDGE_010	IE_WE_29C020040	144 Clarin
Galway	CLARINBRIDGE_020	IE_WE_29C020200	144 Clarin
Galway	CLARINBRIDGE_030	IE_WE_29C020300	144 Clarin
Galway	CLARINBRIDGE_040	IE_WE_29C020400	144 Clarin
Galway	CLARINBRIDGE_050	IE_WE_29C020500	144 Clarin
Galway	CARRA STREAM_010	IE_WE_29C031000	145 Kilcolgan
Galway	CARRA STREAM_020	IE_WE_29C032000	145 Kilcolgan
Galway	CARROWMONEASH (Oranmore)_010	IE_WE_29C050400	14 Coastal
Galway	KILCOLGAN_010	IE_WE_29K010100	145 Kilcolgan
Galway	KILCOLGAN_020	IE_WE_29K010200	145 Kilcolgan
Galway	KILCOLGAN_030	IE_WE_29K010400	145 Kilcolgan
Galway	KILCOLGAN_040	IE_WE_29K010600	145 Kilcolgan
Galway	KILCOLGAN_050	IE_WE_29K010700	145 Kilcolgan
Galway	KILCHREEST_010	IE_WE_29K022100	14 Coastal
Galway	LECARROW STREAM_010	IE_WE_29L010600	145 Kilcolgan
Galway	OWENDALULLEEGL_010	IE_WE_29O010500	146 Kinvarra
Galway	OWENDALULLEEGL_020	IE_WE_29O010700	146 Kinvarra
Galway	OWENDALULLEEGL_030	IE_WE_29O010800	146 Kinvarra
Galway	RAFORD_010	IE_WE_29R010100	145 Kilcolgan
Galway	RAFORD_020	IE_WE_29R010200	145 Kilcolgan
Galway	RAFORD_030	IE_WE_29R010500	145 Kilcolgan
Galway	ROCKHILL (Galway)_010	IE_WE_29R090950	14 Coastal
Galway	TOBERDONEY_010	IE_WE_29T010300	145 Kilcolgan
Galway	TOBERDONEY_020	IE_WE_29T010700	145 Kilcolgan
Galway	ABBERT_010	IE_WE_30A010028	143 Corrib
Galway	ABBERT_020	IE_WE_30A010100	143 Corrib
Galway	ABBERT_030	IE_WE_30A010300	143 Corrib
Galway	ABBERT_040	IE_WE_30A010500	143 Corrib
Galway	CLARE (GALWAY)_050	IE_WE_30C010700	143 Corrib

CONSTRAINTS AND OPPORTUNITIES REPORT

Location	River Name	European Code	River Basin
Galway	CLARE (GALWAY)_060	IE_WE_30C010800	143 Corrib
Galway	CLARE (GALWAY)_070	IE_WE_30C011000	143 Corrib
Galway	CLARE (GALWAY)_080	IE_WE_30C011100	143 Corrib
Galway	CLARE (GALWAY)_090	IE_WE_30C011200	143 Corrib
Galway	CLARE (GALWAY)_100	IE_WE_30C011300	143 Corrib
Galway	FEAGH_EAST_010	IE_WE_30F170810	143 Corrib
Galway	GRANGE (GALWAY)_010	IE_WE_30G020200	143 Corrib
Galway	GRANGE (GALWAY)_020	IE_WE_30G020400	143 Corrib
Galway	GRANGE (GALWAY)_030	IE_WE_30G020500	143 Corrib
Galway	GRANGE (GALWAY)_040	IE_WE_30G020700	143 Corrib
Galway	GLENAMUCKA STREAM_010	IE_WE_30G040015	143 Corrib
Galway	LEVALLY STREAM_010	IE_WE_30L070100	143 Corrib
Galway	NANNY (TUAM)_010	IE_WE_30N010050	143 Corrib
Galway	NANNY (TUAM)_020	IE_WE_30N010100	143 Corrib
Galway	NANNY (TUAM)_030	IE_WE_30N010300	143 Corrib
Offaly	BROSNA_140	IE_SH_25B091200	155b Shannon Lwr
Offaly	INCHERKY_010	IE_SH_25I020930	155b Shannon Lwr
Offaly	RAPEMILLS_020	IE_SH_25R010500	155b Shannon Lwr
Offaly	SHANNON (LOWER)_010	IE_SH_25S012000	155b Shannon Lwr
Roscommon	BALLYDANGAN_010	IE_SH_26B140100	155a Shannon Up
Roscommon	BALLYDANGAN_020	IE_SH_26B140200	155a Shannon Up
Roscommon	BALLYGLASS_010	IE_SH_26B150840	156 Suck
Roscommon	BALLYBAY_010	IE_SH_26B210730	155a Shannon Up
Roscommon	Culliaghbeg_010	IE_SH_26C090740	156 Suck
Roscommon	CROSS (ROSCOMMON)_010	IE_SH_26C100060	155a Shannon Up
Roscommon	CROSS (ROSCOMMON)_020	IE_SH_26C100200	155a Shannon Up
Roscommon	CROSS (ROSCOMMON)_030	IE_SH_26C100300	155a Shannon Up
Roscommon	CROSS (ROSCOMMON)_040	IE_SH_26C100400	155a Shannon Up
Roscommon	CUILLEEN STREAM_010	IE_SH_26C170400	156 Suck
Roscommon	KILLEGLAN_010	IE_SH_26K040200	156 Suck
Roscommon	KILLEGAN TRIB NORTH_010	IE_SH_26K080460	156 Suck
Roscommon	MIHANBOY_010	IE_SH_26M040200	155a Shannon Up
Roscommon	SHANNON (Upper)_120	IE_SH_26S021800	155a Shannon Up
Roscommon	SHANNON (Upper)_130	IE_SH_26S021920	155a Shannon Up
Roscommon	SUCK_120	IE_SH_26S071100	156 Suck
Roscommon	SUCK_130	IE_SH_26S071200	156 Suck
Tipperary	SHANNON (LOWER)_040	IE_SH_25A050100	155b Shannon Lwr

Table 15: Lakes within the Study Area

Location	Lake Name	European Code	Basin
Galway	ROOAUNMORE (DUNKELLIN BY)	IE_WE_29_107	IE_WE_146 Kinvarra
Galway	Rea	IE_WE_29_194	IE_WE_145 Kilcolgan
Roscommon	Ree	IE_SH_26_750a	IE_SH_155a Shannon Up

Location	Lake Name	European Code	Basin
Tipperary	Derg TN	IE_SH_25_191a	IE_SH_155b Shannon Lwr

Table 16: Groundwater Bodies within the Study Area

District	Groundwater Body Name	European Code
Shannon	Historic Mine (Tynagh)	IE_SH_G_237
Shannon	Athlone West	IE_SH_G_014
Shannon	Industrial Facility (P0110-01)	IE_SH_G_018
Shannon	Inny	IE_SH_G_110
Shannon	Suck South	IE_SH_G_225
Shannon	Aughrim	IE_SH_G_019
Shannon	Banagher	IE_SH_G_040
Shannon	Ballygar	IE_SH_G_028
Shannon	Nenagh	IE_SH_G_178
Shannon	Clara	IE_SH_G_240
Shannon	Tynagh	IE_SH_G_236
Shannon	Funshinagh	IE_SH_G_091
Western	GWDTE-Caherglassaun Turlough (SAC000238)	IE_WE_G_0091
Western	GWDTE-Lough Corrib Fens 3 & 4 (SAC000297)	IE_WE_G_0106
Western	GWDTE-Rahasane Turlough (SAC000322)	IE_WE_G_0100
Western	Loughrea	IE_WE_G_0007
Western	GWDTE-Coy Turlough (SAC002117)	IE_WE_G_0093
Western	GWDTE-Galway Bay Complex Fens (SAC000268)	IE_WE_G_0087
Western	Clare-Corrib	IE_WE_G_0020
Western	Clarinbridge	IE_WE_G_0008
Western	GWDTE-Tullynafrankagh Turlough (SAC000606)	IE_WE_G_0105
Western	GWDTE-Kiltiernan Turlough (SAC001285)	IE_WE_G_0096
Western	GWDTE-Cahermore Turlough (SAC002294)	IE_WE_G_0092
Western	GWDTE-Ballinaduff Turlough (SAC002295)	IE_WE_G_0088
Western	Industrial Facility (P0056-01)	IE_WE_G_0117
Western	Kinvara-Gort	IE_WE_G_0002

Table 17: Canals within the Study Area

Location	Canal Name	European Code	Basin
Offaly	Grand Canal Main Line (Lower Shannon)	IE_25A_AWB_GCMLW	155b Shannon Lwr

Table 18: Transitional Waterbodies within the Study Area

Location	Transitional Waterbody Name	European Code	District
Galway	Dunbulcaun Bay	IE_WE_160_0800	Western
Galway	Corrib Estuary	IE_WE_170_0700	Western
Galway	Kinvarra Bay	IE_WE_160_0100	Western
Galway	Oranmore Bay	IE_WE_170_0500	Western

CONSTRAINTS AND OPPORTUNITIES REPORT

Table 19: Coastal Waterbodies within the Study Area

Location	Coastal Waterbody Name	European Code	Scientific name	Common Name	Present in the Study Area	Conservation Status	Potential Effects on the Project
Galway	Inner Galway Bay South	IE_WE_160_0000	<i>Epilobium alsinifolium</i>	Chickweed Willowherb	No Western	FPO, EN	

Table 20: Protected and Endangered Flora and Ferns within the Study Area (NBDC)

Scientific name	Common Name	Present in the Study Area	Conservation Status	Potential Effects on the Project	Scientific name	Common Name	Present in the Study Area	Conservation Status	Potential Effects on the Project
<i>Achillea maritima</i>	Cottonweed	No	FPO, CR	Rare and protected flora are a potential constraint to the project. Potential impacts to these species where they are found within the study area through field surveys or where there is potential to support these species will be assessed in the biodiversity impact assessments for the project.	<i>Equisetum x moorei</i> (Equisetum hyemale x E. ramosissimum)	Moore's Horsetail	No	FPO, NT	
<i>Allium schoenoprasum</i>	Chives	No	FPO, VU		<i>Eriophorum gracile</i>	Slender Cottongrass	No	FPO, NT	
<i>Alopecurus aequalis</i>	Orange Foxtail	No	FPO, NT		<i>Galeopsis angustifolia</i>	Red Hemp-nettle	No	FPO, VU	
<i>Arabidopsis petraea</i>	Northern Rock-cress	No	FPO, VU		<i>Groenlandia densa</i>	Opposite-leaved Pondweed	No	FPO, NT	
<i>Arenaria ciliata</i>	Fringed Sandwort	No	FPO, VU		<i>Gymnocarpium robertianum</i>	Limestone Fern	No	FPO, CR	
<i>Aristavena setacea</i>	Bog Hair-grass	No	FPO, NT		<i>Hammarbya paludosa</i>	Bog Orchid	No	FPO, NT	
<i>Asparagus prostrates</i> (Asparagus officinalis subsp. Prostrates)	Wild Asparagus	No	FPO, EN		<i>Helianthemum nummularium</i>	Common Rock-rose	No	FPO, CR	
<i>Asplenium obovatum</i>	Lanceolate Spleenwort	No	FPO, VU		<i>Hordeum secalinum</i>	Meadow Barley	Yes	FPO, VU	
<i>Asplenium septentrionale</i>	Forked Spleenwort	No	FPO, VU		<i>Huperzia selago</i>	Fir Clubmoss	Yes	V EU HD	
<i>Astragalus danicus</i>	Purple Milk-vetch	No	FPO, NT		<i>Hydrilla verticillata</i>	Esthwaite Waterweed	No	FPO, EN	
<i>Betonica officinalis</i>	Betony	No	FPO, NT		<i>Hypericum canadense</i>	Irish St John's-wort	No	FPO	
<i>Bistorta vivipara</i>	Alpine Bistort	No	FPO, VU		<i>Hypericum hirsutum</i>	Hairy St John's-wort	No	FPO, VU	
<i>Calamagrostis epigejos</i>	Wood Small-reed	No	FPO, VU		<i>Inula salicina</i>	Irish Fleabane	Yes	FPO, CR	
<i>Callitriche truncata</i>	Short-leaved Water-starwort	No	FPO, VU		<i>Lathyrus japonicus</i>	Sea Pea	No	FPO, VU	
<i>Cardamine impatiens</i>	Narrow-leaved bitter-cress	No	FPO, EN		<i>Limosella aquatica</i>	Mudwort	Yes	FPO	
<i>Carex depauperata</i>	Starved Wood-sedge	No	FPO, CR		<i>Logfia minima</i>	Small Cudweed	No	FPO, NT	
<i>Carex divisa</i>	Divided Sedge	No	FPO, EN		<i>Lotus subbiflorus</i>	Hairy Bird's-foot-trefoil	No	FPO, NT	
<i>Centaureum pulchellum</i>	Lesser Centaury	No	FPO, NT		<i>Luronium natans</i>	Floating Water-plantain	No	II IV EU HD, NE	
<i>Cephalanthera longifolia</i>	Narrow-leaved Helleborine	Yes	FPO, VU		<i>Lycopodiella inundata</i>	Marsh Clubmoss	No	V EU HD, FPO, VU	
<i>Clinopodium acinos</i>	Basil Thyme	No	FPO, NT		<i>Lycopodium clavatum</i>	Stag's-horn Clubmoss	No	V EU HD, NT	
<i>Colchicum autumnale</i>	Meadow Saffron; Autumn Crocus	No	FPO, EN		<i>Mentha pulegium</i>	Pennyroyal	No	FPO, EN	
<i>Cryptogramma crarpa</i>	Parsley Fern	No	FPO, VU		<i>Mertensia maritima</i>	Oysterplant	No	FPO, VU	
<i>Diphasiastrum alpinum</i>	Alpine Clubmoss	No	V EU HD, NT		<i>Micranthes nivalis</i>	Alpine Saxifrage	No	FPO, CR	
					<i>Minuartia recurva</i>	Recurved Sandwort	No	FPO, VU	
					<i>Misopates orontium</i>	Lesser Snapdragon	No	FPO, EN	
					<i>Najas flexilis</i>	Slender Naiad	No	II IV EU HD, FPO, NT	
					<i>Omalotheca sylvatica</i>	Heath cudweed	No	FPO, EN	
					<i>Pilularia globulifera</i>	Pillwort	No	FPO, VU	
					<i>Pseudorchis albida</i>	Small-white Orchid	No	FPO, VU	

CONSTRAINTS AND OPPORTUNITIES REPORT

Scientific name	Common Name	Present in the Study Area	Conservation Status	Potential Effects on the Project
<i>Puccinellia fasciculata</i>	Borrer's Saltmarsh-grass	No	FPO, NT	
<i>Pyrola rotundifolia</i> subsp. <i>maritima</i>	Round-leaved Wintergreen	No	FPO, VU	
<i>Roemeria hispida</i>	Rough Poppy	No	FPO, RE	
<i>Sanguisorba officinalis</i>	Great Burnet	No	FPO, VU	
<i>Sarcocornia perennis</i>	Perennial Glasswort	No	FPO, VU	
<i>Saxifraga granulata</i>	Meadow Saxifrage	No	FPO, RE	
<i>Saxifraga hirculus</i>	Marsh Saxifrage	No	II IV EU HD, FPO, NT	
<i>Saxifraga rosacea</i> subsp. <i>Hartii</i> (<i>Saxifraga hartii</i>)	Hart's Saxifrage	No	FPO, VU	
<i>Schoenoplectus triqueter</i>	Triangular Club-rush	No	FPO, NT	
<i>Scleranthus annuus</i>	Annual Knawel	No	FPO, VU	
<i>Simethis mattiazzii</i>	Kerry Lily	No	FPO, NT	
<i>Spiranthes romanzoffiana</i>	Irish Lady's-tresses	No	FPO, NT	
<i>Trichomanes speciosum</i>	Killarney Fern	No	II IV EU HD, FPO	
<i>Trifolium glomeratum</i>	Clustered Clover	No	FPO, EN	
<i>Trifolium subterraneum</i>	Subterranean Clover	No	FPO, VU	
<i>Trollius europaeus</i>	Globeflower	No	FPO, NT	
<i>Vicia orobus</i>	Wood Bitter-vetch	Yes	FPO, VU	
<i>Viola hirta</i>	Hairy Violet	No	FPO, VU	
<i>Viola lactea</i>	Pale Dog-violet	No	FPO, VU	

<i>Balaenoptera physalus</i>	Fin Whale	No	WA, IV EU HD, NE
<i>Bufo calamita</i>	Natterjack Toad	No	WA, IV EU HD, EN
<i>Caretta caretta</i>	Loggerhead Turtle	Yes	WA, II IV EU HD
<i>Cervus elaphus</i>	Red Deer	Yes	WA
<i>Cervus nippon</i>	Sika Deer	Yes	WA
<i>Coregonus autumnalis</i>	Pollan	No	V EU HD, VU
<i>Dama dama</i>	Fallow Deer	Yes	WA
<i>Delphinapterus leucas</i>	Beluga/ White whale	No	WA, IV EU HD, NE
<i>Delphinus delphis</i>	Short-beaked Common Dolphin	Yes	WA, IV EU HD, NE
<i>Dermochelys coriacea</i>	Leatherback Turtle	No	WA, IV EU HD
<i>Eretmochelys imbricata</i>	Hawksbill Turtle	No	WA, IV EU HD
<i>Erinaceus europaeus</i>	West European Hedgehog	Yes	WA
<i>Eubalaena glacialis</i>	Northern Right Whale	No	WA, IV EU HD, NE
<i>Euphydryas aurinia</i>	Marsh Fritillary	Yes	II EU HD, VU
<i>Geomalacus maculosus</i>	Kerry Slug	No	WA, II IV EU HD
<i>Globicephala melas</i>	Long-finned Pilot whale	No	WA, IV EU HD, NE
<i>Grampus griseus</i>	Risso's Dolphin	No	WA, IV EU HD, NE
<i>Halichoerus grypus</i>	Grey Seal	No	WA, II V EU HD
<i>Kogia breviceps</i>	Pygmy Sperm Whale	No	WA, IV EU HD, NE

Table 21: Rare and Protected Mammal, Aquatic and Invertebrate Species within the Study Area (NBDC)

Scientific name	Common Name	Present in the Study Area	Conservation Status	Potential Effects on the Project
<i>Alosa alosa</i>	Allis Shad	No	II V EU HD	Rare and protected mammals, aquatic and invertebrate species are a potential constraint to the project. Potential impacts to these species where they are found within the study area through field surveys or where there is potential to support these species will be assessed in the biodiversity impact assessments for the project.
<i>Alosa fallax</i>	Twaite Shad	No	II V EU HD, VU	
<i>Alosa fallax killarnensis</i>	Killarney Shad	No	II V EU HD, VU	
<i>Anguilla anguilla</i>	European Eel	Yes	CR	
<i>Austropotamobius pallipes</i>	White-clawed Crayfish	Yes	WA, II V EU HD	
<i>Balaenoptera acutorostrata</i>	Minke Whale	No	WA, IV EU HD, NE	
<i>Balaenoptera borealis</i>	Sei whale	No	WA, IV EU HD, NE	
<i>Balaenoptera musculus</i>	Blue Whale	No	WA, IV EU HD, NE	
<i>albirostris</i>	beaked Dolphin			
<i>Lampetra fluviatilis</i>	River Lamprey	Yes	II V EU HD	
<i>Lampetra planeri</i>	Brook Lamprey	No	II EU HD	
<i>Lepidochelys kempii</i>	Kemp's Ridley Turtle	No	WA, IV EU HD	
<i>Lepus europaeus</i>	Brown Hare	No	WA	
<i>Lepus timidus</i>	Irish Hare	Yes	WA, V EU HD	
<i>Lutra lutra</i>	European Otter	Yes	WA, II IV EU HD, NT	
<i>Margaritifera margaritifera</i>	Freshwater Pearl Mussel	No	WA, II V EU HD, CR	
<i>Margaritifera margaritifera</i>	Nore Pearl Mussel	No	WA, II V EU HD, CR	
<i>durrovensis</i>				

CONSTRAINTS AND OPPORTUNITIES REPORT

<i>Martes martes</i>	Pine Marten	Yes	WA, V EU HD
<i>Megaptera novaeangliae</i>	Humpback Whale	No	WA, IV EU HD, NE
<i>Meles meles</i>	Eurasian Badger	Yes	WA
<i>Mesoplodon bidens</i>	Sowerby's Beaked Whale	No	WA, IV EU HD, NE
<i>Mesoplodon europaeus</i>	Gervais' Beaked Whale	No	WA, IV EU HD, NE
<i>Mesoplodon mirus</i>	True's Beaked Whale	No	WA, IV EU HD, NE
<i>Mustela erminea</i>	Irish Stoat	Yes	WA
<i>Myotis daubentoni</i>	Daubenton's Bat	Yes	WA, IV EU HD
<i>Myotis mystacinus</i>	Whiskered Bat	Yes	WA, IV EU HD
<i>Myotis nattereri</i>	Natterer's Bat	Yes	WA, IV EU HD
<i>Nyctalus leisleri</i>	Leisler's Bat	Yes	WA, IV EU HD
<i>Orcinus orca</i>	Killer Whale	No	WA, IV EU HD
<i>Petromyzon marinus</i>	Sea Lamprey	No	II EU HD, NT
<i>Phoca vitulina</i>	Harbour Seal	Yes	WA, II V EU HD
<i>Phocoena phocoena</i>	Harbour Porpoise	No	WA, II IV EU HD, NE
<i>Physeter macrocephalus</i>	Sperm Whale	No	WA, IV EU HD, NE
<i>Pipistrellus nathusii</i>	Nathusius' Pipistrelle	Yes	WA, IV EU HD
<i>Pipistrellus pipistrellus</i>	Common Pipistrelle	Yes	WA, IV EU HD
<i>Pipistrellus pygmaeus</i>	Soprano Pipistrelle	Yes	WA, IV EU HD
<i>Plecotus auritus</i>	Brown Long-eared Bat	Yes	WA, IV EU HD
<i>Pseudorca crassidens</i>	False Killer Whale	No	WA, IV EU HD, NE
<i>Rana temporaria</i>	Common Frog	Yes	WA, V EU HD
<i>Rhinolophus hipposideros</i>	Lesser Horseshoe Bat	Yes	WA, II IV EU HD
<i>Salmo salar</i>	Atlantic Salmon	No	II V EU HD, VU
<i>Sciurus vulgaris</i>	Eurasian Red Squirrel	Yes	WA
<i>Sorex minutus</i>	Eurasian Pygmy Shrew	Yes	WA
<i>Stenella coeruleoalba</i>	Striped Dolphin	No	WA, IV EU HD, NE
<i>Triturus vulgaris</i>	Common Newt	Yes	WA
<i>Tursiops truncatus</i>	Bottlenose Dolphin	No	WA, II IV EU HD, NE

<i>Vertigo angustior</i>	Narrow-mouthed Whorl Snail	No	WA, II V EU HD, VU
<i>Vertigo geyeri</i>	Geyer's Whorl Snail	Yes	WA, II V EU HD, VU
<i>Vertigo moulinsiana</i>	Desmoulin's Whorl Snail	Yes	WA, II V EU HD, EN
<i>Ziphius cavirostris</i>	Cuvier's Beaked Whale	No	WA, IV EU HD, NE
<i>Zootoca vivipara</i>	Common Lizard	Yes	WA

Table 22: Rare and Protected Bird Species within the Study Area (NBDC)

Scientific name	Common Name	Present in the Study Area	Conservation Status	Potential Effects on the Project
<i>Accipiter gentilis</i>	Northern Goshawk	No	Amber List	Rare and protected bird species are a potential constraint to the project. Potential impacts to these species where they are found within the study area through field surveys or where there is potential to support these species will be assessed in the biodiversity impact assessments for the project.
<i>Accipiter nisus</i>	Eurasian Sparrowhawk	Yes	Amber List	
<i>Acrocephalus scirpaceus</i>	Eurasian Reed Warbler	No	Amber List	
<i>Alauda arvensis</i>	Skylark	Yes	II(II) EU BD, Amber List	
<i>Alca torda</i>	Razorbill	Yes	Amber List, AEWA	
<i>Alcedo atthis</i>	Common Kingfisher	Yes	I EU BD, Amber List	
<i>Anas acuta</i>	Northern Pintail	Yes	II(I) III(II) EU BD, Red List, AEWA	
<i>Anas clypeata</i>	Northern Shoveler	Yes	II(I) III(III) EU BD, Red List, AEWA	
<i>Anas crecca</i>	Eurasian Teal	Yes	II(I) III(II) EU BD, Amber List, AEWA	
<i>Anas platyrhynchos</i>	Mallard	Yes	II(I) III(I) EU BD, AEWA	
<i>Anser albifrons flavirostris</i>	Greenland White-fronted Goose	Yes	I II(II) III(III) EU BD, Amber List, AEWA	
<i>Anser anser</i>	Greylag Goose	Yes	II(I) III(II) EU BD, Amber List, AEWA	
<i>Anser brachyrhynchus</i>	Pink-footed Goose	Yes	II(II) EU BD, AEWA	
<i>Apus apus</i>	Common Swift	Yes	Amber List	
<i>Aquila chrysaetos</i>	Golden Eagle	No	I EU BD, Red List	
<i>Ardea cinerea</i>	Grey Heron	Yes	AEWA	
<i>Ardenna grisea</i>	Sooty Shearwater	No	Red List	
<i>Arenaria interpres</i>	Ruddy Turnstone	Yes	AEWA	
<i>Asio flammeus</i>	Short-eared Owl	Yes	I EU BD, Amber List	
<i>Aythya ferina</i>	Common Pochard	Yes	II(I) III(II) EU BD, Red List, AEWA	
<i>Aythya fuligula</i>	Tufted Duck	Yes	II(I) III(II) EU BD, Red List, AEWA	
<i>Aythya marila</i>	Greater Scaup	Yes	II(II) III(III) EU BD, Amber List, AEWA	
<i>Branta bernicla</i>	Brent Goose	Yes	Amber List, AEWA	
<i>Branta canadensis</i>	Canada Goose	Yes	II(I) EU BD	

CONSTRAINTS AND OPPORTUNITIES REPORT

<i>Branta leucopsis</i>	Barnacle Goose	Yes	Amber List, AEWA
<i>Bucephala clangula</i>	Common Goldeneye	Yes	II(II) EU BD, Red List, AEWA
<i>Calidris alba</i>	Sanderling	No	AEWA
<i>Calidris alpina alpina</i>	Dunlin	Yes	Red List
<i>Calidris alpina schinzii</i>	Dunlin	No	I EU BD, Red List
<i>Calidris canutus</i>	Red Knot	Yes	Amber List, AEWA
<i>Calidris pugnax</i>	Ruff	Yes	I EU BD, Amber List
<i>Calonectris borealis</i>	Cory's Shearwater	Yes	I EU BD, Amber List
<i>Caprimulgus europaeus</i>	European Nightjar	No	I EU BD, Red List
<i>Catharacta skua</i>	Great Skua	No	Amber List, AEWA
<i>Cephus grylle</i>	Black Guillemot	Yes	Amber List, AEWA
<i>Charadrius alexandrinus</i>	Kentish Plover	No	I EU BD, AEWA
<i>Charadrius hiaticula</i>	Ringed Plover	Yes	AEWA
<i>Charadrius dubius</i>	Littled Ringed Plover	Yes	Amber List, AEWA
<i>Chlidonias niger</i>	Black Tern	Yes	I EU BD, AEWA
<i>Chloris chloris</i>	European Greenfinch	Yes	Amber List
<i>Circus aeruginosus</i>	Eurasian Marsh Harrier	Yes	I EU BD, Amber List
<i>Circus cyaneus</i>	Hen Harrier	Yes	I EU BD, Amber List
<i>Clangula hyemalis</i>	Long-tailed Duck	Yes	II(II) EU BD, AEWA
<i>Columba livia</i>	Rock Dove	Yes	II(I) EU BD
<i>Columba oenas</i>	Stock Dove	Yes	Amber List
<i>Columba palumbus</i>	Common Wood Pigeon	Yes	II(I) III(I) EU BD
<i>Coturnix coturnix</i>	Common Quail	Yes	Red List
<i>Crex crex</i>	Corncrake	Yes	I EU BD, Red List, AEWA
<i>Cygnus columbianus bewickii</i>	Bewick's Swan	Yes	I EU BD, Red List, AEWA
<i>Cygnus cygnus</i>	Whooper Swan	Yes	I EU BD, Amber List, AEWA
<i>Cygnus olor</i>	Mute Swan	Yes	Amber List, AEWA
<i>Delichon urbicum</i>	House Martin	Yes	Amber List
<i>Dendrocopos major</i>	Great Spotted Woodpecker	Yes	Amber List
<i>Egretta garzetta</i>	Little Egret	Yes	I EU BD, AEWA
<i>Emberiza citrinella</i>	Yellowhammer	Yes	Red List
<i>Erithacus rubecula</i>	European Robin	Yes	Amber List
<i>Falco columbarius</i>	Merlin	Yes	I EU BD, Amber List
<i>Falco peregrinus</i>	Peregrine	Yes	I EU BD
<i>Falco tinnunculus</i>	Kestrel	Yes	Amber List
<i>Falco vespertinus</i>	Red-footed Falcon	Yes	I EU BD
<i>Ficedula hypoleuca</i>	Pied Flycatcher	No	Amber List

<i>Fratrula arctica</i>	Atlantic Puffin	No	Amber List, AEWA
<i>Fulica atra</i>	Common Coot	Yes	II(I) III(II) EU BD, Amber List, AEWA
<i>Gallinago gallinago</i>	Common Snipe	Yes	II(I) III(III) EU BD, Amber List, AEWA
<i>Gallinula chloropus</i>	Common Moorhen	Yes	AEWA
<i>Gavia arctica</i>	Black-throated Diver	Yes	I EU BD, Amber List, AEWA
<i>Gavia immer</i>	Great Northern Diver	Yes	I EU BD, Amber List, AEWA
<i>Gavia stellata</i>	Red-throated Diver	Yes	I EU BD, Amber List, AEWA
<i>Haematopus ostralegus</i>	Eurasian Oystercatcher	Yes	Amber List, AEWA
<i>Haliaeetus albicilla</i>	White-tailed Eagle	Yes	I EU BD, Red List
<i>Hirundo rustica</i>	Barn Swallow	Yes	Amber List
<i>Hydrobates leucorhous</i>	Leach's Storm Petrel	No	I EU BD, Red List
<i>Hydrobates pelagicus</i>	European Storm Petrel	No	I EU BD, Amber List
<i>Lagopus lagopus</i>	Red Grouse	Yes	II(I) III(I) EU BD, Red List
<i>Larus argentatus</i>	Herring Gull	Yes	Red List, AEWA
<i>Larus canus</i>	Common Gull	Yes	Amber List, AEWA
<i>Larus fuscus</i>	Lesser black-backed Gull	Yes	Amber List, AEWA
<i>Larus melanocephalus</i>	Mediterranean Gull	Yes	I EU BD, Amber List, AEWA
<i>Larus minutus</i>	Little Gull	Yes	I EU BD, Amber List, AEWA
<i>Larus ridibundus</i>	Black-headed Gull	Yes	Red List, AEWA
<i>Larus marinus</i>	Great black-backed Gull	Yes	Amber List, AEWA
<i>Limosa lapponica</i>	Bar-tailed Godwit	Yes	I EU BD, Amber List, AEWA
<i>Limosa limosa</i>	Black-tailed Godwit	Yes	Amber List, AEWA
<i>Linaria cannabina</i>	Common Linnet	Yes	Amber List
<i>Linaria flavirostris</i>	Twite	Yes	Red List
<i>Lymnocyptes minimus</i>	Jack-Snipe	Yes	II(I) III(III) EU BD, Amber List
<i>Mareca penelope</i>	Eurasian Wigeon	Yes	Red List
<i>Mareca strepera</i>	Gadwall	Yes	Amber List
<i>Melanitta fusca</i>	Velvet Scoter	Yes	II(II) EU BD, Red List
<i>Melanitta nigra</i>	Common Scoter	Yes	II(II) III(III) EU BD, Red List, AEWA
<i>Mergellus albellus</i>	Smew	Yes	I EU BD, Amber List, AEWA
<i>Mergus merganser</i>	Goosander	Yes	II(II) EU BD, Amber List, AEWA
<i>Mergus serrator</i>	Red-breasted Merganser	Yes	II(II) EU BD, AEWA
<i>Milvus milvus</i>	Red Kite	No	Amber List
<i>Morus bassanus</i>	Gannet	Yes	Amber List
<i>Motacilla cinerea</i>	Grey Wagtail	Yes	Red List

CONSTRAINTS AND OPPORTUNITIES REPORT

<i>Motacilla flava</i>	Yellow Wagtail	No	Amber List
<i>Muscicapa striata</i>	Spotted Flycatcher	Yes	Amber List
<i>Numenius arquata</i>	Eurasian Curlew	Yes	II(II) EU BD, Red List, AEWa
<i>Oenanthe pleschanka</i>	Pied Wheatear	No	I EU BD
<i>Oenanthe oenanthe</i>	Wheatear	Yes	Amber List
<i>Passer domesticus</i>	House Sparrow	Yes	Amber List
<i>Passer montanus</i>	Eurasian Tree Sparrow	Yes	Amber List
<i>Perdix perdix</i>	Grey Partridge	Yes	II(I) III(I) EU BD, Red List
<i>Phalacrocorax aristotelis</i>	European Shag	Yes	Amber List
<i>Phalacrocorax carbo</i>	Great Cormorant	Yes	Amber List, AEWa
<i>Phalaropus lobatus</i>	Red-necked Phalarope	No	I EU BD, Red List, AEWa
<i>Phasianus colchicus</i>	Common Pheasant	Yes	II(I) III(I) EU BD
<i>Philomachus pugnax</i>	Ruff	Yes	I EU BD, AEWa
<i>Phoenicurus phoenicurus</i>	Common Redstart	Yes	Amber List
<i>Phylloscopus sibilatrix</i>	Wood Warbler	No	Amber List
<i>Pluvialis apricaria</i>	European Golden Plover	Yes	I II(II) III(III) EU BD, Red List, AEWa
<i>Pluvialis squatarola</i>	Grey Plover	Yes	Amber List, AEWa
<i>Podiceps auritus</i>	Slavonian Grebe	Yes	I EU BD, Amber List, AEWa
<i>Podiceps cristatus</i>	Great-crested Grebe	Yes	Amber List
<i>Podiceps nigricollis</i>	Black-necked Grebe	No	Red List, AEWa
<i>Porzana porzana</i>	Spotted Crake	Yes	I EU BD, Amber List, AEWa
<i>Puffinus puffinus</i>	Manx Shearwater	No	Amber List
<i>Puffinus mauretanicus</i>	Balearic Shearwater	No	Red List, III V OSPAR
<i>Puffinus assimilis baroli</i>	Little Shearwater	No	V OSPAR
<i>Pyrrhocorax pyrrhocorax</i>	Red-billed Chough	No	I EU BD, Amber List
<i>Rallus aquaticus</i>	Water Rail	Yes	AEWa
<i>Regulus regulus</i>	Goldcrest	Yes	Amber list
<i>Riparia riparia</i>	Sand Martin	Yes	Amber List
<i>Rissa tridactyla</i>	Black-legged Kittiwake	Yes	Amber List, III V OSPAR, AEWa
<i>Saxicola rubetra</i>	Whinchat	Yes	Red List
<i>Saxicola torquata</i>	Stonechat	Yes	Amber List
<i>Scolopax rusticola</i>	Eurasian Woodcock	Yes	II(I) III(III) EU BD, Red List, AEWa
<i>Somateria mollissima</i>	Common Eider	No	II(II) III(II) EU BD, Amber List, AEWa
<i>Spatula querquedula</i>	Garganey	Yes	Amber list

<i>Sternula albifrons</i>	Little Tern	Yes	I EU BD, Amber list, AEWa
<i>Sterna dougallii</i>	Roseate Tern	No	I EU BD, Amber List, III V OSPAR, AEWa
<i>Sterna hirundo</i>	Common Tern	Yes	I EU BD, Amber List, AEWa
<i>Sterna paradisaea</i>	Arctic Tern	Yes	I EU BD, Amber List, AEWa
<i>Sterna sandvicensis</i>	Sandwich Tern	Yes	I EU BD, Amber List, AEWa
<i>Streptopelia turtur</i>	European Turtle Dove	Yes	Amber List
<i>Sturnus vulgaris</i>	Starling	Yes	Amber List
<i>Sylvia curruca</i>	Lesser Whitethroat	No	Amber list
<i>Tachybaptus ruficollis</i>	Little Grebe	Yes	Amber List, AEWa
<i>Tadorna tadorna</i>	Shelduck	Yes	Amber List, AEWa
<i>Tetrao urogallus cantabricus</i>	Capercaillie	No	III(II) EU BD
<i>Tringa erythropus</i>	Spotted Redshank	Yes	Amber List, AEWa
<i>Tringa glareola</i>	Wood Sandpiper	No	I EU BD, Amber List, AEWa
<i>Tringa hypoleucos</i>	Common Sandpiper	Yes	Amber list, AEWa
<i>Tringa nebularia</i>	Greenshank	Yes	AEWa
<i>Tringa totanus</i>	Redshank	Yes	Red List, AEWa
<i>Turdus torquatus</i>	Ring Ouzel	Yes	Red List
<i>Turdus viscivorus</i>	Mistle Thrush	Yes	Amber List
<i>Tyto alba</i>	Barn Owl	Yes	Red List
<i>Uria aalge</i>	Guillemot	Yes	Amber List, AEWa
<i>Vanellus vanellus</i>	Northern Lapwing	Yes	II(II) EU BD, Red List, AEWa

Appendix C

Cultural Heritage Datasets

SMR/RMP ID	NIAH ID	RPS ID	Townland	Site Type	ITM (E)	ITM (N)
	30405819	3957	ABBERT DEMESNE,ATTICLOUGH	bridge	555664.614	742852.2683
	30407209	3572	ABBEYFIELD,BALLYNAMONA (ED DERRYGLASSAUN),BALRICKARD,CARHEENDOO	bridge	555716.8739733617	6065
	30411618	3639	ABBEYLAND LITTLE	post box	572884.9435709439	3792
	30411619	3640	ABBEYLAND LITTLE	water pump	572853.4028709426	9302
	30410810	3233	ACRES (DUNMORE BY)	house	592587.8555716469	8173
	30409708	3613	ADDERGOOLE (ED ANNAGHDOWN)	country house	560647.6566724776	521
	30409709	3614	ADDERGOOLE (ED ANNAGHDOWN)	gates/railings/walls	560724.1397724888	3757
	30409911	3221	ADDERGOOLE (LONGFORD BY),ATTIKEE	bridge	580515.9357719458	5592
	30409712	263	ADDERGOOLE WEST,CARROWCULLEEN	bridge	556193.9272721656	996
GA104-013--30410402--		301	AGGARD MORE	country house	550008.8163718632	1094
	30404607	3161	AGHALATEEVE,BALLINLASS (ED BALLYNAKILL)	bridge	569852.208	749131.0986
	30407304	3185	AGHANY	house	572328.1528738233	8733
	30409706	260	AGHANY,ATTIMONMORE SOUTH	bridge	558097.2688724244	8134
	30411709	3643	AGHRANE OR CASTLEKELLY	gate lodge	579319.7647710039	1094
	30411710	3644	AGHRANE OR CASTLEKELLY,BALLYFRUIT,BOULUSKEAGH OR FLOWERHILL	bridge	579947.424	710145.5811
GA061-010--30406120--		92	AHASCRAUGH WEST	mill (water)	577647.2119738603	1927
GA061-012--30406111--		94	AHASCRAUGH WEST	church/chapel	578206	738799

SMR/RMP ID	NIAH ID	RPS ID	Townland	Site Type	ITM (E)	ITM (N)
GA061-013--	30406115	93	AHASCRAUGH WEST	church/chapel	577877.168773	8521.284
GA061-014--	30406119		AHASCRAUGH WEST	house	577631.005473	8578.664
	30406110	3001	AHASCRAUGH WEST	rectory/glebe/vicarage/curate's house	577968.713873	8666.7032
	30406109	3193	AHASCRAUGH WEST	water tower	578114.573573	8826.1396
	30406118	91	AHASCRAUGH WEST,BALLINPHUILL (ED GRANGE)	bridge	577470.691973	8422.2949
	30409905	493	AILLE (GALWAY BY)	house	579837.427672	3789.1353
	30411620	396	AILLE (LEITRIM BY)	gates/railings/walls	565252.567671	2468.6882
	30411613	4024	AILLENAVEAGH,CARROW BROWNE	bridge	572281.527270	8925.61
	30410016	3277	ALLEENDARRA EAST	gate lodge	593332.729872	0680.1756
	30408303	3668	ALLEENDARRA WEST	house	540147.865872	6127.6484
GA073-004--	30407309	118	ALLOON UPPER	church/chapel	567532.988673	6779.6368
	30411612	394	ALLOONBAUN	church/chapel	572191.373471	0869.8587
	30407312	3189	ALLOONBAUN,BALLINPHUIL,BALLYMACWARD	bridge	567996.099973	6316.3189
	30410617	3651	ALLYKEOLAUN,ARDNASIL LAGH,BILLYMORE OR CARROWNTOWER	bridge	573975.577	715407.3611
GA123-036--	30412314	447	AN CLUAIN	country house	547153	703557
	30405832	3942	ANNAGH (CLARE BY)	milestone/milestone post	546039.183974	0428.6288
	30405707	3943	ANNAGH HILL	school	545782.372474	0327.8555

SMR/RMP ID	NIAH ID	RPS ID	Townland	Site Type	ITM (E)	ITM (N)
	30407321	3197	ANNAGH WEST,BALLYNAKILLA (CLARE BY)	bridge	571663.977973	2866.9848
	30410709	3653	ANNAGHBEG (TIAQUIN BY)	house	576547.073671	3352.7767
	30410353	890	ANNAGHCALLOW	house	545203.700271	3421.3798
	30338012	3238	ANNAGHKEELAUN	mill (water)	591718.662471	6415.2688
	30409714	3610	ANNAGHMORE EAST	house	558528.866372	2096.3435
	30408717	166	ANNAGHMORE WEST	gate lodge	583886.949273	0093.2051
	30408706	173	ANNAGHMORE WEST	gate lodge	583238.285473	1582.568
	30333065	176	ANNAGHMORE WEST	gate lodge	584711.335173	1010.7988
	30333008	3101	ANNAGHMORE WEST	gate lodge	584217.974173	1461.594
	30408713		ANNAGHMORE WEST	obelisk	583275.117473	0331.6374
	30408705	3962	ANNAGHMORE WEST,CAHERADINE	bridge	583203.719873	1626.1505
	30408403	127	ANNAGHVAAN	gates/railing s/walls	548747.778173	1778.6164
	30408402	128	ANNAGHVAAN	gate lodge	548719.674373	1764.9665
	30404708	71	ANNAGHWOOD	gate lodge	575370.570474	4940.2661
	30411606	3647	ARD EAST	post box	574081.207271	1918.6839
	30411505	3623	ARDA CONG,BALLYNACOURTY	bridge	564297.077771	0627.2777
	30411413	384	ARDAUN WEST	mausoleum	552028.819170	9690.9152
	30411404	3583	ARDAUN,BALLINVOHER NORTH	bridge	552329.956	711096.9343
	30406114	96	ARDDERROO	farmyard complex	579723.092473	39337.8108
	30406112	95	ARDDERRYNAGLERAGH	gates/railing s/walls	578842.113173	9000.0267

SMR/RMP ID	NIAH ID	RPS ID	Townland	Site Type	ITM (E)	ITM (N)
	30410707	3226	ARDGRAIGUE	shrine/oratory/grotto	584184.9927714607	2401
	30408732	3266	ARDNADOMAN EAST	demesne walls/gates/railings	579803.7235725651	1998
	30410415	308	ARDNAGALL	steward's house	546527.3549714007	9429
	30331054	3967	ARDNAGNO, CAHERATRIM (LOUGHREA BY)	bridge	543841.2727752216	1884
	30331024	33	ARDNAGREEVAGH	college	543760.3658752091	2662
	30410004	3256	ARDNASILLAGH	gate lodge	587544.2784723442	8426
	30410005	3257	ARDNASILLAGH	house	588014.574	723632.4164
	30410031	3258	ARDNASILLAGH	post box	586958.2516724175	0497
	30410001	3260	ARDNASILLAGH	bridge	588845.7409725224	785
	30410027	3273	ARDNASILLAGH, CARNMORE EAST	canal (section of)	592329.2913724013	0917
	30409603	3567	ARDOSLOUGH	water pump	549429.8927725697	5231
	30333058	177	ARDOUR	house	585105.2962730937	2606
	30333061	180	ARDOUR	convent/nunnery	585168.7533730955	5481
	30333048	185	ARDOUR	bank/financial institution	585226.6632731120	3138
	30333025	195	ARDOUR	house	585396.8109731254	4546
	30333024	196	ARDOUR	house	585373.2097731241	378
	30333047	200	ARDOUR	house	585224.799	731129.8298
	30333050	201	ARDOUR	building misc	585101.5818731103	5746
	30333020	205	ARDOUR	shop/retail outlet	585152.6535731185	4276
	30333019	207	ARDOUR	bank/financial institution	585121.6791731191	4875

SMR/RMP ID	NIAH ID	RPS ID	Townland	Site Type	ITM (E)	ITM (N)
	30333018	209	ARDOUR	convent/nun nery	585043.6795731206.3276	
	30333017	210	ARDOUR	school	585007.403	731225.9475
	30333015	211	ARDOUR	court house	584972.8023731232.4968	
	30333013	213	ARDOUR	church/chapel	584915.0746731260.4831	
	30333042	214	ARDOUR	school	584871.7993731232.0673	
	30333014	229	ARDOUR	prison/jail	584987.2797731246.8194	
	30333021	2736	ARDOUR	house	585327.6964731208.1054	
	30333022	2738	ARDOUR	house	585345.4744731217.9141	
	30333046	2748	ARDOUR	house	585141.3866731146.6612	
	30333016	3105	ARDOUR	post box	584958.5206731231.3267	
	30333028	3107	ARDOUR	post box	585307.7601731172.1964	
	30333052	3117	ARDOUR	house	585089.3137731061.2435	
	30333053	3118	ARDOUR	house	585095.3693731055.9218	
	30333060	3119	ARDOUR	post box	585137.4614730939.738	
GA114-001003-	30340003	379	ARDRAHAN NORTH	church/chapel	546017	712217
	30338010	349	ARDRAHAN NORTH	house	591259.7256716614.6165	
	30338009	351	ARDRAHAN NORTH	house	591210.8288716601.6547	
	30338015	354	ARDRAHAN NORTH	house	591446.7591716664.3476	
	30338003	355	ARDRAHAN NORTH	court house	591185.6869716804.7379	
	30340004	883	ARDRAHAN NORTH	school	546075.4344712168.6172	
	30338005	3245	ARDRAHAN NORTH	house	591327.0699716807.7982	
	30340009	3555	ARDRAHAN NORTH	house	546177.8207712000.6595	
	30338016	3244	ARDRAHAN NORTH,TOWNPARKS (LONGFORD BY)	house	591517.7564716692.364	

SMR/RMP ID	NIAH ID	RPS ID	Townland	Site Type	ITM (E)	ITM (N)
GA114-001008-	30340007	884	ARDRAHAN SOUTH	cross	546103	712121
	30405815	83	ARDRAHAN SOUTH	church/chapel	551570.058574	3422.1842
	30333030	217	ARDRAHAN SOUTH	house	585585.191973	1141.1488
	30333033	219	ARDRAHAN SOUTH	house	585633.262273	1090.1029
	30333034	220	ARDRAHAN SOUTH	house	585647.329973	1084.9748
	30340006	378	ARDRAHAN SOUTH	RIC barracks	546067.110771	2095.0055
	30334013	2715	ARDRAHAN SOUTH	nurses' home	586287.666473	0963.4538
	30333031	3108	ARDRAHAN SOUTH	house	585583.650973	1108.4944
	30333032	3109	ARDRAHAN SOUTH	house	585591.799273	1105.7987
	30334011	3121	ARDRAHAN SOUTH	bridge	585829.107573	1089.3862
	30403311	3172	ARDRAHAN SOUTH	gate lodge	578577.090575	1780.235
	30409606	3571	ARKEEN MORE	bridge	550229.534	724739.5623
	30404615	3151	ASHBROOK	bank/financial institution	566835.068874	6862.0123
	30404614	3149	ASHBROOK,BALLYMAGLANCEY,BARNWELLSGROVE	bridge	566684.456274	6801.5405
	30404610	3150	ASHBROOK,BALLYMAGLANCEY,BARNWELLSGROVE	milestone/milepost	566677.125	746807.286
	30407302	3192	ASHFIELD (LONGFORD BY)	house	565963.422	737319.0449
	30404703	3175	ASHFIELD (LONGFORD BY),ASHFIELD (TIAQUIN BY)	bridge	578646.884974	9391.9791
	30407011	107	ASHFIELD (LONGFORD BY),CAHERGOWAN OR SUMMERFIELD	bridge	537252.670473	3265.1506
	30412503	455	ASHFIELD (TIAQUIN BY)	church/chapel	573828.984170	5877.5207

SMR/RMP ID	NIAH ID	RPS ID	Townland	Site Type	ITM (E)	ITM (N)
	30404702	3177	ASHFIELD (TIAQUIN BY),BALLINLASS (ED CASTLEFFRENCH)	bridge	577444.554374	48829.9696
	30410703	3223	ASHFIELD (TIAQUIN BY),CARROWMORE (ED BALLYNACOURTY)	bridge	580588.140371	7272.9926
	30407406	3960	ASHFORD,ATTICORRA,CALTRAPALLAS		584412.728473	1982.8451
GA084-001015-	30332017	140	ATHENRY	church/chapel	550277.384472	7963.2231
GA084-001020-	30332020	3975	ATHENRY	monument	550248.489972	7906.5315
GA084-001023-	30332017		ATHENRY	church/chapel	550272.157	727963.2651
	30332038	131	ATHENRY	country house	550174.251972	7578.7116
	30405814	3923	ATHENRY	school master's house	551012.719774	3341.2564
	30405810	3925	ATHENRY	handball alley	551525.690674	3553.8046
	30332004	3971	ATHENRY	house	550101.926	728337.9846
	30332027	3976	ATHENRY	house	550193.885	727778.7334
	30332026	3977	ATHENRY	house	550189.866672	7782.805
	30332029	3978	ATHENRY	house	550189.725372	7769.3863
	30332031	3979	ATHENRY	house	550187.734	727764.4087
	30332032	3980	ATHENRY	house	550184.638172	7758.2108
	30333006	170	ATTICORRA	hotel	584114.260773	1762.0963
	30333011	3104	ATTICORRA	house	584659.885973	1362.1519
	30333036	3111	ATTICORRA	post box	584651.856	731296.5574
	30333039	3114	ATTICORRA	house	584605.273973	1258.4894

SMR/RMP ID	NIAH ID	RPS ID	Townland	Site Type	ITM (E)	ITM (N)
	30333041	3116	ATTICORRA	house	584582.668673	1218.0503
	30409620	4019	ATTIFINEEN	rectory/glebe /vicarage/cur ate's house	555238.257172	1916.9787
GA117-072--	30411708	404	ATTIGODDAUN	church/chapel	575667.046270	9940.2227
	30411422	382	ATTIKEE	stables	547310.336670	9696.3912
	30411415	388	ATTIKEE	gates/railings/walls	546759.078370	8897.8156
	30410103	287	ATTIMONBEG	house	596095.105972	1101.9917
	30408501	4015	ATTIMONBEG	house	559330.108773	0652.0829
	30408504	145	ATTIMONMORE SOUTH	railway station	559493.775473	0307.4461
	30408503	146	ATTIMONMORE SOUTH	bridge	559436.557373	0302.1238
	30410808	888	ATTIMONMORE SOUTH	house	589609.390371	5869.3447
	30410809	3241	ATTIMONMORE SOUTH	post box	589778.591971	5796.1077
	30409705	3575	ATTIMONMORE SOUTH,BRACKLAGH (ED BALLYMOE)	bridge	557898.845772	5000.2287
	30409605	3570	BALLAGHAUGEAG EAST,CARROWNAKELLY	bridge	549943.502	725819.8507
	30411316	3547	BALLAGHDUFF	house	541138.221470	8353.4491
	30406102	3180	BALLAGHNAGROSHEEN	gates/railings/walls	575214.305174	0798.4231
	30406009	3181	BALLAGHNAGROSHEEN	bridge	575142.103174	0415.3232
	30406010	4042	BALLAGHNAGROSHEEN	outbuilding	574487.821673	9762.737
	30405702	3909	BALLAGHNAGROSHEEN,B ARRUSHEEN	bridge	542610.946774	3417.2557
	30407106	3128	BALLARD EAST	rectory/glebe /vicarage/cur ate's house	553266.923973	6208.3585

SMR/RMP ID	NIAH ID	RPS ID	Townland	Site Type	ITM (E)	ITM (N)
	30411702	402	BALLINALEAMA	house	575082.161	711070.3258
	30412311	448	BALLINAPEAKA,BALLINRO OAUN (TIAQUIN BY)	bridge	547964.7217704427	7693
	30412310	3542	BALLINAPEAKA,BALLYDO NNELLAN	bridge	548141.3297704729	8027
GA103-011--	30410345	288	BALLINDERREEN	church/chapel	539115.7279715405	9659
	30410347	3502	BALLINDERREEN	house	539096.0226715289	8499
GA086-018--	30408613	164	BALLINDERRY (Kilconnell By.)	country house	573422	730296
GA105-006--	30410515	311	BALLINGARRY (DUNKELLIN BY)	church/chapel	556656.6086713975	8574
GA095-077--	30409522	244	BALLINILLAUN	monument	544043	721858
	30412303	444	BALLINLASS (ED CASTLEFFRENCH),BALLY LEE (KILTARTAN BY)	bridge	548112.2315706136	8637
	30406104		BALLINLAWLESS	demesne walls/gates/railings	578649.1995739629	1586
	30411506	3624	BALLINLAWLESS,BRACKERY SOUTH,CARRICK MIDDLE	bridge	564867.9677707748	537
	30341013	423	BALLINLOUGHAUN	house	545070.5361702186	1441
	30341014	424	BALLINLOUGHAUN	house	545121.8829702217	7776
	30341012	3451	BALLINLOUGHAUN	house	545059.731	702173.4585
	30341025	3458	BALLINLOUGHAUN	RIC barracks	545166.4222702177	9851
	30337027	315	BALLINLUG	town/country hall	562062.8254716493	9601
	30337015	318	BALLINLUG	house	562145.2998716645	5374
	30337031	321	BALLINLUG	church/chapel	562307.7012716502	4613

SMR/RMP ID	NIAH ID	RPS ID	Townland	Site Type	ITM (E)	ITM (N)
	30337030	322	BALLINLUG	school	562273.6471716482.3166	
	30337003	323	BALLINLUG	monastery	561908.9387716818.9485	
	30337004	324	BALLINLUG	church/chapel	561911.6434716792.5472	
	30337022	326	BALLINLUG	house	562266.0905716656.8628	
	30337023	327	BALLINLUG	house	562275.0793716661.6664	
	30337024	1255	BALLINLUG	house	562377.0746716718.4958	
	30337018	1257	BALLINLUG	hotel	562239.5358716673.3919	
	30337025	1261	BALLINLUG	house	562406.5268716728.5983	
	30337020	1270	BALLINLUG	bank/financial institution	562064.7946716592.2972	
	30337011	3488	BALLINLUG	house	561661.7791716656.1003	
	30337012	3489	BALLINLUG	house	561720.8336716634.6958	
	30337013	3490	BALLINLUG	house	561860.7933716588.3926	
	30337014	3491	BALLINLUG	house	561907.537 716596.4925	
	30337017	3492	BALLINLUG	bridge	562209.2646716650.8351	
	30337028	3493	BALLINLUG	house	562238.3488716587.0709	
	30337029	3494	BALLINLUG	house	562261.91 716592.3494	
	30404601	3162	BALLINPHUILL (ED SCREGG),BALLYNALAHY	bridge	569492.9075750663.988	
	30404604	3163	BALLINROOAUN (LOUGHREA BY),BALLYNAMONA (DUNMORE BY),CARROWCLOGH	bridge	571473.2586750927.5351	
	30342001	3005	BALLINTAVA	house	573162.3983700362.307	
	30342005	3008	BALLINTAVA	bridge	573172.6283700060.7978	
	30408509	3200	BALLINTAVA,BEECH HILL	bridge	564808.8007729139.5761	
	30408608	160	BALLINTEMPLE	gate lodge	568840.2442730843.1888	

SMR/RMP ID	NIAH ID	RPS ID	Townland	Site Type	ITM (E)	ITM (N)
	30408602	161	BALLINTEMPLE	stables	567689.439673	1267.1154
	30412704	477	BALLINTLEVA (CLARE BY),CARROWNAGEEHA	harbour/dock /port	586487.415270	4857.4798
	30408506	3199	BALLINTOBER WEST	bridge	562442.549373	1177.2629
	30411713	3646	BALLINVOHER (ED DEERPARK),BOGGAUNS (KILLIAN BY)	bridge	579411.538670	7419.7182
GA060-009--	30406006	3154	BALLYARA	mill (water)	565524.937974	40480.6059
--						
	30411410	3587	BALLYBACKAGH (LOUGHREA BY),BIGGERA MORE,BULLAUNAGH (LOUGHREA BY)	bridge	551663.718571	10197.2682
GA057-174--	30405703	79	BALLYBANAGHER	church/chap el	542737.395174	3482.2855
--						
	30410405	3593	BALLYBAUN (ED CLONBROCK),BALLYLIN WEST	bridge	550399.279971	6785.4509
	30412315	3537	BALLYBAUN (ED KILLOGILLEEN)	house	547773.049670	2200.4174
GA047-011--	30404701	69	BALLYBAUN (Killaan ED),CURRAGHBOY,CARTRON EARL,RIVERSDALE	bridge	575901.710274	8757.5731
--						
	30407208	3133	BALLYBOGGAN (ED GRAIGABBEY)	church/chap el	561409.346873	5328.5413
	30412506	3629	BALLYBRANAGAN	post box	569386.339	704653.6553
GA106-012--	30410601		BALLYBRODER (ED BULLAUN)	house	565178.343671	8752.8205
--						
	30407001	3739	BALLYBRONE	house	543932.873	738236.1562
	30412304	3591	BALLYCAHALAN	bridge	549618.808870	5682.0222
	30411715	3655	BALLYCAHILL	mill (water)	579970.34	712002.5469
	30411304	1010	BALLYCLERY	house	539088.111371	1953.7666
	30411303	1011	BALLYCLERY	house	539004.047	711999.6211

SMR/RMP ID	NIAH ID	RPS ID	Townland	Site Type	ITM (E)	ITM (N)
	30410822	1016	BALLYCONNELLY	house	594150.8531713746.2844	
GA118-005--30411803--	3667		BALLYCROSSAUN	house	586745	711090
	30410512	3601	BALLYCUDDY	house	555808.1974713955.1131	
	31954004	5400579	BALLYDANGAN	shop/retail outlet	593858.778	732842.6443
	30410607	3619	BALLYDAVID	house	568970.369	717364.2798
	30408404	3747	BALLYDAVID MIDDLE,BALLYLUOGE	bridge	550257.7999730701.0939	
GA098-028001-	30409809		BALLYDONNELLAN EAST		572264	722356
GA098-028002-	30409809		BALLYDONNELLAN EAST		572284	722361
GA098-028003-	30409809		BALLYDONNELLAN EAST	country house	572285.7416722359.0073	
GA098-029--30409810--			BALLYDONNELLAN EAST	dovecote/pigeon house/aviary	572444.5968722456.7057	
	30407305	117	BALLYDOOGAN (KILCONNELL BY)	church/chapel	574364.6463737405.972	
GA106-020001-	30410609	334	BALLYDOOGAN (LEITRIM BY)	country house	567856.8436716898.5594	
GA106-024--30410611--	3621		BALLYDOOGAN (LEITRIM BY)	church/chapel	567889.2311715808.1809	
	30410620		BALLYDOOGAN (LEITRIM BY)	bridge	567982.5031716858.8084	
	30411611	393	BALLYEDMOND	church/chapel	572157.0792710930.5331	
	30411503	392	BALLYEIGHTER (LEITRIM BY)	church/chapel	565031.956	712575.9292
	30409806	3615	BALLYFINEGAN	house	570025.0337721555.4816	
	31821001	4700006	BALLYFORAN	church/chapel	582174.3304746860.186	

SMR/RMP ID	NIAH ID	RPS ID	Townland	Site Type	ITM (E)	ITM (N)
	31821002	4700526	BALLYFORAN	water pump	582225.7374746745.2234	
	31821003	4700527	BALLYFORAN	bridge	581599.2878746347.3725	
	31947001	4700575	BALLYFORAN	foot bridgte	581134.1911747185.2831	
	30403303	3173	BALLYGAR	school	578378.5268752662.3233	
	30408729	3267	BALLYGARRAUN (GALWAY BY),BELLALEGAUN	bridge	584009.7143726782.2947	
GA104-024--	30410408	1225	BALLYGARRAUN (LOUGHREA BY)	country house	555239.2942715256.912	
	30408407	130	BALLYGARRAUN WEST	building misc	548158.4137726786.0674	
	30410502	3605	BALLYGASTY,BAUNOGES NORTH	bridge	562119.8974717903.2351	
	30412602	3661	BALLYGLASS (ED BALLYGLASS),CAPPAGH (ED BALLYGLASS)	bridge	577169.0488705646.5679	
	30407322	3198	BALLYGLASS (KILCONNELL BY)	bridge	572586.8048732737.0735	
	30410505	312	BALLYGLASS (KILCONNELL BY),BRACKLAGH GRANGE	bridge	557050.8991714980.3887	
GA072-003--		4037	BALLYGLASS (Tiaquin By.)		561059	735112
	30409913	3261	BALLYGLASS MIDDLE	outbuilding	583751.1142721893.0002	
	30409912	3262	BALLYGLASS MIDDLE	country house	583766.8918721929.7241	
	30411309	3552	BALLYGLASS WEST (BALLYMOE BY),BALLYMAQUIFF NORTH	bridge	545009.6004709721.824	
	30410712	337	BALLYGLASS WEST (DUNKELLIN BY),BALLYNAHOWN SOUTH	gates/railings/walls	579655.8558713015.4226	

SMR/RMP ID	NIAH ID	RPS ID	Townland	Site Type	ITM (E)	ITM (N)
	30410713	336	BALLYGLASS WEST (DUNKELLIN BY),BULLAUN (LOUGHREA BY)	bridge	579741.8269713069.6507	
GA058-020--	30405821	86	BALLYGLOONEEN	country house	546082.6957741984.3709	
GA058-021--	30405833	3941	BALLYGLOONEEN	church/chapel	546459.5812740762.7871	
	30405704	3934	BALLYGLOONEEN	gate lodge	545693.936	742003.0303
	30405830	3938	BALLYGLOONEEN,BROOK LODGE DEMESNE	bridge	547188.9076742337.318	
	30409515	920	BALLYGUNNEEN	house	537696.3645723443.4092	
	30407316	120	BALLYHOGAN	demesne walls/gates/railings	568335.5452733264.3397	
	30407108	3129	BALLYHOOLAHAN	icehouse	554335.3905736456.0306	
	30407201	3131	BALLYHOOLAHAN,BETTYS PARK,BOOKEEN SOUTH	bridge	555874.5565737930.8318	
	30409601	3565	BALLYHOOSE,CAHERNAM UCK EAST	bridge	546379.8471725876.666	
GA122-006--	30341042	433	BALLYHUGH	church/chapel	545044.9003701934.2956	
GA122-008--	30341030	417	BALLYHUGH	church/chapel	545031	702054
	30341001	418	BALLYHUGH	school	544948.0678702052.344	
	30341015	420	BALLYHUGH	weighbridge/ weighhouse	545069.6707702137.0621	
	30341007	421	BALLYHUGH	house	545022.3127702134.333	
	30341005	422	BALLYHUGH	house	545012.7966702119.2486	
	30341019	430	BALLYHUGH	house	545114.8092702152.9202	
	30341033	431	BALLYHUGH	house	545142.4377702103.3333	
	30341048	434	BALLYHUGH	bridge	545214.8633701982.0755	

SMR/RMP ID	NIAH ID	RPS ID	Townland	Site Type	ITM (E)	ITM (N)
	30341039	437	BALLYHUGH	house	545211.311	702020.288
	30341046	441	BALLYHUGH	house	545177.4656701964.0121	
	30341002	3445	BALLYHUGH	house	544967.7664702072.3649	
	30341016	3452	BALLYHUGH	monument	545083.1478702146.0273	
	30341043	3467	BALLYHUGH	house	545172.6438702009.6635	
	30341044	3468	BALLYHUGH	house	545176.744	702002.4274
	30341045	3469	BALLYHUGH	bank/financial institution	545181.1431701990.7163	
	30341047	3470	BALLYHUGH	school	545148.5948701923.6538	
GA114-013--	30411408	376	BALLYLARA	church/chapel	545970	710293
	30411406	377	BALLYLARA	hall	546091.5597710413.3413	
	30411407	3553	BALLYLARA	water pump	546040.7545710371.0031	
	30410807	3227	BALLYLEE (KILTARTAN BY)	house	587226.0322715370.2957	
GA123-018--	30412301	4027	BALLYLEE (Kiltartan By.)	mill (water)	548076	706325
GA123-019--	30412302	445	BALLYLEE (Kiltartan By.)	house	548101	706127
	30410612	332	BALLYLIN EAST	house	573464.0016716348.0994	
	30407308	3190	BALLYMACWARD	water pump	567449.8434736769.1343	
	30404619	64	BALLYMAGLANCY	mill (water)	566581.0647746805.6669	
	30404618	65	BALLYMAGLANCY	foot bridge	566183.8364746832.2064	
GA104-050--	30410406	303	BALLYMANAGH (DUNKELLIN BY)	church/chapel	552458.1584716741.5616	
	30337040	3497	BALLYMARISCAL	gates/railings/walls	562534.3624716221.6302	
	30408408	3566	BALLYMARY,BALLYNAHO WNA (BALLYMOE BY)	bridge	548744.9761726257.8484	

SMR/RMP ID	NIAH ID	RPS ID	Townland	Site Type	ITM (E)	ITM (N)
GA096-185--30336010 --		3023	BALLYMORE (Craughwell ED),CRAUGHWELL (Dunkellin By.),DOONARD,KILLORA	bridge	551032	719961
GA096-004--30336004 --		247	BALLYMORE (ED CRAUGHWELL)	country house	551433.389	720348.4064
	30409623	3592	BALLYMORE (ED CRAUGHWELL),CAHERAD ANGAN	bridge	552165.8285720374.8528	
GA100-014001-	30410021	277	BALLYMORE LOWER	country house	587893	719999
GA100-014002-			BALLYMORE LOWER		587898.1252720000.5852	
GA100-017--30410022 --, GA100-017001-, GA100-017002-		276	BALLYMORE LOWER	mausoleum	588087.2708720429.255	
GA100-019--30410019 --		279	BALLYMORE LOWER	folly	587002.3103720243.8175	
GA100-020--30410020 --		281	BALLYMORE LOWER	gate lodge	587526.1663720489.0907	
GA045-034--30404506 --		61	BALLYMURRY	rectory/glebe/vicarage/curate's house	561733.1763748850.9081	
GA045-035--30404508 --		3143	BALLYMURRY	church/chapel	562244	748774
	30404503	58	BALLYMURRY	house	562282.1072748838.1162	
	30404504	3144	BALLYMURRY	water pump	562324.4712748829.984	
	30405804	3919	BALLYNABANABA	mill (water)	552606.571	744444.2391
	30409519	3687	BALLYNABOORKAGH	house	545705.2222723346.8402	
	30409520	3688	BALLYNABOORKAGH	house	545623.813	723467.1859
	30409608	3686	BALLYNABOORKAGH,CAR ROWNAGEEHA	bridge	546922.0625723079.4962	

SMR/RMP ID	NIAH ID	RPS ID	Townland	Site Type	ITM (E)	ITM (N)
	30407203	3136	BALLYNABUCKY (KILTARTAN BY)	kiln	560268.5667737592.7512	
	30410817	3231	BALLYNABUCKY (KILTARTAN BY)	house	591628.1991714871.623	
	30411424	3584	BALLYNACORRA (NETTERVILLE)	house	551181.2795710315.3883	
	30410314	3702	BALLYNACOURTY	water pump	537447.8242718797.3642	
	30410315	3703	BALLYNACOURTY	house	537460.793	718426.4784
	30410501	310	BALLYNACURRAGH	church/chapel	556988.3134717657.8935	
	30411504	3603	BALLYNACURRAGH	bridge	557512.6604711548.5723	
GA125-021--	30412515	454	BALLYNAGAR	country house	571579	704032
	30406014	3157	BALLYNAGEEHA	demesne walls/gates/railings	568883.3988744246.3996	
	30410618	3652	BALLYNAHATTINA	water pump	573623.9444718991.9525	
	30412206	410	BALLYNAKILL (BALLYMOE BY)	outbuilding	543864.057	705016.7552
	30335001	3014	BALLYNAKILL (LEITRIM BY)	house	541138.9755720250.2967	
	30335009	238	BALLYNAKILL (LEITRIM BY),BOGHILMORE ISLAND,CARROWMANAGH (TIAQUIN BY),CARROWMANEEN	bridge	541217.7328720071.0827	
	30405828	796	BALLYNAKILLEW	railway station	547265.882	742628.1057
	30405831	3940	BALLYNAKILLEW,BOGGAUNSH (KILLIAN BY),BROOKLODGE DEMESNE	bridge	547415.0756742305.0073	
	30404602	1006	BALLYNALAHY	house	569391.7058750650.0733	
	30335010	3016	BALLYNAMANAGH EAST	quay/wharf	540588.7276719819.8731	

SMR/RMP ID	NIAH ID	RPS ID	Townland	Site Type	ITM (E)	ITM (N)
	30409526		BALLYNAMANAGH EAST	house	539860.9178719844.6177	
	30410324	3679	BALLYNAMANAGH EAST,BALLYNAMANAGH WEST	lock	539150.6028719464.4657	
	30410303	3681	BALLYNAMANAGH EAST,BALLYNAMANAGH WEST	bridge	539104.3954719658.8645	
	30408720	3219	BALLYNAMANAGH WEST	monument	578956.9137728343.5905	
	30409618	3579	BALLYNAMANAGH WEST	church/chapel	555150.1963722598.9155	
	30410306	3672	BALLYNAMANAGH WEST	house	538151.5616719008.9663	
	30410307	3673	BALLYNAMANAGH WEST	house	538198.2927719039.7363	
	30410320	3676	BALLYNAMANAGH WEST	house	538463.0606718862.6559	
	30410322	3677	BALLYNAMANAGH WEST	house	538548.5062718923.3812	
	30410323	3678	BALLYNAMANAGH WEST	house	538678.4048719044.2786	
	30410302	3680	BALLYNAMANAGH WEST	house	538585.9829719664.1865	
GA122-017--	30412208	3540	BALLYNAMANTAN	outbuilding	545199.5747704364.0948	--
	30404605	3165	BALLYNAMONA (DUNMORE BY),CARROWNAFREEVY	bridge	572175.6471750180.7866	
	30410025	3247	BALLYNAMUDDAGH (LONGFORD BY)	farm house	589978.7647719673.5165	
	30404305	3928	BALLYNASTUCKAUN,CAP PANAPISHA SOUTH	bridge	545970.7798745540.0524	
	30405801	3930	BALLYNASTUCKAUN,CAP PANAPISHA SOUTH	bridge	546162.4089744992.01	
	30412606	3664	BALLYSHRULE,BREDAGH (CLARE BY)	bridge	579758.3131705689.6714	
	30403205	3164	BALLYTRASNA,BOHERBANNA,NAGH,CARROWMUNNA	bridge	570183.4134752468.0433	
	30410007	3254	BANRAGHBAUN SOUTH	water pump	587884.9197722142.3584	

SMR/RMP ID	NIAH ID	RPS ID	Townland	Site Type	ITM (E)	ITM (N)
	30410010	273	BARBERSFORT	shop/retail outlet	588643.3317721240.3074	
	30409511	3669	BARNADERG NORTH	water tower	539647.0024725205.4542	
	30409504		BARNADERG SOUTH	quay/wharf	537587.7951724650.0199	
	30409507	925	BARNADERG SOUTH	convent/nun nery	537746.0796724455.3576	
	30409506	928	BARNADERG SOUTH	house	537997.7636724670.6632	
	30409509	932	BARNADERG SOUTH	monument	538026.3229724653.2496	
	30404407	3914	BARNADERG SOUTH	water pump	552187.3522747963.5269	
	30404408	3915	BARNADERG SOUTH	monument	552186.6967747915.0018	
	30409514	921	BARNAGORTEENY	house	537637.3856723384.7984	
	30409510	924	BARNAGORTEENY	school	537980.3998724202.7521	
	30406013	3187	BARRATOOR	house	572895.9248738855.8357	
	30411712	3641	BARRATREANA	walled garden	575869.9441708436.9695	
	30405822	3127	BAUNOGES	gate lodge	554327.4417739469.0031	
	30337001	330	BAUNOGES NORTH	convent/nun nery	561675.778	716997.2941
	30410503	3606	BAUNOGES NORTH	mill (water)	562135.4115717861.7106	
	30334001	2745	BEAGH MORE	hospital/infirmasary	587071.2112731795.253	
GA085-009--	30408508		BEECH HILL	country house	564446.3433729788.2262	
	30336006	3020	BEECH HILL	house	550963.9176720166.5867	
	30336008	3021	BEECH HILL	bridge	550816.7361719991.1516	
	30336009	3022	BEECH HILL	bridge	550832.2571719893.8639	
	30334002	2744	BELDERNY NORTH	hospital/infirmasary	586977.6809731624.3161	

SMR/RMP ID	NIAH ID	RPS ID	Townland	Site Type	ITM (E)	ITM (N)
RO051-026--		5100013	BELLANEENY		589910	739353
--						
	30408224	3710	BELLEVILLE DEMESNE	house	535989.1506731735.0321	
GA100-051--			BELVIEW OR LISSAREAGHAUN		584820	719737
--						
GA100-054--		275	BELVIEW OR LISSAREAGHAUN		586225	720316
--						
	30410017	278	BELVIEW OR LISSAREAGHAUN	gates/railings/walls	584812.508	719747.3013
	30407018	3737	BEN BEG,BOHERCUILL,CAHER NASHILLEENY	bridge	540993.7992732956.3924	
	30410351	871	BINGARRA	house	538044.422	713961.9749
	30410349	3501	BINGARRA	house	538156.1192714115.8739	
GA030-014--	30403006	38	BIRMINGHAM DEMESNE	house	546803.8529753209.7821	
--						
	30407405	3270	BLACKGARDEN	bridge	582613.1194732112.1652	
	30408704	3269	BLACKGARDEN,BRACKLO ONBEG	bridge	581264.5113731365.4247	
	30410330	295	BLACKSTICKS,CARROWM ANAGH (TIAQUIN BY),CARROWMONEASH	bridge	541661.9759718480.7076	
	30409615	3576	BLINDWELL,BUNCAM,CAR ROWNAMORRISSY	bridge	554663.5249723278.6534	
	30411714	403	BOGGAUNS (KILLIAN BY)	church/chapel	581000.6547706950.616	
	30335003	236	BOGHILMORE ISLAND	park	541225.5451720219.4886	
	30335005	237	BOGHILMORE ISLAND	school	541302.4577720243.3024	
	30335004	494	BOGHILMORE ISLAND	house	541280.6798720233.7168	
GA088-024--	30408801	2717	BOGPARK	house	584907.8144729814.6876	
--						
	30408802	4017	BOGPARK	bridge	586739.464	729367.7919

SMR/RMP ID	NIAH ID	RPS ID	Townland	Site Type	ITM (E)	ITM (N)
	30410704	3224	BOHERCUILL,CARROWLE ANA	bridge	581274.6787715952.2807	
GA118-008001-	30411806	407	BOLEY	house	585355.6712707548.576	
GA118-008002-	30411807	406	BOLEY	church/chapel	585371.4354707569.1907	
	30411808	3659	BOLEY	school	585402.9629707599.5057	
	30405837	3122	BOLISKA OUGHTER	bridge	547725.486	739731.1496
	30405838	3123	BOLISKA OUGHTER	country house	548200.812	739073.6964
	30407101	3124	BOLISKA OUGHTER	bridge	547841.4035738789.2791	
	30407102	3125	BOLISKA OUGHTER	gate lodge	547868.6074738784.2829	
	30408609	159	BOOKEEN	rectory/glebe/vicarage/curate's house	568966.9713730577.4672	
GA097-026--	30409710	261	BOOKEEN SOUTH	church/chapel	558195.6358723143.0686	
GA117-011--	30411711	3645	BOULUSKEAGH OR FLOWERHILL	country house	579506.0493709595.2673	
GA046-006--	30404621		BOVINION	workhouse	567891.9309745766.7981	
	30334015	227	BOVINION	college	586741.2512730654.7041	
	30343044	463	BOVROUGHAUN	house	585407.0915704488.2022	
	30343007	465	BOVROUGHAUN	church/chapel	585110.449	704623.8034
	30343010	466	BOVROUGHAUN	convent/nunnery	585173.4987704662.3023	
	30343014	468	BOVROUGHAUN	convent/nunnery	585310.8198704774.3798	
	30343013	469	BOVROUGHAUN	school	585304.2372704818.4771	
	30412703	470	BOVROUGHAUN	workhouse	585063.6301705491.1505	

SMR/RMP ID	NIAH ID	RPS ID	Townland	Site Type	ITM (E)	ITM (N)
	30343021	471	BOVROUGHHAUN	court house	585352.3153704712.2771	
	30343045	475	BOVROUGHHAUN	house	585420.4682704491.9707	
	30411423	3585	BOVROUGHHAUN	gates/railings/walls	550529.7731707318.0914	
	30343001	3756	BOVROUGHHAUN	water pump	585127.4193705205.7031	
	30343002	3757	BOVROUGHHAUN	post box	584912.0872705107.6293	
	30343003	3758	BOVROUGHHAUN	house	584956.753	704787.2158
	30343016	3762	BOVROUGHHAUN	house	585190.9713704613.7822	
	30343019	3763	BOVROUGHHAUN	post box	585229.3201704627.5733	
	30343025	3767	BOVROUGHHAUN	house	585148.9858704566.1511	
	30343028	3768	BOVROUGHHAUN	house	585332.1589704657.3258	
	30343031	3771	BOVROUGHHAUN	outbuilding	585484.0618704786.6376	
	30343033	3772	BOVROUGHHAUN	water pump	585302.3023704447.4809	
	30343034	3773	BOVROUGHHAUN	bank/financial institution	585329.8503704477.2164	
	30343035	3774	BOVROUGHHAUN	house	585376.3127704519.7808	
	30343041	3778	BOVROUGHHAUN	house	585271.4043704386.0697	
	30343042	3779	BOVROUGHHAUN	house	585310.1259704423.1057	
	30343043	3780	BOVROUGHHAUN	house	585331.0869704443.7347	
	30343038	474	BOYHILL	gate lodge	585220.6799704341.2612	
	30343036	3775	BOYHILL	gates/railings/walls	585130.2422704324.7532	
	30343051	3785	BOYHILL	stables	585467.5378703979.3518	
GA087-012--	30408719	2742	BRACKERNAGH (CLANCARTY)	house	584152.8577729941.2564	
GA087-013--		2714	BRACKERNAGH (Clancarty)		583833	730000

SMR/RMP ID	NIAH ID	RPS ID	Townland	Site Type	ITM (E)	ITM (N)
	30332015	134	BRACKERNAGH (PERSSE)	worker's house	549993.5667728066	051
	30332013	135	BRACKERNAGH (PERSSE)	outbuilding	549986.2908728092	0448
	30332016	136	BRACKERNAGH (PERSSE)	station master's house	550066.8829728120	3365
	30332009	137	BRACKERNAGH (PERSSE)	railway station	550075.8013728174	6172
	30332010	138	BRACKERNAGH (PERSSE)	foot bridge	550120.9829728203	8346
	30332008	139	BRACKERNAGH (PERSSE)	hotel	550090.4377728252	237
	30332003	3970	BRACKERNAGH (PERSSE)	rectory/glebe/vicarage/curate's house	549781.6972728382	6242
	30332011	3974	BRACKERNAGH (PERSSE)	bridge	550156.241	728239.0514
	30410811	342	BRACKERY SOUTH	house	590888.5297715256	8075
	30411706	400	BRACKLAGH (ED BALLYMOE)	school	575511.9035709904	6175
	30411704	3642	BRACKLAGH (ED BALLYMOE)	post box	575475.026	709912.248
	30405802	3932	BRACKLOON (CLARE BY)	bridge	546523.2851743850	6794
	30410508	313	BRACKLOON (ED KILLORAN)	country house	560447.073	715122.5539
	30410335	3498	BRACKLOON (ED KILLORAN)	house	542440.671	718535.9199
	30410507	3596	BRACKLOON (ED KILLORAN)	country house	559858.4519715485	9598
	30410506	3597	BRACKLOON (ED KILLORAN)	school	559775.4536715577	4841
	30408515	153	BREDAGH (CLARE BY)	bridge	560809.8828726134	3669
	30410327	3683	BRIERFIELD (BLAKE)	quay/wharf	540206.9811718178	2419
	30410702	3225	BRIERFIELD SOUTH	house	584336.438	717785.4355

SMR/RMP ID	NIAH ID	RPS ID	Townland	Site Type	ITM (E)	ITM (N)
	30409622	3563	BRIERFORT	house	546655.4855719805	2792
	30410341	3503	BROCKAGH (DUNKELLIN BY)	house	540472.6598716610	5814
GA058-033--	30405823	3935	BROOKLODGE DEMESNE	icehouse	546464.7901742265	1004
GA058-035001-	30405824		BROOKLODGE DEMESNE	country house	546667.1999742155	817
GA058-035002-		1222	BROOKLODGE DEMESNE		546554	742039
	30405825		BROOKLODGE DEMESNE	farmyard complex	546532.3184742044	0927
	30403304	42	BRUCKEN	church/chapel	578452.3936752517	0563
	30338001	3242	BUDELLAGH AND CLOGHBRACK	house	590283.5166717276	7326
	30404609	3160	BUFFY	gate lodge	574101.121	749554.1291
	30410708	3656	BUNNACONEEN	gates/railings/walls	577486.3069714043	9927
	30337009	1254	BUNNAHEVELLY MORE	court house	561564.3107716562	3779
	30337010	3487	BUNNAHEVELLY MORE	mill race	561622.7252716503	6188
	30411609	3626	BUNOWEN BEG	farmyard complex	567055.343	711170.2754
	30411608	3627	BUNOWEN BEG	walled garden	566793.4093711028	5868
	30411610	3628	BUNOWEN BEG	bridge	567601.3064711222	2692
	30408703	3217	BUSHTOWN	bridge	578173.6158731354	8493
GA096-018--		250	CAHERADANGAN		552617	720118
	30333005	171	CAHERADINE	signal box	584059.8308731817	5015
	30410904	3282	CAHERATEIGE	country house	597276.0347716366	7027

SMR/RMP ID	NIAH ID	RPS ID	Townland	Site Type	ITM (E)	ITM (N)
	30409607	3568	CAHERATRIM (DUNKELLINGATE lodge BY),CARHEENNASCOVOGE		549706.7777724129.7724	
	30411307	3548	CAHERAWONEEN NORTH	house	540545.7873709961.2804	
	30408225	3707	CAHERBRISKAUN	country house	535146.7751730487.8144	
	30410331	3562	CAHERBULLIGIN	house	544044.9509719132.5372	
	30410815	492	CAHERLEA (ED CLARETUAM)	house	590690.0437714537.3548	
	30410816	3232	CAHERLEA (ED CLARETUAM)	water pump	591540.1735714869.667	
	30411312	491	CAHERMORE	house	542280.6267708283.0765	
	30411311	3546	CAHERMORE	house	541567.8657708339.3729	
	30412401	452	CAHERNAGLASS	church/chapel	559079.1805701919.0947	
	30412402	3594	CAHERNAGLASS	gates/railings/walls	559088.4443701864.3951	
	30339005	371	CAHERNAGRY	church/chapel	537014.297	710305.6056
	30339009	372	CAHERNAGRY	court house	537249.9463710270.9464	
	30339008	373	CAHERNAGRY	store/warehouse	537302.4029710317.1196	
	30339020	375	CAHERNAGRY	house	537309.3651710212.9848	
	30339012	3479	CAHERNAGRY	house	537321.3629710232.111	
	30411403	305	CAHERNAHOON	steward's house	553572.4594712938.8664	
	30410413	306	CAHERNAHOON	gates/railings/walls	554090.33	713708.6679
	30409718	3607	CAHERNAMUCK WEST	house	560622.6676720083.9066	
	30407016	3736	CAHERNASHILLEENY	shrine/oratory/grotto	540654.4223733301.3976	

SMR/RMP ID	NIAH ID	RPS ID	Townland	Site Type	ITM (E)	ITM (N)
	30411605	3648	CAHERPEAK WEST	house	574063.7161712515.5177	
	30405836	3922	CAHERPHUCA	bridge	547713.5819740952.6167	
	30405901	3138	CAHERSKEEHAUN	house	559090.2673741611.2625	
	30405839	85	CALLANCRUCK	outbuilding	553701.9821739531.7296	
	30409715	265	CALLATRA	outbuilding	555486.7135719915.7426	
	30410509	309	CALLOW BEG	workhouse	562286.699	715669.8063
	30406008	3186	CALLOWNAMUCK	school	569651.6073739325.5262	
GA060-027--30406004 --, GA060-027001-		3159	CALTRA	church/chapel	571083.6693743034.9804	
GA060-027002-			CALTRA		571083	743037
GA074-018001-	30407403	3194	CALTRAGHLEA	church/chapel	579333	734836
	30407212	3134	CAMUS EIGHTER	school	563093.3508732767.455	
	30403008	3898	CAPPADAVOCK	church/chapel	552733.8439753757.034	
	30407404	3195	CAPPADAVOCK,SHANBOL EY	bridge	584143.3843734673.1616	
	30410615	3650	CAPPAGH (ED BALLYGLASS)	post box	571530.9795714331.2378	
	30408701	3216	CAPPAGH (KILCONNELL BY)	bridge	576248.2859731911.597	
	30404304	3927	CAPPANAPISHA SOUTH	house	545811.8194745493.2276	
	30405701	3931	CAPPANAPISHA SOUTH	water pump	545772.5445744800.0514	
	30408505	147	CAPPANASRUHAUN	bridge	561066.5924730521.6707	
GA098-047--30409802 --		266	CAPPATAGGLE	church/chapel	572498.5701725050.7053	
	30407114	3745	CARAUN (ED BELLEVILLE)	bridge	549643.8912733305.1772	
	30411313	3545	CARGIN	house	543009.9475708617.5168	

SMR/RMP ID	NIAH ID	RPS ID	Townland	Site Type	ITM (E)	ITM (N)
	30411314	3550	CARGIN	water pump	544145.9111709277.3569	
GA104-088--	30410407	3581	CARHEEN	house	552864.2759715704.2242	
	30407008	3740	CARHEENLEA	house	544302.3893735487.8923	
	30407005	3741	CARHEENLEA	demesne walls/gates/railings	544662.8124735580.3826	
	30410701	341	CARHOON (LONGFORD BY)	house	584034.3136718936.9166	
GA085-023001-		155	CARNAKELLY SOUTH		556680	727219
	30403004	3897	CARNAUN	demesne walls/gates/railings	547883.8218753665.8157	
	30412601	3636	CARNMORE	house	575030.6292706140.0103	
	30410003	3272	CARNMORE EAST	bridge	592247.4372724038.7174	
	30409803	3202	CARRA (LOUGHREA BY),CARRA (LOUGHREA BY),CARROWMORE (LOUGHREA BY)	bridge	566122.5093723230.2551	
	30407007	3734	CARRICKLEAGH	house	540695.0811735847.294	
	30407010	3708	CARROWBEG NORTH (ED LISCANANAUN)	RIC barracks	538004.7751734497.1636	
	30410332	3561	CARROWCLOGH	bridge	544164.4008718450.7947	
	30333057	2716	CARROWCONLAUN	school	584992.6241730920.4047	
	30333063	2719	CARROWCONLAUN	house	584659.8854730885.8181	
	30409711	264	CARROWCULLEEN	gate lodge	556050.4901721756.63	
	30407104	3743	CARROWHOLLA	bridge	548471.1021737360.35	
	30407105	3744	CARROWHOLLA,LARAGH BEG	bridge	548985.0028736083.9237	
	30409707	262	CARROWKEEL (ATHENRY BY)	railway station	559658.711	724138.4098

SMR/RMP ID	NIAH ID	RPS ID	Townland	Site Type	ITM (E)	ITM (N)
GA116-019--	30411601	395	CARROWKEEL (Leitrim By.)	church/chapel	568269	712832
GA116-020--	30411602	3625	CARROWKEEL (Leitrim By.)	country house	568506	712672
	30410024	3249	CARROWMANAGH (KILCONNELL BY)	presbytery/p arochial/cura te's house	588597.7149720821	5819
	30410812	3228	CARROWMANAGH (MOYCULLEN BY)	house	585493.0533714822	5759
	30404409	3916	CARROWMANAGH (TIAQUIN BY)	bell tower/stand	551495.1309747191	8047
	30335012	234	CARROWMANEEN	monastery	541281.8052719909	9937
	30341054	435	CARROWMANEEN	RIC barracks	545294.6641701846	3782
	30341051	436	CARROWMANEEN	house	545279.5924701923	6275
	30341041	443	CARROWMANEEN	railway station	545374.259	702062.6194
	30341050	3471	CARROWMANEEN	house	545259.7651701956	6077
	30341052	3472	CARROWMANEEN	bridge	545286.2745701890	2339
	30341053	3473	CARROWMANEEN	house	545323.3648701862	953
	30341056	3474	CARROWMANEEN	forge/smithy	545416.8005701745	2967
	30410325	3684	CARROWMANEEN	house	540181.2576719130	3589
GA095-013--	30409501	918	CARROWMONEASH	house	537907.1389725476	633
	30408410	142	CARROWMONEASH	monastery	554499.6406725992	4436
	30410336	299	CARROWMONEEN	stables	538993.4624717753	2796
	30410903	360	CARROWMORE (CLARE BY)	school	599276.8814716531	89
	30407320	122	CARROWMORE (ED KILLAAN)	railway station	568610.4534732655	9808
	30407318	123	CARROWMORE (ED KILLAAN)	locomotive shed	568476.4692732637	3252

SMR/RMP ID	NIAH ID	RPS ID	Townland	Site Type	ITM (E)	ITM (N)
	30407319	3206	CARROWMORE (ED KILLAAN)	worker's house	568535.831	732820.4934
GA045-007--30404511--	3140		CARROWNABO	mill (wind)	561313.1644747668	732820.4934
	30410819	3230	CARROWNABO	post box	589288.7728713492	732820.4934
	30410008	3255	CARROWNACREGGAUN	farm house	588182.405	722642.4054
	30410813	3240	CARROWNAFINNOGE	school	588955.8493714886	732820.4934
GA046-030--30404611--	3147		CARROWNAGANNIVE	house	567243.8854748008	732820.4934
	30409609	3564	CARROWNAGEEHA	house	547009.9851722973	732820.4934
	30343022	3765	CARROWNAGEEHA	house	585821.4999705055	732820.4934
	30412312	3590	CARROWNAHERICK WEST	bridge	551351.8979705647	732820.4934
GA071-018--30407103--	3126		CARROWREAGH EAST	mill (wind)	549062.242	738401.2018
GA098-073--		268	CARTRONSHEELA		572155	723713
GA084-055--30408401--	133		CASTLE ELLEN	country house	549207.9856732189	732820.4934
GA047-016--30404707--	70		CASTLE FFRENCH	country house	576272.3273745658	732820.4934
GA060-041--30406005--, GA060-041001-	89		CASTLEBLAKENEY	church/chapel	568496.1408742121	732820.4934
GA114-043--30411405--	385		CASTLEBOY	folly	552556	710979
GA114-052001-		387	CASTLEDALY		551978	709087
GA114-052002-, GA114-052001-	30411416		CASTLEDALY	house	552117	709723
GA061-033--30406116--			CASTLEGAR EAST	country house	579840.7163739304	732820.4934

SMR/RMP ID	NIAH ID	RPS ID	Townland	Site Type	ITM (E)	ITM (N)
GA061-041--30406117 --		98	CASTLEGAR EAST	folly	580957.0771738924.6294	
GA044-030--30404401 --			CASTLEMOYLE	country house	549628.8277750920.4703	
GA104-105001-	30410411		CASTLETAYLOR SOUTH	country house	546607	714201
GA096-059--30409602 --		257	CASTLETURVIN	house	549273.3815725701.1215	
GA087-048--30333010 --		3103	CLEAGHMORE	house	584561.0689731398.8621	
RO044-055001-		4400101	CLOGHAN		584368	750863
GA097-086--30409703 --		258	CLOGHAREVAUN	church/chapel	557541	725211
GA114-056-- --		386	CLOGHAUN (Loughrea By.)		553745	710879
GA103-111--30410352 --		298	CLOGHBALLYMORE	country house	539735	714084
GA060-056--30406012 --		90	CLONBROCK DEMESNE	country house	574550.3155739440.5093	
GA101-008--30410101 --		283	CLONFERT DEMESNE	bishop's palace	596105	721330
RO047-050-- --		4700001	CLOONAGH (Athlone North By.)		583491	745200
GA087-053003-	30408721	167	CLOONAMERAGAUN	church/chapel	578815	728228
RO050-019002-		5000008	CLOONBIGNY		587478	738407
GA085-037-- --		148	CLOONCAH (Kilconnell By.)		562811	730452
GA125-036-- --			CLOONEEN (Leitrim By.)		569384	704675

SMR/RMP ID	NIAH ID	RPS ID	Townland	Site Type	ITM (E)	ITM (N)
	31956001	5600580	CLOONFAD (MOY. BY.)	demesne walls/gates/railings	592375.97697274	405.7855
RO052-026--		5200764	CLOONGOWNA		599353	742169
GA101-006--		285	CLOONKEA		594957	719043
GA109-006001-	30410901		CLOONKEA	house	595095	718340
GA126-015--	30412609	458	CLOONMOYLAN (Abbeyville ED)	house	579659	701937
	31954003	5400026	CLOONULTY	house	592363.4024732157	8979
GA072-017--	30407202		COLMANSTOWN	farmyard complex	559861.9641738469	6982
GA101-011001-		282	COOLACURN SOUTH		595061	719382
GA122-052--	30412204	411	COOLE DEMESNE	country house	543819	705104
GA122-056001-		4045	COOLE DEMESNE		545062	705668
GA086-096--	30408610	157	CORRANEENA	cross	573203.7009731292	9987
RO056-014--	31956002	5600030	CORREEN	country house	591496.1668726459	5176
GA096-070--	30336002	246	CRAUGHWELL (Dunkellin By.)	church/chapel	550868	720401
GA088-006001-		224	CREAGH		586527	730991
GA114-063--	30340011	389	CREGACLARE DEMESNE	mausoleum	547049	711865
GA114-065--	30411401	381	CREGACLARE DEMESNE	farmyard complex	547407	712379

SMR/RMP ID	NIAH ID	RPS ID	Townland	Site Type	ITM (E)	ITM (N)
GA099-082002-	30409904		CROSSCONNELL MORE	school	584113	724642
GA099-083001-	30409903	269	CROSSCONNELL MORE	church/chapel	583837	724798
GA114-068--	30411420	3586	CUILMORE (Loughrea By.)	holy well	550579	707117
GA058-057--	30405807	3921	CULLIAGH NORTH	monument	550210.06287434	14.7742
GA105-070--			CURHEEN		560464	715117
GA105-078--		329	CUSCARRICK		561627	716675
GA061-075--	30406106	99	DALYSGROVE	country house	582713.5379740142	13.222
GA116-036--	30411615	397	DALYSTOWN DEMESNE	mausoleum	566414	711718
GA116-039--	30411614	881	DALYSTOWN DEMESNE	icehouse	567468	711582
GA116-045--		398	DALYSTOWN DEMESNE		567032	711245
GA106-061--	30410603	335	DARTFIELD	country house	568145	719197
GA029-209--		37	DEMESNE, TOWNPARKS (5th Division - Tuam)		543839	752224
GA118-025--	30411804	3666	DERRYHIVENY NORTH	mill (wind)	586921	710026
GA029-069--	30402914	3901	DRUM (Tuam Rural ED)	mill (wind)	545255.2297752408	3.667
GA103-118004-	30410340	289	DRUMACOO	mausoleum	539546	716863
RO051-047001-		5100009	DUNDONNELL		589335	738027
GA113-124--		374	DUNGORY WEST		538031	710585

SMR/RMP ID	NIAH ID	RPS ID	Townland	Site Type	ITM (E)	ITM (N)
GA113-126--30339017 --		3484	DUNGORY WEST	house	537413	710234
GA087-066--30333055 --		228	DUNLO	monument	584807.9499730958.6336	
GA088-010001-	30333064	3120	DUNLO	store/wareho use	585282.2135730748.829	
GA097-093--30409713 --		3611	DUNSANDLE	country house	557873	721712
GA125-057--30412501 --		3630	EAGLEHILL	country house	573032	706378
GA098-100--30409805 --		3214	EASTWELL	farmyard complex	571454	723940
GA086-109-- --		158	ELLAGH (Kilconnell By.)		573513	731404
GA084-071001-		141	ESKER (Athenry By.)		554530	725989
GA084-071002-	30408411	143	ESKER (Athenry By.)	church/chap el	554530.7347725953.3524	
GA109-010--30410906 --		358	ESKER (Longford By.)	martello tower	600406	716030
GA109-014--30410908 --		357	ESKER (Longford By.)	castle/fortifie d house	600398	715939
GA109-015--30410902 --		3283	ESKER (Longford By.)	canal (section of)	600181	715931
GA109-057--30410909 --		356	ESKER (Longford By.)	bridge	600488	715894
GA108-082--30338002 --, GA108-082001-		344	EYRECOURT DEMESNE	church/chap el	591153	716849
GA108-086001-	30338019	3246	EYRECOURT DEMESNE	country house	591900	716845
GA108-089--30338017 --		353	EYRECOURT DEMESNE	gates/railing s/walls	591544	716697

SMR/RMP ID	NIAH ID	RPS ID	Townland	Site Type	ITM (E)	ITM (N)
GA127-003--30412702 --		3660	FAIRYHILL	house	585687	705880
GA127-004--30343023 --		3766	FAIRYHILL	house	586228	705062
GA096-091--30409604 --		245	FARRANABLAKE WEST	house	549654	725867
	30331050	55	FARRANNABOX	graveyard/ce metery	543937.2564751314.8085	
GA108-117--30410806 --		3239	FEAGHMORE EIGHTER	house	587481	715981
GA098-104001-	30409808	3617	FINNURE	church/chap el	572251	719430
GA087-067001-	30408722	168	FOATS OR LEVALLYNEARL	church/chap el	579011	728251
GA087-067002-	30408723	169	FOATS OR LEVALLYNEARL	rectory/glebe /vicarage/cur ate's house	579067	728201
GA108-124001-	30410823	343	FRIARSLAND	friary	594287	713686
GA100-088--30410026 --			FYNAGH	steward's house	591581	719930
GA087-073-- --		2713	GARBALLY DEMESNE		583235	730335
GA087-074--30408714 --			GARBALLY DEMESNE	country house	583384	730438
GA087-075--30408712 --			GARBALLY DEMESNE	icehouse	583276	730572
GA087-085--30333054 --		172	GARBALLY DEMESNE	school	584685.081	730956.7997
GA114-075--30411421 --		383	GARDENBLAKE	church/chap el	550671	706942
GA107-079--30410716 --		339	GARRYAD AND GARRYDUFF	church/chap el	580905	712732

SMR/RMP ID	NIAH ID	RPS ID	Townland	Site Type	ITM (E)	ITM (N)
GA117-036--30411701--		399	GARRYAD AND GARRYDUFF	church/chapel	580873	712584
GA101-017001-	30410102	286	GLEBE (Part of)	cathedral	596099	721149
GA101-017012-			GLEBE (Part of)		596092	721147
GA087-093--30408727--			GLENLOUGHAUN	church/chapel	582545.151	727401.642
GA087-093001-		1230	GLENLOUGHAUN		582544	727397
GA071-038--30407107--		112	GLENNAGLOGHAUN SOUTH	church/chapel	553319.3445736214.4067	
GA122-093--		3452	GORT		545077	702145
GA122-097002-	30341036	3464	GORT	barracks	545234.3304702160.0328	
GA125-064--		873	GORTNAKILLA (Leitrim By.)		571234	703695
GA105-104001-	30410511		GORTNAMACKAN	house	557309	714856
GA099-105--30409912,--30409913		3261, 3262	GORTNAMONA (Clonmacnowen By.)	country house	583754	721913
GA127-010--30412701--		496	GOWIL	house	585305	706211
GA084-083001-	30408405	129	GRAIGABBIE SOUTH		553387.4717730275.536	
GA087-107--30408728--		3268	GRAIGUEAWONEEN	house	584011.1305727988.9877	
GA073-086--30407315--			GREENHILLS	house	566743.605	733239.9997
GA060-111--30406001--		3158	GREENVILLE	stables	569170.9422744352.9336	
GA073-090--30407301--		119	HAMPSTEAD	house	565811.5622738155.6639	

SMR/RMP ID	NIAH ID	RPS ID	Townland	Site Type	ITM (E)	ITM (N)
GA096-109--30409616 --		251	HOLLYPARK	country house	554331	722564
GA123-055--30412316 --		446	KILBEACANTY	church/chapel	548252	701906
GA105-120--30410510 --		3602	KILCHREEST	rectory/glebe/vicarage/curate's house	556410	714531
GA103-128001-		291	KILCOLGAN		541198	717998
GA103-128003-		1166	KILCOLGAN		541052	717731
GA103-128008-, GA103-128001-	30410333		KILCOLGAN	country house	541191	718001
GA095-056001-	30409528	232	KILCORNAN (Dunkellin By.)	country house	542457.9483720440.0123	
GA095-059--30335006 --		233	KILCORNAN (Dunkellin By.)	church/chapel	542352	720189
GA095-069--30335008 --		235	KILCORNAN (Dunkellin By.)	church/chapel	541242	720167
GA088-018--30334014 --		223	KILGARVE	church/chapel	586611.0218730928.5238	
GA061-099--30406103 --		3184	KILGLASS	house	577582.7413740095.4354	
GA086-152--30408607 --		156	KILLAAN	church/chapel	568799.3658731241.0911	
GA107-099--30410706 --		340	KILLACHUNNA	church/chapel	584215	714652
GA086-158--30408614 --			KILLAGH BEG	house	572164.9986728761.8173	
	30331044	3816	KILLALOONTY	house	542645.6187751559.5017	
GA126-033--30412607 --		461	KILLEEN SOUTH	mill (water)	579785	705623

SMR/RMP ID	NIAH ID	RPS ID	Townland	Site Type	ITM (E)	ITM (N)
GA126-034--30412605 --		459	KILLEEN SOUTH	church/chapel	578649.822	706049.3116
GA115-031003-	30411502	391	KILLEENADEEMA WEST	church/chapel	561598	712831
GA115-034--30411501 --		3604	KILLEENADEEMA WEST	house	561178	712897
GA033-036--30403309 --		44	KILLERORAN	monument	579190.8989751470.7624	
GA033-036002-	30403310	45	KILLERORAN	mausoleum	579257.4481751433.6097	
GA033-039--30403308 --		3171	KILLERORAN	rectory/glebe/vicarage/curate's house	578486.8195751775.4354	
GA046-057--30404606 --		68	KILLIAN	mill (water)	572449.7183750051.1706	
GA085-056003-		150	KILLIMOR		560284	728559
GA085-057--30408511 --		151	KILLIMOR	country house	560315.3239728480.7972	
GA099-118--30409906 --		3220	KILLORAN (Killoran ED)	church/chapel	576366	721684
GA109-045--30410905 --			KILNABORRIS	country house	596975	716186
GA104-158--30410403 --		304	KILQUAIN (Dunkellin By.)	house	551512	717402
GA122-104001-		413	KILTARTAN		545165	705924
GA122-105--30412202 --		412	KILTARTAN	church/chapel	545142	705839
GA122-106--30412203 --		409	KILTARTAN	school	545392	705731
GA099-128--30409909 --		271	KILTORMER WEST	church/chapel	581916	720660

SMR/RMP ID	NIAH ID	RPS ID	Townland	Site Type	ITM (E)	ITM (N)
GA097-115--30409701 --		259	KILTULLAGH NORTH	country house	557006	725421
GA113-139-- --		4506	KINVARRA (Kiltartan By.)		537315	710259
GA113-144--30339001 --		3476	KINVARRA (Kiltartan By.)	house	537028	710634
GA125-068--30412508 --		453	KNOCKADRUM	church/chapel	569470	704572
GA086-179-- --		163	KNOCKBRACK (Kilconnell By.)		567268	727746
GA071-055--30407111 --		3130	KNOCKCORRANDOO	mill (wind)	555630.3393737206.0833	
GA125-080--30412507 --		3632	KNOCKDRUMMORE	RIC barracks	569048	704521
GA100-113--30410006 --		3271	KYLEMORE (Longford By.)	school	590637	722937
GA070-103-- --		106	LACKAGH BEG		540754	735851
GA100-117-- --		272	LAURENCETOWN		588388	720684
GA095-079--30409529 --		243	LAVALLY (Dunkellin By.)	country house	544930	722068
GA123-067--30341058 --		450	LAVALLY (Kiltartan By.)	workhouse	545551	701712
GA123-068--30341057 --		451	LAVALLY (Kiltartan By.)	hospital/infirmmary	545596	701827
GA116-082--30411604 --		876	LEITRIM MORE	mill (water)	569079	712384
	30412307	3541	LENABOY	bridge	546007.3567704852.4046	
GA100-121--30410015 --		3276	LISBEG	farm house	593186	720956
GA107-133--30410710 --		338	LISDUFF (Longford By.)	mill (water)	577166	713461

SMR/RMP ID	NIAH ID	RPS ID	Townland	Site Type	ITM (E)	ITM (N)
GA099-137--30409901 --		3265	LISKELLY	house	580111	725431
GA100-133--30410002 --		3259	LISMANNY	gate lodge	587005	724163
GA118-061--30411801 --		408	LONGFORD (Longford By.)	country house	587501	711680
GA126-042--30412610 --		460	LOUGHAUNROE EAST	water pump	578604	705984
	31954001	5400031	LOUGHLACKAGH	church/chapel	593764.261273	1970.8759
	31954002	5400578	LOUGHLACKAGH	post box	593787.482673	1956.9169
GA105-150008-	30337021	320	LOUGHREA	church/chapel	562125	716569
GA105-150013-		1288	LOUGHREA		562181	716712
GA105-150014-	30337038	317	LOUGHREA	cathedral	562132	716423
GA105-151002-	30337006		LOUGHREA	graveyard/cemetery	561940	716768
GA105-155--30337039 --		3496	LOUGHREA	house	562404	716396
GA074-084--30407402 --		3951	LOWVILLE		577243.557973	7019.7173
GA125-124003-	30412512	3631	MARBLEHILL	icehouse	568130	703762
GA125-134--30412510 --		457	MARBLEHILL	country house	567913	703943
GA073-143002-	30407317	124	MONEYVEEN	mausoleum	568761.677173	3280.4721
GA073-143003-			MONEYVEEN		568762	733280
GA071-064001-	30407109	115	MONIVEA DEMESNE	farmyard complex	554889.515273	6461.3492

SMR/RMP ID	NIAH ID	RPS ID	Townland	Site Type	ITM (E)	ITM (N)
GA071-067--30407110 --		114	MONIVEA DEMESNE	mausoleum	554240.4326736024.9729	
GA046-068--30404617 --		3152	MOUNTBELLEW DEMESNE	walled garden	566176.3714746520.3939	
GA046-070--30404620 --		62	MOUNTBELLEW DEMESNE	church/chapel	567222.9315746434.1421	
GA044-081--30404411 --		57	MOYNE	country house	552216.9584745385.7998	
GA044-083-- --			MOYNE		552191	745425
GA058-074--30405803 --		3918	MOYNE	monument	552345.6746744722.9736	
GA118-068--30411802 --		3229	MUINGBAUN	house	585188	711106
GA106-139--30410604 --		331	MULLAGH MORE	church/chapel	573644	718949
GA046-071--30404603 --		67	NEWGROVE (Killian By.)	church/chapel	571420.5595751097.6834	
GA058-076--30405817 --		84	NEWTOWN (Tiaquin By.)	country house	553105.7268743657.5295	
GA099-155--30409908 --		3222	NEWTOWNEYRE	mill (wind)	581754	720966
GA099-160001-	30409910	270	NEWTOWNEYRE	church/chapel	581765	720565
GA100-148-- --			OGHIL MORE		588641	721240
GA095-110-- --		241	ORAN MORE		537622	724624
GA095-111001-		930	ORAN MORE		537924	724665
GA095-113-- --			ORAN MORE		537576	723891
GA095-114--30409508 --		240	ORAN MORE	church/chapel	538002	724533

SMR/RMP ID	NIAH ID	RPS ID	Townland	Site Type	ITM (E)	ITM (N)
	30331048	3819	PARK (CLARE BY)	court house	543888.2857751657	6653
GA044-014-- --	30404404	3911	POLLBAUN,COOLREVAGH ,BARBERSFORT,CAHERG AL (Killерerіn ED)	bridge	547680.0328747647	5708
GA088- 020002-		2751	POLLBOY		586864	729730
GA088-023-- --		2741	POLLBOY		585584	730282
GA127-014-- --	30343015		PORTUMNA	garden structure misc	585311	704730
GA127-015-- --	30343011, 30343010	467	PORTUMNA	church/chap el	585197	704667
GA127-018-- --	30343048	473	PORTUMNA DEMESNE	country house	585212	704026
GA127-024-- --	30343024	472	PORTUMNA DEMESNE	church/chap el	585091	704514
GA085-081-- --		152	RAFORD		560995	726218
GA085-082-- --			RAFORD		560442	726047
RO056-016-- --	31956005	5600028, 5600029	RAGHRABEG	fortification	596395	725428
RO056- 018001-	31956004	5600027	RAGHRABEG	bridge	596614.077	725468.9844
GA104- 233001-		307	RAHASANE		547385	718490
GA098-132-- --	30409801	3201	RATHGLASS	country house	567758	725609
GA107-169-- --	30410705	3657	RATHMORE DEMESNE	country house	577922	714577
GA095-138-- --	30409517	3026	ROCKHILL	house	539042	723649

SMR/RMP ID	NIAH ID	RPS ID	Townland	Site Type	ITM (E)	ITM (N)
GA095-140--30409516 --			ROCKLANDS	house	538665	723779
GA103-171-- --		297	ROEVEHAGH		543945	719527
GA097-146001-			SAINTCLERANS		555495	719934
GA071-078--30407112 --		3746	SHEEAUNPARK	monument	547143.2581732589.4286	
GA059-061--30405902 ---		87	SKEHANAGH (Tiaquin By.)	church/chapel	557716.7393740839.8224	
GA059-061001-			SKEHANAGH (Tiaquin By.)		557716	740840
GA085-085--30408514 --		154	STREAMSFORD	country house	563712	730632
	30331045	52	TIRBOY	railway station	543393.5298751620.6092	
	31954005	5400032	TONVEY	farm house	593677.6216731277.3483	
	30331006	31	TOWNPARKS (1ST DIVISION)	mill (water)	543513.0006752171.2165	
	30331003	832	TOWNPARKS (1ST DIVISION)	house	543505.431	752211.7869
	30331016	841	TOWNPARKS (1ST DIVISION)	house	543619.1752752059.8738	
	30331002	3798	TOWNPARKS (1ST DIVISION)	house	543313.8301752280.4344	
	30331004	3799	TOWNPARKS (1ST DIVISION)	house	543439.8138752190.6595	
GA029-180001-		824	TOWNPARKS (2nd Division - Tuam)		543437	751950
GA029-179008-	30331025	29	TOWNPARKS (2ND DIVISION)	cathedral	543274.2854751865.8244	
GA029-182--30331007 --			TOWNPARKS (2ND DIVISION)	mill (water)	543448.3844752104.059	

SMR/RMP ID	NIAH ID	RPS ID	Townland	Site Type	ITM (E)	ITM (N)
	30331013	828	TOWNPARKS (2ND DIVISION)	bank/financial institution	543511.4058752024.4209	
	30331053	1008	TOWNPARKS (2ND DIVISION)	public house	543408.2514751743.8158	
GA029-186--	30331037		TOWNPARKS (3RD DIVISION)	convent/nunnery	543732	751910
GA029-187--	30331038	3811	TOWNPARKS (3RD DIVISION)	graveyard/cemetery	543754.4619751953.3939	
GA029-188--	30331039	32	TOWNPARKS (3RD DIVISION)	cathedral	543793.3033751988.1571	
	30331029	27	TOWNPARKS (3RD DIVISION)	town/counthall	543532.4841751970.9447	
	30331033	28	TOWNPARKS (3RD DIVISION)	bank/financial institution	543590.0234751931.9947	
	30331032	861	TOWNPARKS (3RD DIVISION)	house	543560.6214751912.6106	
	30331034	863	TOWNPARKS (3RD DIVISION)	post office	543573.7377751850.6484	
	30331040	3812	TOWNPARKS (3RD DIVISION)	gates/railings/walls	543811.4085751930.3268	
	30331042	3814	TOWNPARKS (3RD DIVISION)	bishop's palace	543869.2568751866.6075	
	30331043	3815	TOWNPARKS (3RD DIVISION)	house	543689.9056751779.277	
	30331052	34	TOWNPARKS (4TH DIVISION)	convent/nunnery	543669.2252751968.6261	
	30331022	848	TOWNPARKS (4TH DIVISION)	house	543726.1378752090.6532	
	30331021	849	TOWNPARKS (4TH DIVISION)	building misc	543710.3981752079.5893	
	30331019	850	TOWNPARKS (4TH DIVISION)	house	543644.5874752051.9455	
	30331018	852	TOWNPARKS (4TH DIVISION)	gates/railings/walls	543612.4386752037.5391	

SMR/RMP ID	NIAH ID	RPS ID	Townland	Site Type	ITM (E)	ITM (N)
	30331036	857	TOWNPARKS (4TH DIVISION)	house	543678.5615751860.5088	
	30331020	3805	TOWNPARKS (4TH DIVISION)	post box	543692.135	752090.1619
GA029-191--30331001--		3797	TOWNPARKS (5th Division -mill (wind Tuam)		544382.5937752557.535	
GA088-028002-	30333062	184	TOWNPARKS (Clonmacnowen By. - Ballinasloe)	church/chapel	585333.7128730959.2307	
GA088-029--30333049--		204	TOWNPARKS (Clonmacnowen By. - Ballinasloe)	church/chapel	585078	731110
GA088-037--30333044--			TOWNPARKS (Clonmacnowen By. - Ballinasloe)	church/chapel	585083	731158
GA088-038--30333027--		192	TOWNPARKS (Clonmacnowen By. - Ballinasloe)	house	585418.516	731241.3757
GA088-040001-	30334007	222	TOWNPARKS (Clonmacnowen By. - Ballinasloe)	house	585841	731109
GA088-041001-		2724	TOWNPARKS (Clonmacnowen By. - Ballinasloe)		585909	731073
GA088-047001-	30333029	194	TOWNPARKS (Clonmacnowen By. - Ballinasloe),TOWNPARKS (Moycarn By. - Ballinasloe)	bridge	585463	731183
GA108-228--30338006--		345	TOWNPARKS (Longford By. - Eyrecourt)	market house	591355	716710
GA108-228001-	30338014	347	TOWNPARKS (Longford By. - Eyrecourt)	church/chapel	591406	716625
GA108-243--30338011--			TOWNPARKS (Longford By. - Eyrecourt)	house	591358	716624
GA088-047--30334006--		221	TOWNPARKS (Moycarn By. - Ballinasloe)	bridge	585696.1775731093.9991	

SMR/RMP ID	NIAH ID	RPS ID	Townland	Site Type	ITM (E)	ITM (N)
GA114-166001-, GA114-166002-	30411409		TULLIRA	country house	547274	709749
GA103-189-- --	30410337	290	TYRONE	house	539227	717788
GA098-137003-	30409807	267	WALLSCOURT	church/chapel	569736	720106
GA061-124-- --		97	WESTON		578664	739587
GA086-239-- --		165	WOODLAWN		567393	732038
GA086-241-- --	30408603		WOODLAWN	country house	567829.2613731264.804	
GA086-243-- --	30408604		WOODLAWN	icehouse	568031.3916730782.1718	
GA086-251-- --	30408612	162	WOODLAWN	gate lodge	568749.1654729632.6163	
GA029-067-- --	30331009	26		bishop's palace	543628	752138
	30407113		BELLEVILLE DEMESNE	country house	549093.4262733626.1074	
	30409716		CALLATRA	country house	555649.1701719946.8789	
	15000010	4	ATHLONE,ATHLONE AND BIGMEADOW	bridge	603863.8161741516.0517	
	15000011	5	RANELAGH	hall	603799.2444741521.9766	
	15000012	6	RANELAGH	church/chapel	603741.4644741535.5246	
	15000013	7	RANELAGH	post office	603718.4967741497.0736	
	15000014	8	RANELAGH	office	603697.5951741480.8335	
	15000015	9	RANELAGH	garda station/const	603673.1124741460.8607	

SMR/RMP ID	NIAH ID	RPS ID	Townland	Site Type	ITM (E)	ITM (N)
				abulary barracks		
	15000021	10	ATHLONE AND BIGMEADOW	house	603644.737	741400.245
	15000023	11	ATHLONE AND BIGMEADOW	church/chapel	603558.7989741394	741394.3177
	15000032	12	ATHLONE AND BIGMEADOW	house	603640.051	741373.8622
	15000034	13	ATHLONE AND BIGMEADOW	house	603631.4727741364	741364.7608
	15000035	14	ATHLONE AND BIGMEADOW	house	603627.5393741359	741359.0349
	15000036	15	ATHLONE AND BIGMEADOW	court house	603613.7919741348	741348.5443
	15000052	16	ATHLONE AND BIGMEADOW	house	603512.5124741330	741330.1311
	15000058	17	ATHLONE AND BIGMEADOW	house	603473.4932741347	741347.2243
	15000059	18	ATHLONE AND BIGMEADOW	house	603466.5162741351	741351.0144
	15000063	19	ATHLONE AND BIGMEADOW	house	603438.9489741363	741363.9357
	15000068	20	ATHLONE AND BIGMEADOW	building misc	603407.3603741384	741384.2835
	15000069	21	ATHLONE AND BIGMEADOW	house	603403.1916741395	741395.6392
	15000070	22	ATHLONE AND BIGMEADOW	house	603394.427	741392.2639
	15000092	23	BELLAUGH	house	603204.1782741430	741430.629
	15000113	24	BELLAUGH	house	603431.5314741123	741123.2595
	15000127	25	ATHLONE AND BIGMEADOW	house	603436.8245741345	741345.6592

SMR/RMP ID	NIAH ID	RPS ID	Townland	Site Type	ITM (E)	ITM (N)
	15000129	26	ATHLONE AND BIGMEADOW	house	603450.6311741339.369	
	15000138	27	ATHLONE AND BIGMEADOW	house	603511.9953741305.4263	
	15000159	28	ATHLONE AND BIGMEADOW	house	603605.7519741291.7297	
	15000161	29	ATHLONE AND BIGMEADOW	house	603625.5293741292.9765	
	15000163	30	ATHLONE AND BIGMEADOW	house	603649.4499741297.6592	
	15000164	31	ATHLONE AND BIGMEADOW	house	603660.4904741301.7675	
	15000165	32	ATHLONE AND BIGMEADOW	bank/financial institution	603669.9399741302.8721	
	15000166	33	ATHLONE AND BIGMEADOW	house	603635.6831741297.9193	
	15000172	34	ATHLONE AND BIGMEADOW	school	603679.8294741085.2535	
	15000174	35	ATHLONE AND BIGMEADOW	house	603616.0389741105.1284	
	15000205	36	ATHLONE AND BIGMEADOW	house	603659.1657741319.8393	
	15000208	37	ATHLONE AND BIGMEADOW	house	603639.7313741316.2582	
	15000222	38	ATHLONE AND BIGMEADOW	house	603685.9504741436.2142	
	15000229	39	ATHLONE AND BIGMEADOW	town/city walls	603718.6027741414.3154	
	15000238	40	ATHLONE AND BIGMEADOW	house	603730.294 741359.0507	
	15000256	41	ATHLONE AND BIGMEADOW	house	603742.7757741313.0655	
	15000259	43	ATHLONE AND BIGMEADOW	house	603759.7908741291.7565	

SMR/RMP ID	NIAH ID	RPS ID	Townland	Site Type	ITM (E)	ITM (N)
	15000260	44	ATHLONE AND BIGMEADOW	house	603764.388574	1281.4286
	15000276	45	ATHLONE AND BIGMEADOW	store/warehouse; outbuilding	603760.173974	1335.1402
	15000280	46	ATHLONE AND BIGMEADOW	school	603814.794374	1288.1597
	15000286	47	ATHLONE AND BIGMEADOW	house	603834.108374	1359.132
	15000287	48	ATHLONE AND BIGMEADOW	house	603825.595674	1360.7302
	15000288	49	ATHLONE AND BIGMEADOW	house	603818.681	741358.0961
	15000289	50	ATHLONE AND BIGMEADOW	house	603810.865474	1360.6975
	15000314	51	ATHLONE AND BIGMEADOW	house	603740.700274	1452.2156
	15000315	52	ATHLONE AND BIGMEADOW	house	603749.530374	1446.8673
	15000319	53	ATHLONE AND BIGMEADOW	house	603782.226574	1404.1848
	15000320	54	ATHLONE AND BIGMEADOW	house	603789.880374	1405.8299
	15000322	55	ATHLONE AND BIGMEADOW	house	603808.085174	1401.4388
	15000323	56	ATHLONE AND BIGMEADOW	house	603807.751374	1392.4869
	15000324	57	ATHLONE AND BIGMEADOW	house	603808.295974	1384.0755
	15000326	58	ATHLONE AND BIGMEADOW		603847.636974	1426.1066
	15000327	59	ATHLONE AND BIGMEADOW	house	603847.188474	1418.761

SMR/RMP ID	NIAH ID	RPS ID	Townland	Site Type	ITM (E)	ITM (N)
	15000328	60	ATHLONE AND BIGMEADOW	house	603844.08337414	13.8663
	15000329	61	ATHLONE AND BIGMEADOW	house	603841.94367414	09.7876
	15000330	62	ATHLONE AND BIGMEADOW	house	603840.22367414	05.5225
WN029-042087-	15000331	63	ATHLONE AND BIGMEADOW	coaching inn	603840.52457413	96.8276
	15000333	64	ATHLONE AND BIGMEADOW	house	603831.24187413	82.9759
	15000338	65	ATHLONE AND BIGMEADOW	house	603849.50887413	25.0473
	15000344	66	ATHLONE AND BIGMEADOW	lock keeper's house	603918.82697413	32.2891
	15000345	67	ATHLONE AND BIGMEADOW	lock	603951.23977413	08.3407
	15000347	68	ATHLONE AND BIGMEADOW	church/chapel	603882.37147413	70.1722
	15000349	69	ATHLONE AND BIGMEADOW	store/warehouse	603864.65927414	06.0056
WM029-042002-	15000352	70	ATHLONE AND BIGMEADOW	fortification	603803.48757414	48.3525
	15000386	71	RANELAGH	monument	603759.61417415	67.2187
	15000396	72	ATHLONE AND BIGMEADOW	obelisk	603515.94147414	02.1745
	15000398	73	ATHLONE AND BIGMEADOW	graveyard/cemetery	603816.55747411	27.5051
	15000399	74	ATHLONE AND BIGMEADOW	vent pipe	603812.52177411	21.9972
	15000414	75	ATHLONE AND BIGMEADOW	harbour/dock/port	603901.56327413	78.822
	15000418	76	ATHLONE AND BIGMEADOW	house	603736.12047413	65.008

SMR/RMP ID	NIAH ID	RPS ID	Townland	Site Type	ITM (E)	ITM (N)
	15000419	77	ATHLONE AND BIGMEADOW	post box	603549.553674	1299.6612
	15001016	78		water tower	602887.569974	1539.4492
	15001038	79		building misc	602574.608	741596.5706
	15001069	80	BOGGANFIN	post box	602694.232574	1590.9064
	15001072	81	BELLAUGH	battery	602819.791874	1568.3079
	15003059	82	BOGGANFIN	bridge	603058.188	741760.8877
	15003065	83	BELLAUGH	building misc	603009.635174	1731.314
	15003129	84	BRITTAS (Moyashel & Magheradernon By.)	canal (section of)	603069.021174	2038.6779
	15003134	85	RANELAGH	battery	603086.630774	2146.4705
	15004130	97	RANELAGH	pier/jetty	603590.706174	1797.1584
	15004131	98	RANELAGH	building misc; gates/railings/walls	603574.239674	1791.5707
	15004134	99	RANELAGH	barracks	603673.943774	1654.6059
	15004142	100	RANELAGH	water tower	603260.873974	1780.3077
	15004143	101	RANELAGH	locomotive shed	603231.966574	1778.4088
	15004144	102	BRITTAS (Moyashel & Magheradernon By.)	bridge	603191.397274	1775.9509
	15004146	103	RANELAGH	store/warehouse use	603217.172	741795.8868
	15004150	104	RANELAGH	water tower	603511.176274	1867.7269
	15004151	105	RANELAGH	office; railway station	603414.815	741860.305
	15004171	106	RANELAGH	building misc; gates/railings/walls	603437.543574	1594.9617

SMR/RMP ID	NIAH ID	RPS ID	Townland	Site Type	ITM (E)	ITM (N)
	15004177	107	RANELAGH	barracks	603602.186574	1555.2648
	15004178	108	RANELAGH	barracks	603611.768774	1497.6403
	15004179	109	RANELAGH	barracks	603619.071474	1506.2718
	15004180	110	RANELAGH	barracks	603659.417874	1551.884
	15004181	111	RANELAGH	hospital/infirm mary	603546.845974	1526.2471
	15004182	112	RANELAGH	stables	603585.360574	1529.1473
	15004183	113	RANELAGH	building misc; gates/railings s/walls	603560.645574	1543.8509
	15004184	114	RANELAGH	building misc	603511.799974	1527.3714
	15004185	115	RANELAGH	office	603414.242974	1523.6945
	15004186	116	RANELAGH	officer's house	603573.260374	1508.3964
	15004187	117	RANELAGH	store/warehouse use	603360.269274	1520.689
	15004188	118	RANELAGH	sports hall/centre/gymnasium	603350.697674	1646.1542
	15004189	119	RANELAGH	barracks	603410.841474	1624.3597
	15004190	120	RANELAGH	barracks	603513.275774	1634.3594
	15004191	121	RANELAGH	officer's house	603556.718474	1750.0299
	15004192	122	RANELAGH	prison/jail	603581.854174	1727.2128
	15004193	123	RANELAGH	tank/silo	603520.721974	1670.2377
	15004194	124	RANELAGH	barracks	603568.843574	1654.675
	15004195	125	RANELAGH	guard house	603628.206474	1657.7164
	15004197	126	RANELAGH	latrine	603711.183374	1588.8841

Monument No	Townland	Monument Type	ITM (E)	ITM (N)
47	ABBEYFIELD	Religious house - Franciscan friars	573299	731457
166	ABBEY (Tiaquin By.)	Religious house - Cistercian monks	550665	743641
254	DRUMACOO	Church	539543	716852
254	DRUMACOO	Graveyard	539558	716856
254	DRUMACOO	Mausoleum	539546	716863
254	DRUMACOO	Ritual site - holy well	539501	716826
254	DRUMACOO	Building	539542	716830
254	DRUMACOO	Bullaun stone	539646	716884
254	DRUMACOO	Cross	539715	716853
254	DRUMACOO	Settlement cluster	539536	716891
254	DRUMACOO	Road - road/trackway	539541	716854
254	DRUMACOO	Cairn - unclassified	539715	716854
254	DRUMACOO	Cross-slab	539541	716854
254	DRUMACOO	Leacht	539715	716853
259	CASTLETOWN (Kiltartan By.)	Castle - Anglo-Norman masonry castle	545934	704720
272	CASTLEPARK	Castle - tower house	551916	712190
278	ABBERT DEMESNE	Church	554577	742023
283	DERRYHIVENY SOUTH	Castle - tower house	587124	708526
327	TUROE	Stone sculpture - aniconic (present location)	562549	722597
371	ATTIDERMOT	Ringfort - rath	578857	727088
371	ATTIDERMOT	Redundant record	579082	727190
371	ATTIDERMOT	Ringfort - rath	579191	727075

Monument No	Townland	Monument Type	ITM (E)	ITM (N)
406	ATHENRY	Castle - Anglo-Norman masonry castle	550384	728021
446	KILTIERNAN EAST	Church	543675	715618
461	PORTUMNA DEMESNE	Religious house - Dominican friars	585423	703964
462	PALLAS (Leitrim By.)	Castle - tower house	575744	708520
467	CASTLEGAR EAST	Ritual site - holy well	578985	740625
467	CASTLEGAR EAST	Crucifixion plaque	578985	740625
498	MOANMORE EAST	Stone circle - embanked	564502	715459
499	MASONBROOK	Ringfort - rath	565874	714672
499	MASONBROOK	Ringfort - rath	565621	714183
512	ABBEYPARK	Religious house - Augustinian canons	585620	725843
515	PORTUMNA DEMESNE	House - fortified house	585212	704026
554	FRIARY	Religious house - Cistercian monks	573710	705866
563	CLOONIGNY	Moated site	576391	733939
563	CLOONIGNY	Castle - unclassified	576391	733939
609	MERLINPARK	Castle - tower house	533441	725966
621	LISSARD	Ringfort - rath	574061	733223
621	LISSARD	Ringfort - rath	574067	733122
621	LISSARD	Souterrain	574067	733122
627	LACKAN (Dunkellin By.)	Ringfort - rath	547693	712857
627	LACKAN (Dunkellin By.)	Souterrain	547693	712857
642	KILCORNAN (Kilconnell By.)	Settlement cluster	552461	729458

Monument No	Townland	Monument Type	ITM (E)	ITM (N)
643	TONAROASTY	Settlement cluster	563469	716111
682	BALLYCREGGAN	Castle - motte and bailey	596003	744795
520	ATHLONE AND BIGMEADOW	Castle - Anglo-Norman masonry castle	603803.4875	741448.3 525

Monument No.	Townland	Monument Type	ITM (E)	ITM (N)
GA114-050----	CASTLEDALY	Enclosure	551474	709211
GA106-115----	LISCOYLE	Ringfort - rath	573831	715736
GA106-117----	LISCOYLE	Chapel	574192	716391
GA098-071----	CARROWREAGH (Longford By.)	Barrow - bowl- barrow	573355	721598
GA114-054----	CASTLEPARK	Castle - tower house	551916	712190
GA114-056----	CLOGHAUN (Loughrea By.)	Castle - tower house	553745	710879
GA098-072----	CARROWREAGH (Longford By.)	Ringfort - rath	572863	721071
GA106-118----	LISNAGRY	Ringfort - rath	569222	713617
GA114-057001-	CORKER	Ringfort - rath	546225	707491
GA113-018----	BALLYMAQUIFF NORTH	Castle - tower house	544981	709603
GA113-019----	BALLYMAQUIFF NORTH	Ringfort - cashel	544590	708921
GA106-035----	CARRA (Leitrim By.)	Ringfort - rath	570401	718434
GA106-036----	CARRA (Leitrim By.)	Children's burial ground	570681	717840
GA106-086----	GRANGE MORE	Children's burial ground	573663	713669
GA108-206001-	MOYOWER	Children's burial ground	591718	714937
GA108-210----	RAHEEN (Derrew ED)	Barrow - unclassified	584757	717374
GA108-214----	SKEHANAGH (Longford By.)	Ringfort - rath	586382	714256
GA113-114----	DRUMHARSNA SOUTH	Ringfort - cashel	542721	710252
GA114-106----	KINMONA SOUTH	Souterrain	548306	709088
GA115-003----	BALLYCUDDY,BALLY NACURRAGH	Ringfort - rath	556370	712900

Monument No.	Townland	Monument Type	ITM (E)	ITM (N)
GA115-048----	SONNAGH NEW	Children's burial ground	558992	710529
GA115-050----	SONNAGH NEW	Ringfort - rath	559891	709733
GA117-005----	BALLYLEEN	Ringfort - rath	578444	708574
GA125-121----	MARBLEHILL	Megalithic tomb - wedge tomb	568722	703909
GA122-031----	CAHERGLASSAUN	Ringfort - cashel	540870	706411
GA114-107----	KINMONA SOUTH	Ringfort - rath	548266	708929
GA115-004----	BALLYNACURRAGH	Ringfort - rath	556422	712654
GA115-006----	BALLYNACURRAGH	Ringfort - rath	556943	712129
GA106-038----	CARROWMORE (Bracklagh ED ,LIMEHILL	Ringfort - rath	570233	713262
GA106-039----	CARROWROE (Kilmeen ED)	Ritual site - holy well	569953	717857
GA106-040----	CARROWROE (Kilmeen ED)	Ringfort - rath	570216	717283
GA115-051----	TINAGEERAGH	Redundant record	562959	712944
GA106-087----	GRANGE MORE	Ringfort - rath	573110	713562
GA106-088----	GRANGE MORE	Ringfort - rath	573505	713312
GA106-090----	KILBRIDE	Ringfort - rath	573209	715261
GA106-091----	KILBRIDE	Ringfort - rath	573372	714790
GA108-223----	STOWLIN	Ritual site - holy well	585127	714428
GA117-006----	BOLEYNAMINNA	Bullaun stone	576253	712740
GA117-007----	BOULUSKEAGH OR FLOWERHILL	Ringfort - rath	579290	709245
GA113-115----	DRUMHARSNA SOUTH	Ringfort - cashel	543075	710229
GA113-116----	DRUMHARSNA SOUTH	Ringfort - cashel	542060	710228
GA113-117----	DRUMHARSNA SOUTH	Ringfort - rath	543004	710095
GA114-072----	FURZYPARK (Dunkellin By.)	Barrow - ring-barrow	549072	712909
GA113-020----	BALLYMAQUIFF SOUTH	Ringfort - rath	545192	709081
GA114-073----	FURZYPARK (Dunkellin By.)	Ringfort - rath	548888	712667
GA114-073001-	FURZYPARK (Dunkellin By.)	Souterrain	548888	712667
GA114-077----	GORTEENANISKA	Souterrain	551768	707594
GA095-152----	MOYVEELA	Cist	544014	723069
GA106-040001-	CARROWROE (Kilmeen ED)	Souterrain	570218	717293
GA106-044----	CARROWSHANBALL Y	Ringfort - rath	571394	716418

Monument No.	Townland	Monument Type	ITM (E)	ITM (N)
GA106-045----	CASTLENANCY	Ringfort - rath	571748	718278
GA106-150----	SHANGARRY	Ringfort - rath	572298	714939
GA113-057----	CAHERDALY	Ringfort - cashel	544649	712168
GA113-118----	DRUMHARSNA SOUTH	Ringfort - cashel	543013	709941
GA114-107001-	KINMONA SOUTH	Souterrain	548266	708929
GA114-108001-	KINMONA SOUTH	Enclosure	548295	708802
GA115-006001-	BALLYNACURRAGH	Children's burial ground	556943	712129
GA115-052----	LISHEENACLARA	Ringfort - cashel	563957	710903
GA117-010----	BOULUSKEAGH OR FLOWERHILL	Bee-boles	579649	709632
GA122-032----	CAHERGLASSAUN	Mine	540638	706418
GA122-033----	CAHERGLASSAUN	Redundant record	540603	706356
GA126-046----	Lough Derg	Church	579852	702343
GA045-004----	BRIERFIELD (Blake)	Ringfort - rath	557736	745334
GA045-005----	BRIERFIELD (Toole)	Redundant record	557673	746776
GA046-003----	BELDERNY SOUTH	Ringfort - unclassified	569373	745062
GA046-016----	CARROWNAFREEVY	Designed landscape feature	572431	749784
GA046-021----	CARROWNAFREEVY	Designed landscape feature	572997	749604
GA046-022----	CARROWNAFREEVY	Designed landscape - tree-ring	573057	749404
GA046-024----	CARROWNAFREEVY	Designed landscape feature	573147	749464
GA046-025----	CARROWNAFREEVY	Designed landscape feature	573277	749464
GA046-026----	CARROWNAFREEVY	Designed landscape - tree-ring	573287	749314
GA046-027----	CARROWNAFREEVY	Children's burial ground	573352	749316
GA045-008----	CARROWNABO	Crannog	560679	747204
GA045-009001-	CASTLEBELLEW	Castle - unclassified	562529	746326
GA113-119----	DRUMHARSNA SOUTH	Ringfort - cashel	542893	709793
GA113-120----	DRUMHARSNA SOUTH	House - indeterminate date	542229	710298
GA114-145----	RAHALY	Enclosure	549028	709048
GA114-147----	RATHANLON	Ringfort - cashel	547526	710816
GA114-147001-	RATHANLON	Souterrain	547514	710804
GA114-148----	RATHANLON	Designed landscape feature	547389	710720
GA114-149----	RATHANLON	Ringfort - cashel	547073	710688

Monument No.	Townland	Monument Type	ITM (E)	ITM (N)
GA115-007----	BOHABOY	Children's burial ground	559266	707021
GA114-078----	GRANNAGH (Kiltartan By.)	Barrow - ring-barrow	549904	710123
GA095-157001-	GARRAUN SOUTH (Dunkellin By.)	Ringfort - cashel	537004	726130
GA095-157002-	GARRAUN SOUTH (Dunkellin By.)	Field system	537004	726129
GA115-053----	KNOCKASH	Ringfort - cashel	564162	711607
GA116-002----	AILLE (Leitrim By.)	Graveyard	566116	712935
GA116-003----	AILLE (Leitrim By.)	Souterrain	565589	712487
GA106-045001-	CASTLENANCY	Souterrain	571748	718278
GA106-150001-	SHANGARRY	Souterrain	572298	714939
GA106-151----	SHANGARRY	Ringfort - rath	572066	714715
GA106-151001-	SHANGARRY	Souterrain	572066	714715
GA083-034----	FRENCHFORT	Ringfort - rath	540350	726267
GA083-035----	FRENCHFORT,GLEN NASCAUL	Ringfort - rath	539494	727067
GA083-036001-	GARRAUN NORTH (Dunkellin By.)	Moated site	536962	727363
GA096-010001-	BALLYWINNA	Children's burial ground	552069	721749
GA106-081001-	GORTYMADDEN	Souterrain	572440	716651
GA106-082001-	GORTYMADDEN	Ringfort - rath	572753	716417
GA106-152----	SHANGARRY	Ringfort - rath	571796	714320
GA106-152001-	SHANGARRY	Souterrain	571796	714320
GA106-153----	SHANGARRY	Ringfort - rath	572422	714510
GA106-155----	SRAHDOO	Enclosure	566804	715009
GA113-074----	CAHERMORE	Ringfort - rath	542095	708215
GA113-078----	CARROWGARRIFF NORTH	Ringfort - cashel	541717	711499
GA113-079----	CARROWGARRIFF NORTH,LISHEENEEN AUN EAST	Ringfort - rath	540997	712090
GA113-079001-	CARROWGARRIFF NORTH,LISHEENEEN AUN EAST	Children's burial ground	540997	712090
GA113-121----	DRUMHARSNA SOUTH,OWENBRIST Y	Ringfort - cashel	543148	711411
GA114-150----	RATHBAUN (Dunkellin By.)	Ringfort - rath	548040	712636
GA114-151----	RATHBAUN (Dunkellin By.)	Barrow - ring-barrow	548793	712107
GA114-152----	RATHBAUN (Dunkellin By.)	Ringfort - rath	547962	711924

Monument No.	Townland	Monument Type	ITM (E)	ITM (N)
GA115-033----	KILLEENADEEMA WEST	Children's burial ground	561631	711966
GA115-037----	KNOCKASH	Children's burial ground	564255	712284
GA115-039----	KNOCKASH	Ringfort - cashel	564108	711982
GA116-005----	AILLE (Leitrim By.)	Castle - tower house	565429	712295
GA116-010----	BALLYARGADAUN	Ritual site - holy well	567822	710940
GA117-092002-	TREANANEARLA	Children's burial ground	581054	710186
GA122-129----	SHIGAUNAGH	Ringfort - cashel	540451	705837
GA045-009002-	CASTLEBELLEW	Field system	562538	746319
GA030-047----	CORRALEA (Ballymoe By.)	Crannog	552931	753383
GA030-048----	CURRAGHSCREEN (Ballymoe By.)	Ringfort - rath	552201	753283
GA045-011----	CLOONASCRAUGH (Tiaquin By.)	Children's burial ground	556297	750891
GA045-012----	CLOONASCRAUGH (Tiaquin By.)	Ringfort - rath	556390	750964
GA045-010001-	CASTLEBELLEW	Ritual site - holy well	562547	746457
GA045-010002-	CASTLEBELLEW	Ritual site - holy tree/bush	562553	746466
GA030-064----	GINNAUN	Graveyard	554041	752843
GA031-032----	DERRINLOUGH	Crannog	560019	753243
GA044-089----	SHANTALLOW (Clare By.)	Building	546377	747884
GA044-091----	SHANTALLOW (Clare By.)	Children's burial ground	546431	748010
GA045-001----	ANNAGHMORE EAST	Children's burial ground	563256	751032
GA045-002----	BRIERFIELD	Enclosure	558000	746354
GA045-003----	BRIERFIELD (Blake)	Children's burial ground	557270	746434
GA045-006----	CARROWKEEL (Tiaquin By.)	Ringfort - rath	561126	748485
GA045-007----	CARROWNABO	Windmill	561314	747669
GA045-012001-	CLOONASCRAUGH (Tiaquin By.)	Souterrain	556390	750964
GA045-014----	CLOONORANOUGHT ER	Ringfort - rath	561236	745035
GA045-015----	COOLOO	Enclosure	556563	748719
GA045-015001-	COOLOO	Children's burial ground	556563	748720
GA045-016----	COOLOO	Burial	557330	747904

Monument No.	Townland	Monument Type	ITM (E)	ITM (N)
GA045-017----	DOONWOOD	Ringfort - rath	563864	745625
GA045-018----	ELMHILL	Ringfort - rath	557340	749154
GA045-018001-	ELMHILL	Souterrain	557340	749154
GA030-046----	CORRALEA (Ballymoe By.)	Ringfort - rath	552925	752825
GA030-046001-	CORRALEA (Ballymoe By.)	Children's burial ground	552925	752825
GA030-049----	CURRAGHCREEN (Ballymoe By.)	Ringfort - rath	552731	752843
GA030-050----	CURRAGHCREEN (Ballymoe By.), RYEHILL	Ringfort - rath	551561	753313
GA030-051----	DRUMASKIN	Ringfort - rath	547554	753786
GA046-003001-	BELDERNY SOUTH	Children's burial ground	569374	745053
GA029-018----	BALLYMOAT	Graveyard	544823	752343
GA029-019----	BALLYMOAT	Redundant record	544703	752158
GA029-020----	BALLYMOAT	Ringfort - rath	544910	751972
GA029-031----	BRACKLAGH	Ringfort - rath	545673	753500
GA029-031001-	BRACKLAGH	Souterrain	545671	753514
GA029-063----	DEMESNE	Ringfort - rath	544413	753693
GA029-064----	DEMESNE	Ringfort - rath	544533	753113
GA029-065----	DEMESNE, FORTYAC RES (Dunmore By.)	Ringfort - rath	544767	753408
GA029-069----	DRUM (Tuam Rural ED)	Windmill	545253	752413
GA029-072----	FORTYACRES (Dunmore By.)	Ringfort - rath	545520	754157
GA029-073----	FORTYACRES (Dunmore By.)	Ringfort - rath	545297	753897
GA029-073001-	FORTYACRES (Dunmore By.)	Children's burial ground	545297	753897
GA029-074----	FORTYACRES (Dunmore By.)	Ringfort - rath	545141	753772
GA029-074001-	FORTYACRES (Dunmore By.)	Children's burial ground	545142	753772
GA029-075----	FORTYACRES (Dunmore By.)	Earthwork	544987	753626
GA029-076----	FORTYACRES (Dunmore By.)	Earthwork	544803	753373
GA029-126----	MOUNTPOTTER	Ringfort - rath	543908	753820
GA029-127----	MOUNTPOTTER	Designed landscape - tree-ring	543963	754043
GA029-128----	MOUNTPOTTER	Designed landscape - tree-ring	543953	753983
GA029-129----	MOUNTPOTTER	Designed landscape - tree-ring	544192	753833

Monument No.	Townland	Monument Type	ITM (E)	ITM (N)
GA029-130----	MOUNTPOTTER	Ringfort - rath	544113	754203
GA029-160----	SLIEVEDARRAGH	Enclosure	544773	754159
GA029-161----	SLIEVEDARRAGH	Ringfort - rath	544611	753995
GA029-162----	SLIEVEDARRAGH	Ringfort - rath	544826	753727
GA029-163----	SLIEVEDARRAGH	Redundant record	544789	754050
GA046-019----	CARROWNAFREEVY	Designed landscape feature	572786	749609
GA046-020----	CARROWNAFREEVY	Designed landscape feature	572773	749545
GA046-028----	CARROWNAFREEVY	Souterrain	572808	749746
GA046-030----	CARROWNAGANNIV E	House - 18th/19th century	567238	748004
GA105-008001-	BALLINGARRY (Loughrea By.)	Ritual site - holy tree/bush	558263	714733
GA105-009003-	BALLINGARRY (Loughrea By.)	Kiln - lime	558327	714336
GA105-028----	BOHERDUFF	Enclosure	556914	716103
GA105-067----	COSMONA	Redundant record	560780	717345
GA105-068----	COSMONA	Kiln - lime	561136	717386
GA105-104001-	GORTNAMACKAN	Country house	557309	714856
GA105-105----	GORTSHEELA	Redundant record	559080	718560
GA105-106----	GRAIGUE (Loughrea By.)	Redundant record	562909	718882
GA105-094001-	GLENACLARA EAST	Well	560924	713268
GA105-097----	GLENATALLAN	Chapel	558287	716333
GA105-098----	GORTAWULLAUN (Dunkellin By.)	Redundant record	557659	716463
GA105-100----	GORTEENAPHEEBER A	Redundant record	563522	716521
GA105-114----	GRANGE (Loughrea By.)	Kiln - lime	561569	714235
GA105-119001-	KILCHREEST	Children's burial ground	556271	714810
GA105-121----	KILCHREEST	Industrial site	555657	714262
GA046-004----	BELDERNY SOUTH	Earthwork	568975	745188
GA046-008----	BUNCAM	Designed landscape feature	573692	749471
GA046-011----	CARROWNAFREEVY	Designed landscape feature	571907	749904
GA046-013----	CARROWNAFREEVY	Designed landscape feature	572077	749874
GA046-014----	CARROWNAFREEVY	Designed landscape feature	572246	749833
GA046-015----	CARROWNAFREEVY	Designed landscape feature	572317	749737
GA045-048----	SUMMERVILLE	Leacht cuimhne	559939	749864

Monument No.	Townland	Monument Type	ITM (E)	ITM (N)
GA045-052----	TOMREE	Enclosure	562241	750147
GA045-053----	MOYLOUGH BEG	Ringfort - rath	559868	748729
GA046-002----	BARNWELLSGROVE	Enclosure	565890	747345
GA058-090001-	CAHERNAGLASS	Ringfort - cashel	551321	739816
GA058-090002-	CAHERNAGLASS	Field system	551291	739796
GA058-088----	CORRAFAIREEN	House - 18th/19th century	551042	739488
GA058-088001-	CORRAFAIREEN	Field system	551147	739544
GA058-089----	CORRAFAIREEN	Ringfort - cashel	550921	739425
GA058-091----	CAHERNAGLASS	Settlement deserted - medieval	551521	739746
GA058-092----	KILGARVE NORTH	Redundant record	552120	741434
GA059-001----	AGHANAHIL	Designed landscape - tree-ring	565353	741291
GA059-002----	BALLINROOAUN (Tiaquin By.)	Ringfort - unclassified	559419	744385
GA059-002001-	BALLINROOAUN (Tiaquin By.)	Souterrain	559419	744385
GA059-003----	BALLINROOAUN (Tiaquin By.)	Ringfort - unclassified	558781	744164
GA059-004----	BALLINROOAUN (Tiaquin By.)	Redundant record	559200	743945
GA059-007----	CALTRAGHCREEN	Children's burial ground	563430	739948
GA059-008----	CALTRAGHCREEN, MONEEN (Tiaquin By.)	Ringfort - unclassified	563729	740166
GA059-008001-	MONEEN (Tiaquin By.)	Souterrain	563729	740166
GA059-010----	CARROWNACREGG EAST	Enclosure	561545	744735
GA059-011----	CARROWNACREGG WEST	Designed landscape - tree-ring	561300	744907
GA059-015----	CLOONCURREEN	Castle - unclassified	556836	739937
GA059-016----	CLOONMWEELAUN (Tiaquin By.)	Ringfort - unclassified	561049	742785
GA059-018----	CLOONMWEELAUN (Tiaquin By.)	Megalithic tomb - court tomb	560669	741604
GA059-019----	CLOONMWEELAUN (Tiaquin By.)	Fulacht fia	560449	741665
GA059-021----	CORGERRY EIGHTER	Ringfort - unclassified	564944	744010
GA059-022----	CORGERRY OUGHTER	Enclosure	564173	742998
GA059-023----	CORGERRY OUGHTER	Ritual site - holy well	562643	743792
GA059-024----	CORGERRY OUGHTER	Ringfort - unclassified	563487	743529

Monument No.	Townland	Monument Type	ITM (E)	ITM (N)
GA073-112001-	LISCUNE UPPER	Souterrain	569784	734544
GA073-113----	LISCUNE UPPER	Ringfort - unclassified	570081	734644
GA073-113001-	LISCUNE UPPER	Souterrain	570081	734644
GA073-114----	LISCUNE UPPER	Enclosure	570397	734367
GA073-115----	LISDONNELLROE	Ringfort - unclassified	572552	734832
GA073-116----	LISDONNELLROE	Enclosure	572382	734569
GA073-120----	LISGUB EAST,LISGUB WEST	Enclosure	569155	738433
GA073-124----	LISLOUGHLIN	Ringfort - unclassified	566930	738489
GA073-125----	LISSARD	Ringfort - rath	574061	733223
GA073-126----	LISSARD	Ringfort - rath	574067	733122
GA073-126001-	LISSARD	Souterrain	574067	733122
GA073-127----	LISSARD	Children's burial ground	574069	732930
GA073-128----	LISSARD	Ringfort - unclassified	574034	732647
GA073-130----	LOUGHACLERYBEG	Enclosure	571005	733814
GA073-131----	LOUGHACLERYBEG	Enclosure	570973	733676
GA073-133----	LOUGHAUNBREAN (Kilconnell By.)	Ringfort - unclassified	572756	732769
GA073-133001-	LOUGHAUNBREAN (Kilconnell By.)	Souterrain	572749	732786
GA073-136----	MONAMBRAHER	Religious house - unclassified	573181	732143
GA073-138----	MONEYVEEN	Ringfort - unclassified	569079	734161
GA073-138001-	MONEYVEEN	Souterrain	569079	734161
GA073-139----	MONEYVEEN	Ringfort - unclassified	568778	733667
GA073-140----	MONEYVEEN	Ringfort - unclassified	569449	733731
GA073-140001-	MONEYVEEN	Souterrain	569449	733731
GA073-141----	MONEYVEEN	Ringfort - unclassified	569176	733436
GA073-141001-	MONEYVEEN	Souterrain	569176	733436
GA073-142----	MONEYVEEN	Ringfort - unclassified	568974	733361
GA029-171----	TOWNPARKS (1st Division - Tuam)	Ringfort - rath	543247	752666
GA029-171001-	TOWNPARKS (1st Division - Tuam)	Children's burial ground	543247	752666
GA029-175----	TOWNPARKS (1st Division - Tuam)	Ritual site - holy well	543254	752186

Monument No.	Townland	Monument Type	ITM (E)	ITM (N)
GA029-191----	TOWNPARKS (5th Division - Tuam)	Windmill	544395	752555
GA029-199----	CORRALEA WEST,TOWNPARKS (1st Division - Tuam),TOWNPARKS (2nd Division - Tuam),TOWNPARKS (4th Division - Tuam),TOWNPARKS (5th Division - Tuam),VICARSCHORAL LAND,TOWNPARKS (3rd Division - Tuam),GLEBE (Clare By.)	Historic town	543553	751993
GA029-202----	LOUGHPARK (Dunmore By.)	Crannog	545917	752631
GA029-209----	DEMESNE,TOWNPARKS (5th Division - Tuam)	Memorial stone	543839	752224
GA030-014----	BIRMINGHAM DEMESNE	Country house	546803	753210
GA030-015----	BIRMINGHAM DEMESNE	Castle - tower house	546778	753089
GA030-016----	BIRMINGHAM DEMESNE	Children's burial ground	546586	752928
GA030-017----	BRACKLAGH	Ringfort - rath	546247	753603
GA030-018----	BRACKLAGH	Enclosure	546412	753373
GA030-019----	CAPPADAVOCK	Enclosure	551911	753713
GA030-020----	CAPPADAVOCK	Ringfort - rath	552657	753786
GA030-020001-	CAPPADAVOCK	Souterrain	552657	753785
GA030-035----	CARTRONROE	Ringfort - rath	548195	752572
GA030-037----	CARTRONROE	Crannog	547952	752773
GA030-066----	GINNAUN,LEVALLY EAST	Enclosure	554195	752574
GA030-068----	HILLSWOOD EAST	Children's burial ground	549532	751713
GA030-069----	HILLSWOOD EAST	Mill - unclassified	549759	751667
GA030-070----	HILLSWOOD WEST	Enclosure	549257	752392
GA030-090001-	LEVALLY EAST	Chapel	554278	752529
GA030-092----	LEVALLY WEST	Ringfort - rath	553951	753003
GA030-090002-	LEVALLY EAST	Castle - unclassified	554324	752520
GA030-091----	LEVALLY EAST	Enclosure	554481	752143
GA030-098----	MONACOW	Ringfort - rath	548872	752843
GA030-098001-	MONACOW	Souterrain	548872	752843

Monument No.	Townland	Monument Type	ITM (E)	ITM (N)
GA030-099----	MONUMENTPARK	Ringfort - rath	548230	751909
GA030-100----	MONUMENTPARK	Ringfort - rath	548078	751889
GA030-101----	MONUMENTPARK	Leacht cuimhne	548321	751907
GA030-121----	RYEHILL	Ringfort - rath	550961	753830
GA030-123----	STRIPE (Dunmore By.)	Ringfort - rath	548206	753446
GA032-001----	BALLYNACORRA (Davies)	Ringfort - rath	573832	752041
GA032-003----	BALLYNACORRA (Ffrench)	Ringfort - rath	573408	752840
GA032-006----	BLEANNAGLOOS	Children's burial ground	573815	753162
GA032-007----	BLEANNAGLOOS	Designed landscape - tree-ring	573891	752458
GA032-009----	BLEANNAGLOOS	Designed landscape feature	573947	752501
GA032-015----	CLOONASCARBERRY (Cheevers)	Chapel	574570	751622
GA032-037----	RUSHESTOWN	Children's burial ground	569058	752274
GA033-013----	BALLYGAR	Castle - unclassified	577560	752511
GA033-015----	CARTRON (Killian By.)	Ringfort - rath	576960	751912
GA033-019----	CLOONLYON	Ringfort - rath	575457	752642
GA033-025----	DRINAUN (Killian By.)	Ringfort - rath	576849	751739
GA033-033----	KILLERORAN	Enclosure	578518	752372
GA033-036----	KILLERORAN	Monumental structure	579191	751471
GA033-040----	KILLERORAN	Enclosure	578964	751846
GA033-041----	KILLERORAN	Ringfort - rath	578473	751416
GA060-064----	ESKER (Annagh ED)	Ringfort - unclassified	567177	739816
GA060-065----	ESKER (Annagh ED)	Enclosure	568598	739776
GA060-075----	ESKERBALLYCAHILL	Ringfort - unclassified	572777	742595
GA060-075001-	ESKERBALLYCAHILL	Souterrain	572777	742595
GA060-066----	ESKER (Annagh ED)	Ringfort - rath	567842	739410
GA060-069----	ESKER (Annagh ED), LISGUB EAST	Enclosure	568603	739374
GA060-071----	ESKERBALLYCAHILL	Ringfort - unclassified	572826	743826
GA060-072----	ESKERBALLYCAHILL	Enclosure	572767	743512
GA060-073----	ESKERBALLYCAHILL	Ringfort - unclassified	572948	743177
GA060-074----	ESKERBALLYCAHILL	Ringfort - unclassified	572901	743018

Monument No.	Townland	Monument Type	ITM (E)	ITM (N)
GA060-078----	FOHANAGH	Ringfort - unclassified	572659	738527
GA060-079----	GALLAGH	Ringfort - unclassified	567548	743171
GA060-080----	GALLAGH	Ringfort - unclassified	568159	743147
GA060-081001-	GALLAGH	Castle - unclassified	568393	742831
GA060-081002-	GALLAGH	Earthwork	568429	742891
GA060-083----	GARRAFINE	Enclosure	569429	740542
GA060-084001-	GARRAFINE	Castle - unclassified	569221	740335
GA060-084002-	GARRAFINE	Children's burial ground	569228	740327
GA060-085----	GARRAFINE	Ringfort - unclassified	568768	740156
GA060-086----	GARRAFINE	Ringfort - unclassified	568817	739911
GA060-091----	GARRAFINE (Ussher),SCARRETH	Enclosure	569977	739316
GA060-092----	GARRYDUFF (Tiaquin By.)	Children's burial ground	571028	741195
GA060-097----	GLEBE (Caltra ED)	Designed landscape feature	572432	744259
GA060-100----	GRAIGUENAVADDO GE	Ringfort - unclassified	570927	744832
GA060-102----	GREENVILLE	Ringfort - unclassified	569327	744283
GA087-110----	GRANGE (Clonmacnowen By.)	Ringfort - unclassified	580119	729742
GA087-111----	GRANGE (Clonmacnowen By.)	Ringfort - rath	580368	729713
GA087-111001-	GRANGE (Clonmacnowen By.)	Souterrain	580368	729713
GA087-112----	GRANGE (Clonmacnowen By.)	Enclosure	580281	730059
GA087-119----	KELLYSGROVE	Enclosure	584116	727313
GA087-121----	KELLYSGROVE	Children's burial ground	584386	727548
GA087-122----	KELLYSGROVE	Earthwork	584284	727208
GA087-124----	KILCOMMADAN	Ringfort - unclassified	579062	726565
GA087-125----	KILCOMMADAN	Monumental structure	579076	726360
GA103-041001-	BALLYNAMANAGH WEST	Souterrain	537945	719254
GA114-047----	CASTLEDALY	Ringfort - rath	551868	709757
GA114-049----	CASTLEDALY	Church	551952	709327
GA087-127----	ATTIBRASSIL,ATTIDE RMOT,CLOONAMER	Battlefield	579450	726870

Monument No.	Townland	Monument Type	ITM (E)	ITM (N)
	AGAUN,COOLOLLA,F OATS OR LEVALLYNEARL,KILC OMMADAN,KINNAV EELISH,TRISTAUN,U RRAGHRY			
GA087-131----	KILCOMMADAN	Ringfort - rath	579555	726609
GA087-140----	KILLEEN (Clonmacnowen By.)	Castle - unclassified	580757	731319
GA087-141----	KILLEEN (Clonmacnowen By.)	Ringfort - rath	581006	730911
GA087-154----	KNOCKGLASS	Mill - corn	578443	731079
GA087-159----	KNOCKROE (Clonmacnowen By.)	Enclosure	580324	730781
GA087-161----	LAVAGH	Redundant record	575232	729589
GA087-162----	LISCAPPUL	Ringfort - unclassified	581682	728488
GA087-163----	LISCAPPUL	Ringfort - rath	582115	728674
GA087-165----	LISSAVAHAUN	Enclosure	577454	726047
GA087-168----	LISSAVAHAUN	Ringfort - rath	577125	725767
GA087-169----	LISSAVAHAUN	House - indeterminate date	577606	726059
GA087-170----	LOUGHBOWN	Ringfort - unclassified	581761	729845
GA087-171----	LOUGHBOWN	Ringfort - unclassified	581839	729783
GA103-027----	BALLYNACOURTY	Standing stone	537460	718957
GA103-034----	KNOCKAWUDDY,BAL LYNACOURTY	Ringfort - rath	537531	719662
GA103-035----	BALLYNACOURTY	Fulacht fia	538115	718682
GA103-036----	BALLYNACOURTY	Fulacht fia	538017	718868
GA103-037001-	BALLYNACOURTY	Fulacht fia	537940	718676
GA103-037002-	BALLYNACOURTY	Fulacht fia	537940	718673
GA103-040----	BALLYNAMANAGH EAST	Ringfort - rath	539177	719517
GA103-041----	BALLYNAMANAGH WEST	Ringfort - rath	537945	719254
GA103-042----	BALLYNAMANAGH WEST	Ringfort - rath	539119	719328
GA103-043----	BALLYNAMANAGH WEST	Fulacht fia	537678	719624
GA103-044----	BALLYNASTAIG (Dunkellin By.)	Ringfort - rath	544857	717236
GA103-045----	BALLYNASTAIG (Dunkellin By.)	Ringfort - cashel	544888	716936
GA114-051----	CASTLEDALY	Ringfort - rath	552419	708947

Monument No.	Townland	Monument Type	ITM (E)	ITM (N)
GA114-052001-	CASTLEDALY	Castle - tower house	551978	709087
GA114-052002-	CASTLEDALY	Country house	551979	709094
GA114-037001-	CAHERKELLY	Souterrain	545791	710954
GA114-038----	CAHERKELLY	Ringfort - rath	546531	710581
GA114-038001-	CAHERKELLY	Souterrain	546526	710581
GA114-039----	CAHERLINNY	Ringfort - rath	553080	712581
GA114-040----	CAHERLINNY	Ringfort - rath	553061	712489
GA114-041----	CAPPARD DEMESNE	Designed landscape - tree-ring	551350	707009
GA114-042----	CARROWNAMONA	Ringfort - unclassified	546859	708734
GA114-043----	CASTLEBOY	Designed landscape - folly	552556	710979
GA114-044----	CASTLEBOY	Ringfort - rath	553092	710863
GA114-045----	CASTLEBOY	Castle - Anglo-Norman masonry castle	552391	710867
GA114-058----	CORKER	Ringfort - rath	545891	707040
GA114-059----	CREGACLARE DEMESNE	Redundant record	547279	712564
GA114-061----	CREGACLARE DEMESNE	Enclosure	546722	712446
GA114-062----	CREGACLARE DEMESNE	Ringfort - cashel	547310	712061
GA114-062001-	CREGACLARE DEMESNE	Souterrain	547309	712061
GA114-063----	CREGACLARE DEMESNE	Church	547049	711865
GA114-064----	CREGACLARE DEMESNE	Enclosure	546641	711608
GA114-067----	CUILMORE (Loughrea By.)	Moated site	550382	707297
GA114-068----	CUILMORE (Loughrea By.)	Ritual site - holy well	550579	707117
GA114-070----	DROMOREHILL	Ringfort - rath	548600	707427
GA114-070001-	DROMOREHILL	Souterrain	548588	707432
GA114-071----	FIDDAUN (Kiltartan By.),ISERTKELLY NORTH	Ringfort - rath	550990	713054
GA114-080----	GRANNAGH (Kiltartan By.),GRANNAGH (Loughrea By.)	Enclosure - large enclosure	549610	711168
GA114-081----	GRANNAGH (Kiltartan	Ringfort - cashel	549952	709711

Monument No.	Townland	Monument Type	ITM (E)	ITM (N)
	By.),LIMEPARK NORTH			
GA114-083----	GRANNAGH (Loughrea By.)	Ringfort - rath	549892	711290
GA114-084----	GRANNAGH (Loughrea By.)	Ringfort - rath	550459	711076
GA114-087----	GRANNAGH (Loughrea By.)	Barrow - stepped barrow	551185	710539
GA114-088----	GRANNAGH (Loughrea By.)	Barrow - ring- barrow	551116	710237
GA114-089----	GRANNAGH (Loughrea By.)	Inauguration site	551092	710164
GA114-090----	GRANNAGH (Loughrea By.)	Ringfort - rath	550838	710120
GA114-090001-	GRANNAGH (Loughrea By.)	Souterrain	550838	710120
GA114-091----	GRANNAGH (Loughrea By.)	Mound	550574	710550
GA114-093----	GRANNAGH BEG	Designed landscape feature	550324	711984
GA114-094----	ISERTKELLY NORTH	Ringfort - rath	551064	713026
GA114-095----	ISERTKELLY NORTH	Ringfort - rath	551229	712905
GA114-095001-	ISERTKELLY NORTH	Souterrain	551229	712905
GA114-097001-	ISERTKELLY NORTH	Church	551525	712553
GA071-007----	BELLEVILLE DEMESNE	House - 18th/19th century	549096	733626
GA071-016----	CARAUN (Belleville ED)	Redundant record	548852	733135
GA071-027----	CORRANTARRAMUD	Redundant record	553267	734615
GA071-030----	FARRAVAUN (Clare By.)	Redundant record	549601	735418
GA071-033----	GARRAUNARD	Church	552152	737254
GA071-036----	GLENNAGLOGHAUN NORTH	Well	552271	736698
GA071-038001-	GLENNAGLOGHAUN SOUTH	Graveyard	553319	736215
GA071-043----	KILLACLOGHER	Field system	554759	737989
GA071-044----	KILSKEAGH	Redundant record	548152	735977
GA071-047----	KILSKEAGH	Redundant record	546954	735659
GA071-052----	KNOCKBRACK (Tiaquin By.)	Redundant record	552206	732624
GA071-056----	LARAGH BEG	Redundant record	549071	736956
GA071-059----	MIRA	Redundant record	545972	736671
GA071-061----	MONIVEA DEMESNE	Redundant record	553956	736358
GA071-065----	MONIVEA DEMESNE	Redundant record	555400	736593
GA043-003----	BALLINDERRY (Clare By.)	Burial ground	544381	745539

Monument No.	Townland	Monument Type	ITM (E)	ITM (N)
GA043-004001-	BALLINDERRY (Clare By.)	Castle - tower house	544527	746246
GA043-004002-	BALLINDERRY (Clare By.)	Bawn	544531	746239
GA043-007001-	BALLINDERRY (Clare By.)	Building	544713	746005
GA043-007002-	BALLINDERRY (Clare By.)	Designed landscape - folly	544673	745975
GA043-009001-	BALLINDERRY (Clare By.)	Sundial	544472	746998
GA043-009002-	BALLINDERRY (Clare By.),BALLYKEAGHRA	Bridge	544472	746998
GA043-010----	BALLYMOAT	Earthwork	545568	751477
GA043-011----	BALLYMOAT	Children's burial ground	545780	751501
GA043-013----	BALLYMOAT	Earthwork	545913	751543
GA043-014----	BALLYMOAT	Earthwork	545801	751622
GA043-028----	CARROWMONEEN	Ringfort - rath	545761	750644
GA043-029----	CARROWMONEEN	Ringfort - rath	545380	750754
GA043-037----	CLARETUAM	Church	539905	749736
GA043-038----	CLARETUAM	Ritual site - holy well	540049	749895
GA043-039----	CLARETUAM	Castle - unclassified	540003	749623
GA043-043----	CLOGH NORTH	Ringfort - rath	540764	745765
GA043-045----	CLOONASCRAUGH (Clare By.)	Ringfort - rath	543302	748728
GA043-045001-	CLOONASCRAUGH (Clare By.)	Children's burial ground	543302	748728
GA043-046----	CLOONASCRAUGH (Clare By.)	Enclosure	544237	748343
GA043-056----	CLOONKEEN NORTH	Designed landscape feature	543217	746557
GA043-061----	CLOONMORE (Claretuam ED)	Ringfort - rath	540664	749254
GA043-061001-	CLOONMORE (Claretuam ED)	Children's burial ground	540664	749254
GA043-062----	CLOONMORE (Claretuam ED)	Field system	541374	748634
GA043-070----	CUMMER	Castle - tower house	540532	746666
GA043-071----	CUMMER	Earthwork	540277	746627
GA043-072----	CUMMER	Enclosure	540893	746493
GA043-073----	CUMMER	Crannog	541013	747359
GA043-074----	CUMMER	Ringfort - cashel	539934	746185
GA043-076001-	CUMMER	Fulacht fia	540664	746565
GA043-076002-	CUMMER	Enclosure	540584	746485

Monument No.	Townland	Monument Type	ITM (E)	ITM (N)
GA043-076003-	CUMMER	House - indeterminate date	540584	746486
GA043-077----	DOONBEG	Mass-rock	545707	745670
GA043-089----	GLENNAFOSHA	Ringfort - rath	539748	748814
GA043-089001-	GLENNAFOSHA	Children's burial ground	539747	748816
GA043-092----	GLENNAFOSHA,RUS HEENS NORTH	Earthwork	539864	747984
GA043-098----	KILLEELAUN	Children's burial ground	540771	750297
GA043-113----	MAHANAGH (Clare By.)	Crannog	543679	745887
GA043-118----	RUSHEENS NORTH	Enclosure	540274	747964
GA043-121----	RUSHEENS SOUTH	Religious house - unclassified	540613	747145
GA043-134----	TOGHER MORE	Designed landscape - tree-ring	546003	749304
GA044-004----	AHGLORAGH	Castle - unclassified	549639	750580
GA044-005----	ARDAWARRY	Ringfort - rath	549442	748104
GA044-008----	BARBERSFORT	Ringfort - cashel	548820	748658
GA044-013----	BARBERSFORT	Ringfort - cashel	548875	748581
GA044-014----	POLLBAUN,COOLRE VAGH,BARBERSFORT ,CAHERGAL (Killererin ED)	Bridge	547672	747646
GA044-015----	BARNADERG NORTH	Field system	551276	748577
GA044-016----	BARNADERG NORTH	Ringfort - rath	551193	748768
GA044-017----	BARNADERG NORTH	Ringfort - cashel	551379	748629
GA044-018----	BARNADERG NORTH	Castle - tower house	551544	748439
GA044-019----	BARNADERG NORTH	Ringfort - cashel	551249	748310
GA044-020----	BARNADERG NORTH	Ringfort - cashel	550907	748349
GA044-020001-	BARNADERG NORTH	Souterrain	550907	748349
GA044-021----	BARNADERG NORTH	Ringfort - cashel	550852	748132
GA044-022----	BARNADERG SOUTH	Ringfort - rath	551820	747876
GA044-023----	BARNADERG SOUTH	Ringfort - rath	551806	747813
GA044-024----	CAHERGAL (Killererin ED)	Ringfort - unclassified	548173	747395
GA044-025----	CAHERGAL (Killererin ED)	Ringfort - cashel	548304	747018
GA044-026----	CAHERNAGRY,POLLAR CAPPUL (Clare By.)	Ringfort - cashel	550571	749234
GA044-027----	CARROWGORM	Ringfort - rath	550481	746930
GA044-028----	CARROWGORM	Ringfort - rath	550620	746802
GA044-029----	CARROWMANAGH (Tiaquin By.)	Church	551507	747261

Monument No.	Townland	Monument Type	ITM (E)	ITM (N)
GA044-031----	CLOGHERBOY	Well	549369	746994
GA044-032----	CLOGHERBOY	Ringfort - rath	549222	746924
GA044-038----	CLOONLUSK	Ringfort - rath	547528	746397
GA044-041----	COOLOORTA	Ritual site - holy well	554931	745198
GA044-042----	COOLREVAGH	Church	548332	748710
GA044-045----	CREEVAGHBAUN	Ringfort - rath	548663	749508
GA044-046----	CREEVAGHBAUN	Ringfort - rath	548458	749209
GA044-049----	CREEVAGHBAUN	Ringfort - rath	548781	749274
GA044-050----	DANGAN OUGHTER	Ringfort - rath	554553	746569
GA044-051----	FEAGH WEST	Ringfort - unclassified	550562	745445
GA044-053----	GARRAUN BEG	Ringfort - cashel	549970	748199
GA044-053001-	GARRAUN BEG	Souterrain	549970	748199
GA044-054----	GARRAUN (Coyle),GARRAUN BEG	Ringfort - cashel	550006	748294
GA044-056----	GARRAUN BEG	Field system	549852	748314
GA044-057----	GARRAUN (Coyle)	Ringfort - cashel	550022	748944
GA044-058----	GARRAUN (Coyle)	Field system	550232	748254
GA044-059----	GARRAUN MORE	Barrow - ring-barrow	550835	747724
GA044-061----	GORTBEG	House - vernacular house	548358	745500
GA044-062----	GRADDOGE	Moated site	549580	749200
GA044-063----	GRADDOGE	Redundant record	549595	749069
GA044-069----	HILLSBROOK DEMESNE	Designed landscape - tree-ring	553794	748440
GA044-070----	HILLSBROOK DEMESNE	Designed landscape - tree-ring	554090	748378
GA044-071----	KNOCK (Clare By.),HILLSBROOK DEMESNE	Ringfort - rath	553027	747845
GA044-071001-	HILLSBROOK DEMESNE,KNOCK (Clare By.)	Children's burial ground	553022	747855
GA044-073001-	KILMORE (Dunmore By.)	Ritual site - holy well	549212	749447
GA044-073002-	KILMORE (Dunmore By.)	Sweathouse	549218	749441
GA044-076----	LISNAMINAUN	Enclosure	553672	751198
GA044-077----	LISSAVALLY	Enclosure	553455	747157
GA044-078----	LISSAVALLY	Church	553504	747274
GA044-081----	MOYNE	Country house	552221	745385
GA044-082----	MOYNE	Burial ground	552413	745420
GA044-083----	MOYNE	Chapel	552191	745425

Monument No.	Townland	Monument Type	ITM (E)	ITM (N)
GA044-086----	POLLACAPPUL (Clare By.)	Ringfort - cashel	550923	749122
GA044-088----	POLLADOOEY	Ringfort - rath	554694	746808
GA045-020----	GORTAGANNY (Coolcoo ED)	Ringfort - rath	561318	748329
GA045-021----	GORTAGANNY (Coolcoo ED)	Enclosure	561488	748439
GA045-022----	GORTEENLAHARD	Ringfort - rath	557940	748754
GA045-022001-	GORTEENLAHARD	Children's burial ground	557940	748754
GA045-024----	MOAT (Tiaquin By.)	Designed landscape feature	559140	750914
GA045-025----	MOAT (Tiaquin By.)	Moated site	558890	750304
GA045-029001-	MOYLOUGH	Castle - hall-house	561498	749021
GA045-029002-	MOYLOUGH	Enclosure	561505	749018
GA045-030----	MOYLOUGH BEG	Enclosure	559969	748944
GA045-031----	MOYLOUGH MORE	Chapel	562244	748471
GA045-033----	MOYLOUGH MORE	Church	561612	748962
GA045-036----	MULLAGHMORE NORTH	Ringfort - rath	559533	747836
GA045-037----	MULLAGHMORE SOUTH	Ringfort - rath	559899	745085
GA045-037001-	MULLAGHMORE SOUTH	Souterrain	559899	745085
GA045-038----	MULLAGHMORE SOUTH	Enclosure	558220	745915
GA045-039----	MULLAGHMORE SOUTH	Children's burial ground	560239	745155
GA045-040----	MULLAGHMORE WEST	Ringfort - rath	559220	745755
GA045-041----	MULLAGHMORE WEST	Castle - unclassified	558530	745935
GA045-042----	MULLAGHMORE WEST	Enclosure	558163	746158
GA045-043----	PATCH (Mountbellew ED)	Ringfort - rath	561740	747640
GA045-044----	PATCH (Mountbellew ED)	Children's burial ground	561506	746951
GA045-045----	PATCH (Mountbellew ED)	Ringfort - rath	561407	747339
GA045-047----	SUMMERVILLE	Ringfort - rath	561014	749004
GA046-034----	CASTLEGAR (Killian By.)	Ritual site - holy well	568648	747654
GA046-035----	CASTLEGAR (Killian By.)	Children's burial ground	568824	746823
GA046-037----	CLOONASCARBERRY SOUTH	Children's burial ground	575321	750291

Monument No.	Townland	Monument Type	ITM (E)	ITM (N)
GA046-039----	CLOONNABRICKA	Ringfort - unclassified	574565	748574
GA046-040----	CORRABAUN (Killian By.)	Ringfort - unclassified	575226	747304
GA046-041----	CURRAFARRY	Ringfort - rath	574996	746454
GA046-042----	CURRAFARRY	Ringfort - unclassified	574746	746401
GA046-042001-	CURRAFARRY	Souterrain	574746	746401
GA046-044----	DERRYMORE (Tiaquin By.)	Ringfort - unclassified	574215	747675
GA046-044001-	DERRYMORE (Tiaquin By.)	Souterrain	574215	747675
GA046-046----	KILLIAN	Designed landscape - tree-ring	572447	750234
GA046-047----	KILLIAN	Designed landscape - tree-ring	572616	750141
GA046-048----	KILLIAN	Designed landscape - tree-ring	572977	750364
GA046-049----	KILLIAN	Designed landscape - tree-ring	572877	750084
GA046-051----	KILLIAN	Designed landscape feature	573327	750064
GA046-053----	KILLIAN	Designed landscape feature	573127	749734
GA046-056----	KILLIAN	Enclosure	574403	749502
GA046-058----	KILLOSOLAN	Church	571410	745879
GA046-074----	TICOOLY (O'Kelly)	Ringfort - unclassified	573585	745688
GA046-076----	TICOOLY (O'Kelly)	Enclosure	573155	744997
GA046-059----	KILLOSOLAN	Ringfort - rath	572145	745002
GA046-067----	LONGFORD (Killian By.)	Redundant record	568386	748012
GA046-070----	MOUNTBELLEW DEMESNE	Church	567217	746440
GA046-071----	NEWGROVE (Killian By.)	Church	571412	751098
GA046-073----	TICOOLY (Carr)	Ringfort - rath	573444	745366
GA046-059001-	KILLOSOLAN	Souterrain	572145	745002
GA046-061----	KILLOSOLAN	Ritual site - holy well	571353	746062
GA046-065----	LISCUILL	Ringfort - unclassified	573856	750793
GA046-078----	TIRUR	Enclosure	570775	749023
GA046-079----	TIRUR	Children's burial ground	570667	748964
GA046-080----	TIRUR	Ringfort - unclassified	570257	749044

Monument No.	Townland	Monument Type	ITM (E)	ITM (N)
GA046-083----	WINDFIELD	Redundant record	570003	751120
GA046-084----	WINDFIELD	Redundant record	570332	751094
GA046-085----	WOODBROOK	Redundant record	570577	750947
GA046-086----	BARNWELLSGROVE	Designed landscape - tree-ring	566026	747403
GA046-087----	KILLOSOLAN	Kiln - lime	572145	746232
GA046-088----	TICOOLY (O'Kelly)	Designed landscape - tree-ring	573713	745873
GA046-089----	SPRINGLAWN	Children's burial ground	565796	749702
GA046-090----	SPRINGLAWN	Ritual site - holy well	566047	749224
GA046-091----	KILLOSOLAN	Fulacht fia	572147	746204
GA047-001----	BALLINLASS (Castleffrench ED)	Enclosure	577316	748606
GA047-002----	BALLINLASS (Castleffrench ED)	Ringfort - unclassified	578213	748033
GA057-062----	BULLAUN (Clare By.)	Redundant record	543725	741014
GA047-003----	BALLINLASS (Castleffrench ED)	Earthwork	577221	748388
GA047-004----	BALLINLASS (Castleffrench ED)	Kiln - lime	577757	748331
GA047-005----	BALLINLASS (Castleffrench ED)	Designed landscape - tree-ring	577626	748436
GA047-007----	BALLINVOHER NORTH	Ritual site - holy well	578297	748262
GA047-008----	BALLINVOHER NORTH	Well	578450	748300
GA047-009----	BALLINVOHER NORTH	Children's burial ground	578365	748274
GA047-010----	BALLYBAUN (Killian By.)	Ringfort - unclassified	575596	748980
GA047-011----	BALLYBAUN (Killaan ED),CURRAGHBOY,C ARTRON EARL,RIVERSDALE	Bridge	575901	748762
GA047-012----	BOUGHIL	Ringfort - rath	579375	748164
GA047-014----	CASTLE FFRENCH	Castle - unclassified	576098	745387
GA047-015----	CASTLE FFRENCH	Castle - tower house	576279	745401
GA047-016----	CASTLE FFRENCH	Country house	576272	745660
GA057-074002-	CARHEENSHOWAGH	Field system	540872	744115
GA047-017001-	CASTLE FFRENCH,BALLYVON EEN (Kilconnell By.)	Enclosure	575326	745555
GA047-017002-	CASTLE FFRENCH	Burial ground	575340	745501

Monument No.	Townland	Monument Type	ITM (E)	ITM (N)
GA047-018----	CASTLE FFRENCH	Ringfort - unclassified	576572	746047
GA047-019----	CASTLE FFRENCH	Designed landscape - tree-ring	576676	746024
GA047-020----	CASTLE FFRENCH	Designed landscape - tree-ring	575383	745178
GA047-021----	CASTLE FFRENCH	Designed landscape - tree-ring	575575	746009
GA047-022----	CASTLE FFRENCH	Quarry	575396	745864
GA057-058001-	BULLAUN (Clare By.)	Souterrain	544383	740103
GA057-059----	BULLAUN (Clare By.)	Enclosure	544503	739816
GA057-073----	CARHEENSHOWAGH	Enclosure	541073	744795
GA057-074001-	CARHEENSHOWAGH, STRIPE (Clare By.)	Ringfort - unclassified	540915	744009
GA057-078----	CARROWREAGH (Clare By.)	Redundant record	540690	743257
GA057-079----	CARROWREAGH (Clare By.)	Designed landscape feature	541078	743194
GA057-108----	DOONBEG	Moated site	545732	745190
GA057-080----	CLOGH SOUTH	Enclosure	540623	745274
GA057-081----	CORBALLY SOUTH	Ringfort - unclassified	541308	739270
GA057-082----	CORBALLY SOUTH	Enclosure	541154	738926
GA057-083----	CORBALLY SOUTH	Souterrain	540724	739486
GA057-087----	CORRANDRUM	Cist	539824	739406
GA057-089----	CORROFIN	Castle - tower house	542556	743321
GA057-090----	CORROFIN	Enclosure	542325	743238
GA057-091----	CORROFIN, TURLOU GHMARTIN	Bridge	542557	743411
GA057-097----	CUMMER	Redundant record	539714	744983
GA057-098----	CUMMER	Cairn - unclassified	539919	744946
GA057-099----	CUMMER	Mound	539750	744768
GA057-100----	CUMMER	Mound	539816	744734
GA057-101----	CUMMER	Mound	539860	744734
GA057-102----	CUMMER	House - indeterminate date	539630	744959
GA057-103----	CURRYLAUR	Redundant record	542003	744674
GA057-105----	CURRYLAUR	Building	541976	744728
GA057-106----	CURRY OUGHTER	Children's burial ground	541716	743804
GA057-107----	DAWROS	Ringfort - rath	542546	740720
GA057-135----	MYLESPARK	Ringfort - unclassified	541363	743431
GA057-135001-	MYLESPARK	Souterrain	541363	743431

Monument No.	Townland	Monument Type	ITM (E)	ITM (N)
GA057-140----	RATHMORE	Designed landscape - tree-ring	544003	744865
GA057-141----	RATHMORE	Ringfort - cashel	544239	745066
GA057-143----	STRIPE (Clare By.)	Ringfort - unclassified	541265	744060
GA057-143001-	STRIPE (Clare By.)	Souterrain	541248	744052
GA057-144----	STRIPE (Clare By.)	Ringfort - unclassified	540453	743585
GA057-145----	STRIPE (Clare By.)	House - indeterminate date	540443	743632
GA057-146----	AN TAMHNACH MHÃ“R	Castle - tower house	541200	742524
GA057-147----	AN TAMHNACH MHÃ“R	Children's burial ground	541295	742334
GA057-161----	CORROFIN	Road - road/trackway	542523	743205
GA058-001----	ABBERT	Enclosure	554071	740956
GA058-005----	ANNAGH HILL	Enclosure	545944	739530
GA058-006----	ARDNASODAN	Ringfort - unclassified	547250	740206
GA058-007----	BALLINA	Children's burial ground	548572	744385
GA058-009----	BALLINA	House - 17th century	548879	744512
GA058-010001-	BALLINA	Castle - unclassified	548887	744433
GA058-010002-	BALLINA	Field system	548874	744445
GA058-011----	BALLYBAUN (Abbey West ED)	Ringfort - cashel	548592	740756
GA058-012----	BALLYBAUN (Abbey West ED)	Ringfort - unclassified	549165	741058
GA058-013----	BALLYBAUN (Abbey West ED)	Ringfort - unclassified	549515	740778
GA058-014----	BALLYBAUN (Abbey West ED)	Ringfort - unclassified	549916	740622
GA058-015----	BALLYBAUN (Abbey West ED)	Redundant record	549859	740179
GA058-016----	BALLYGLOONEEN	Designed landscape - tree-ring	546142	741366
GA058-018----	BALLYGLOONEEN	Designed landscape - tree-ring	547076	741492
GA058-019----	BALLYGLOONEEN	Designed landscape - tree-ring	546987	742215
GA058-020----	BALLYGLOONEEN	Country house	546080	741986
GA058-021----	BALLYGLOONEEN	Religious house - unclassified	546459	740765
GA058-022----	BALLYNAKILLA (Tiaquin By.)	Ringfort - cashel	548518	741569

Monument No.	Townland	Monument Type	ITM (E)	ITM (N)
GA058-023----	BALLYNAKILLA (Tiaquin By.)	Ringfort - unclassified	549266	741780
GA058-024----	BALLYNAKILLA (Tiaquin By.)	Enclosure	548387	741179
GA058-025----	BALLYNAKILLA (Tiaquin By.)	Enclosure	548649	741082
GA058-026----	BALLYNAKILLA (Tiaquin By.)	Ringfort - unclassified	549245	741138
GA058-027001-	BALLYNAKILLA (Tiaquin By.),POLLAWARLA	Enclosure	548148	741905
GA058-027002-	POLLAWARLA	Children's burial ground	548138	741929
GA058-028----	BALLYNAMONA (Abbey West ED),CRUMLIN	Enclosure	548645	739846
GA058-029----	BALLYNAMONA (Abbey West ED)	Ringfort - unclassified	549539	739732
GA058-030----	BALLYNAMONA (Abbey West ED)	Redundant record	549652	740119
GA058-033----	BROOKLODGE DEMESNE	Icehouse	546465	742265
GA058-034----	BROOKLODGE DEMESNE	Ringfort - rath	547184	742385
GA058-034001-	BROOKLODGE DEMESNE	Children's burial ground	547184	742385
GA058-035001-	BROOKLODGE DEMESNE	Country house	546664	742155
GA058-048----	CORRAFAIREEN	Ringfort - unclassified	550601	739493
GA058-035002-	BROOKLODGE DEMESNE	Castle - tower house	546554	742039
GA058-037----	CAHERNAGLASS	Ringfort - cashel	552018	740381
GA058-038----	CAHERNAGLASS,LISS ANISKA (Tiaquin By.)	Ringfort - unclassified	551479	740204
GA058-039----	CAHERNAGLASS	Ringfort - unclassified	551641	739976
GA058-040----	CAHERNAGLASS	Ringfort - cashel	551495	739832
GA058-041----	CAHERNAGLASS	Ringfort - cashel	551504	739790
GA058-042----	CAHERNAGLASS	Ringfort - cashel	551574	739704
GA058-043----	CAHERNAGLASS	Megalithic tomb - wedge tomb	550991	739736
GA058-044----	CAHERPHUCA	Ringfort - cashel	547976	741365
GA058-045001-	CASHLAUNDARRAG H	Castle - tower house	552316	739177
GA058-045002-	CASHLAUNDARRAG H	Settlement deserted - medieval	552317	739166

Monument No.	Townland	Monument Type	ITM (E)	ITM (N)
GA058-049----	CORRAFAIREEN	Ringfort - unclassified	550501	739246
GA058-051----	CORRAFAIREEN	Ringfort - unclassified	551408	738873
GA058-052----	CRUMLIN	Ringfort - unclassified	548738	739208
GA058-053----	CRUMLIN	Ringfort - unclassified	548679	739079
GA058-054----	CULLIAGH NORTH	Enclosure	549685	743009
GA058-055----	CULLIAGH NORTH	Ringfort - unclassified	549954	743313
GA058-056----	CULLIAGH NORTH	Designed landscape feature	549962	743117
GA058-057----	CULLIAGH NORTH	Leacht cuimhne	550213	743415
GA058-058----	CULLIAGH NORTH	Architectural fragment	550052	743205
GA058-059----	CULLIAGH SOUTH	Redundant record	549997	742637
GA058-061----	GLENNAVEEL	Cairn - unclassified	550666	741360
GA058-069001-	LISS (Tiaquin By.)	Children's burial ground	551121	742224
GA058-062----	GLENNAVEEL	Ritual site - holy well	550662	741274
GA058-064----	KILGARVE NORTH	Redundant record	553052	742282
GA058-067----	LISS (Tiaquin By.)	Redundant record	551468	743154
GA058-068001-	LISS (Tiaquin By.)	Ringfort - rath	551321	742465
GA058-068002-	LISS (Tiaquin By.)	Children's burial ground	551321	742466
GA058-069----	LISS (Tiaquin By.)	Ringfort - rath	551109	742222
GA058-070----	LISSANISKA (Tiaquin By.)	Ringfort - unclassified	550177	740141
GA058-071----	LISSANISKA (Tiaquin By.)	Ringfort - rath	550712	739960
GA058-072----	MOYNE	Earthwork	551632	744878
GA058-073----	MOYNE	Ringfort - unclassified	552601	745025
GA058-074----	MOYNE	Leacht cuimhne	552347	744722
GA058-075----	MOYNE	Quarry	551758	745118
GA058-077----	OAKWOOD SOUTH	Redundant record	551072	741078
GA058-078----	OAKWOOD SOUTH	Earthwork	551026	740591
GA058-079----	PARKLAUR	Children's burial ground	555100	744810
GA058-081----	RYEHILL DEMESNE	Country house	553751	739513
GA058-082----	RYEHILL DEMESNE	Designed landscape - tree-ring	553911	739485
GA058-084----	SUNHILL	Designed landscape - folly	552915	744871
GA058-086----	CORRAFAIREEN	Enclosure	550591	739306

Monument No.	Townland	Monument Type	ITM (E)	ITM (N)
GA058-087----	BALLYBAUN (Abbey West ED),CAHERPHUCA	Enclosure	548461	740756
GA059-036----	FAIRHILL	Enclosure	563221	743259
GA058-087001-	CAHERPHUCA	House - indeterminate date	548461	740756
GA059-028----	DERRYGLASSAUN	Ringfort - unclassified	559333	741297
GA059-028001-	DERRYGLASSAUN	Souterrain	559333	741297
GA059-030----	ESKER (Derryglassaun ED)	Mound	558225	740287
GA059-031----	ESKER (Derryglassaun ED)	Burial	558100	740316
GA059-032----	FAIRHILL	Enclosure	562956	743313
GA059-033----	FAIRHILL	Ringfort - unclassified	563978	742561
GA059-034----	FAIRHILL	Enclosure	564179	742057
GA059-035----	FAIRHILL	Ringfort - unclassified	564706	741814
GA059-037----	GARBALLY	Castle - tower house	557716	739810
GA059-039----	KILFELLIGY	Church	564561	743763
GA059-045----	KILLOSCOB	Church	562592	743827
GA059-051----	MENLOUGH EIGHTER	Children's burial ground	561975	741950
GA059-052----	MENLOUGH EIGHTER	Ringfort - unclassified	562244	742200
GA059-052001-	MENLOUGH EIGHTER	Souterrain	562244	742200
GA059-054----	MONEEN (Tiaquin By.)	Ringfort - unclassified	563580	740612
GA059-056----	MONEEN (Tiaquin By.)	Ringfort - rath	563409	741380
GA059-056001-	MONEEN (Tiaquin By.)	Souterrain	563408	741380
GA059-057----	MOUNTHAZEL	Ringfort - unclassified	565145	738640
GA059-060----	SKEHANAGH (Tiaquin By.)	Children's burial ground	557659	741778
GA059-061----	SKEHANAGH (Tiaquin By.)	Church	557716	740840
GA059-064----	WINDFIELD DEMESNE	Designed landscape - tree-ring	557135	743351
GA059-065----	WINDFIELD DEMESNE	Designed landscape - tree-ring	558044	743303
GA059-066001-	WINDFIELD DEMESNE	Children's burial ground	558260	743546

Monument No.	Townland	Monument Type	ITM (E)	ITM (N)
GA059-066002-	WINDFIELD DEMESNE	Field system	558260	743545
GA059-067----	WINDFIELD DEMESNE	Enclosure	558115	743547
GA059-069----	WINDFIELD DEMESNE	Designed landscape - tree-ring	558174	743731
GA059-070----	WINDFIELD DEMESNE	Designed landscape feature	557876	743653
GA059-071----	WINDFIELD DEMESNE	Designed landscape - tree-ring	558152	743388
GA059-072----	WINDFIELD DEMESNE	Designed landscape feature	556560	743423
GA060-001----	AGHANAHIL	Ringfort - unclassified	565785	741333
GA060-002----	AGHANAHIL	Ringfort - unclassified	565603	741225
GA060-004----	ASHFIELD (Tiaquin By.)	Ringfort - unclassified	567198	741827
GA060-005----	ASHFIELD (Tiaquin By.)	Ringfort - unclassified	566927	741610
GA060-005001-	ASHFIELD (Tiaquin By.)	Souterrain	566919	741604
GA060-006----	ASHFIELD (Tiaquin By.)	Enclosure	566603	741044
GA060-008----	ASHFIELD (Tiaquin By.)	Penitential station	566808	741535
GA060-010----	BALLYNAHATTINA	Enclosure	566665	744043
GA060-012----	BAUNOGES	Ringfort - rath	566496	742125
GA060-013----	BELDERNY SOUTH	Ritual site - holy well	569843	744325
GA060-015----	BREDAGH (Kilconnell By.),FFRENCHPARK	Ringfort - rath	574178	743993
GA060-015001-	FRENCHPARK,BREDAGH (Kilconnell By.)	Children's burial ground	574178	743993
GA060-016----	BREDAGH (Kilconnell By.)	Earthwork	573593	743895
GA060-017----	BREDAGH (Kilconnell By.)	Ringfort - rath	573097	743860
GA060-018----	BREDAGH (Kilconnell By.)	Enclosure	573269	743405
GA060-019----	BREDAGH (Kilconnell By.)	Ringfort - unclassified	573550	743123
GA060-024----	CALTRA	Enclosure	570769	744281
GA060-025----	CALTRA	Ringfort - unclassified	571317	744064
GA060-027----	CALTRA	Graveyard	571101	743038
GA060-030----	CALTRA	Redundant record	571820	743963

Monument No.	Townland	Monument Type	ITM (E)	ITM (N)
GA060-038----	CARTRON (Caltra ED Ringfort -) ,ESKERBALLYCAHILL	unclassified	572547	743185
GA060-039----	ESKERBALLYCAHILL	Ringfort - unclassified	572409	743039
GA060-040----	CASTLEBLAKENEY	Enclosure	568531	742401
GA060-041----	CASTLEBLAKENEY	Church	568494	742124
GA060-043----	CLONBROCK DEMESNE	Ringfort - unclassified	573428	739539
GA060-044001-	CLONBROCK DEMESNE	Ringfort - unclassified	574240	739556
GA060-044002-	CLONBROCK DEMESNE	Icehouse	574262	739536
GA060-045----	CLONBROCK DEMESNE	Ringfort - unclassified	574318	738978
GA060-046----	CLONBROCK DEMESNE	Ringfort - rath	574548	738997
GA060-047----	CLONBROCK DEMESNE	Enclosure	574176	738728
GA060-048----	CLONBROCK DEMESNE	Ringfort - unclassified	574798	738652
GA060-049----	CLONBROCK DEMESNE	Ringfort - rath	573846	739436
GA060-050----	CLONBROCK DEMESNE	Ringfort - unclassified	574764	738878
GA060-051----	CLONBROCK DEMESNE	Castle - tower house	574391	739776
GA060-052----	CLONBROCK DEMESNE	Enclosure	574358	740307
GA060-053----	CLONBROCK DEMESNE	Ringfort - unclassified	573663	739351
GA060-054----	CLONBROCK DEMESNE	Designed landscape feature	574616	739416
GA060-055----	CLONBROCK DEMESNE	Ringfort - unclassified	574239	739207
GA060-056----	CLONBROCK DEMESNE	Country house	574549	739438
GA060-057----	CLOONPEE	Enclosure	572127	740586
GA060-059----	COURSE	Ringfort - unclassified	569234	742887
GA060-060----	CRANNAGH (Tiaquin Ringfort - By.)	unclassified	568830	743529
GA060-061----	CREGGAUNNAGROA GH	Enclosure	571475	742132
GA060-062----	CREGGAUNNAGROA GH,LISLEA	Ringfort - unclassified	571621	742073
GA060-063----	ESKER (Annagh ED)	Enclosure	568108	740206
GA060-102001-	LISLEA	Souterrain	569328	744289

Monument No.	Townland	Monument Type	ITM (E)	ITM (N)
GA060-103----	GREENVILLE	Ringfort - unclassified	569447	744198
GA060-104----	GREENVILLE	Enclosure	569596	744148
GA060-105----	GREENVILLE	Anomalous stone group	569912	744283
GA060-106----	GREENVILLE	Ringfort - unclassified	570162	744032
GA060-106001-	GREENVILLE	Souterrain	570162	744032
GA060-107----	GREENVILLE	Enclosure	569256	744094
GA060-108----	GREENVILLE	Ringfort - unclassified	569347	743655
GA060-109----	GREENVILLE,LISNAG REE	Enclosure	570037	743585
GA060-113----	HUNDREDACRES (Castleblakeney ED)	Children's burial ground	567632	742503
GA060-114----	KILLAGHAUN	Graveyard	566768	740686
GA060-115----	KILLAGHAUN	Ringfort - unclassified	567026	740438
GA060-116----	KILLAGHAUN	Enclosure	566463	740290
GA060-117----	KILLAMUDE EAST	Ringfort - unclassified	565698	738696
GA060-121----	KILLOSOLAN	Ringfort - unclassified	572614	744720
GA060-123----	KINCLARE	Ringfort - unclassified	571140	741899
GA060-130----	LATTOON	Enclosure	573417	742639
GA060-131----	LATTOON	Enclosure	573766	742742
GA060-132----	LATTOON	Ringfort - unclassified	574286	742855
GA060-133----	LATTOON	Enclosure	574586	742919
GA060-134----	LATTOON	Ringfort - unclassified	574400	742556
GA060-134001-	LATTOON	Souterrain	574400	742556
GA060-135----	LATTOON	Ringfort - unclassified	574909	742773
GA060-136----	LATTOON	Ringfort - unclassified	575081	742756
GA060-140----	LATTOON	Earthwork	574546	742687
GA060-146----	LATTOON	Enclosure	573667	742654
GA060-148----	LISGUB EAST	Ringfort - unclassified	569367	739046
GA060-151----	LISGUB (Ward)	Ringfort - unclassified	568658	738687
GA060-153----	LISHEEN (Tiaquin By.)	Enclosure	567368	740696
GA060-154----	LISLEA	Ringfort - unclassified	571595	742768

Monument No.	Townland	Monument Type	ITM (E)	ITM (N)
GA060-154001-	LISLEA	Souterrain	571595	742768
GA060-155----	LISLEA	Ringfort - unclassified	572223	742525
GA060-155001-	LISLEA	Souterrain	572223	742525
GA060-156----	LISLEA	Enclosure	571847	742215
GA060-157----	LISLEA	Burial ground	572237	742165
GA060-158----	LISLOUGHLIN	Enclosure	565808	739316
GA060-159----	LISLOUGHLIN	Enclosure	565944	739194
GA060-160----	LISLOUGHLIN	Enclosure	566096	738913
GA060-161----	LISLOUGHLIN	Designed landscape - folly	566344	739762
GA060-162----	LISNAGREE	Enclosure	569761	743678
GA060-163----	LISNAGREE	Ringfort - unclassified	570371	743479
GA060-164----	LISNAGREE	Ringfort - unclassified	570467	743173
GA060-165----	LISNAGREE	Enclosure	569646	743241
GA060-166----	LISNAGREE	Enclosure	569851	743073
GA060-171----	LUGHANAGH	Enclosure	573709	744121
GA060-172----	LUGHANAGH	Redundant record	573415	744198
GA060-174----	LURGAN (Kilconnell By.)	Ringfort - unclassified	573262	742001
GA060-174001-	LURGAN (Kilconnell By.)	Children's burial ground	573262	742001
GA060-175----	LURGAN (Kilconnell By.)	Enclosure	572867	741885
GA060-176----	MONEEN (Part of)	Chapel	565795	740361
GA060-177----	MONEEN (Part of)	Enclosure	565738	740326
GA060-178----	PALLAS (Kilconnell By.)	Enclosure	572716	739733
GA060-179----	PALLAS (Kilconnell By.)	Moated site	572987	739706
GA060-181----	RATHBAUN (Tiaquin By.)	Ringfort - unclassified	569990	742065
GA060-184----	TICOOLY (Carr)	Ringfort - unclassified	573366	744803
GA060-185----	TICOOLY (Carr)	Enclosure	573385	744705
GA060-186----	TICOOLY (Carr)	Enclosure	573247	744411
GA060-187----	TICOOLY (Carr)	Enclosure	573354	744501
GA060-191----	TICOOLY (Carr)	Enclosure	573460	744407
GA060-192----	TICOOLY (O'Kelly)	Ringfort - unclassified	572892	744322
GA061-002----	ADDERGOOLE NORTH	Ringfort - rath	582056	738304
GA061-003----	AHASCRAUGH EAST	Enclosure	578389	739291

Monument No.	Townland	Monument Type	ITM (E)	ITM (N)
GA061-004----	AHASCRAUGH EAST	Ringfort - unclassified	578631	739120
GA061-005----	AHASCRAUGH EAST,KILLUPPAUN (Clonbrock)	Redundant record	578714	738582
GA061-006----	AHASCRAUGH WEST	Enclosure	578105	739454
GA061-007----	AHASCRAUGH WEST	Enclosure	577966	739406
GA061-008----	AHASCRAUGH WEST	Church	577713	738741
GA061-009----	AHASCRAUGH WEST	Ringfort - unclassified	577952	738800
GA061-010----	AHASCRAUGH WEST	Mill - unclassified	577648	738606
GA061-055----	CLONBROCK DEMESNE	Mill - unclassified	575544	740630
GA061-056----	CLONBROCK DEMESNE	Ringfort - unclassified	575290	738961
GA061-011----	AHASCRAUGH WEST	Ritual site - holy well	577785	738519
GA061-014----	AHASCRAUGH WEST	House - 18th/19th century	577630	738579
GA061-015----	BALLYBOGGAN (Clonbrock ED),CREGGAUN (Dillon)	Ringfort - rath	576649	742112
GA061-016----	BUNAVAN	Ringfort - unclassified	576017	742638
GA061-017----	BUNAVAN	Ringfort - unclassified	576090	742170
GA061-018----	BUNAVAN	Mound	575916	742675
GA061-019----	BUNAVAN,CREGGAUN (Dillon),KEAVE	Ringfort - unclassified	576198	742796
GA061-023001-	CASTLEGAR EAST	Ritual site - holy well	578985	740625
GA061-023002-	CASTLEGAR EAST	Crucifixion plaque	578985	740625
GA061-023003-	CASTLEGAR EAST	Enclosure	578988	740626
GA061-025----	CASTLEGAR EAST	Enclosure	579435	740365
GA061-026----	CASTLEGAR EAST	Ringfort - unclassified	579626	740310
GA061-027----	CASTLEGAR EAST	Ringfort - unclassified	579314	740207
GA061-028----	CASTLEGAR EAST	Enclosure	579940	740222
GA061-030----	CASTLEGAR EAST	Enclosure	579611	739975
GA061-031----	CASTLEGAR EAST	Ringfort - unclassified	579527	739891
GA061-032----	CASTLEGAR EAST	Ringfort - unclassified	579681	739727
GA061-033----	CASTLEGAR EAST	Country house	579840	739306

Monument No.	Townland	Monument Type	ITM (E)	ITM (N)
GA061-034----	CASTLEGAR EAST	Ringfort - unclassified	580065	739265
GA061-035----	CASTLEGAR EAST	Enclosure	580337	739597
GA061-036----	CASTLEGAR EAST	Enclosure	580309	739481
GA061-037----	CASTLEGAR EAST	Ringfort - unclassified	580336	739329
GA061-063----	CLOONCANNON (Kelly)	Ringfort - unclassified	577747	742231
GA061-038----	CASTLEGAR EAST	Enclosure	580369	739122
GA061-039----	CASTLEGAR EAST	Ringfort - unclassified	580519	738847
GA061-041----	CASTLEGAR EAST	Designed landscape - folly	580958	738925
GA061-050----	CASTLEGAR WEST	Ringfort - unclassified	579039	739000
GA061-051----	CASTLEGAR WEST	Ringfort - unclassified	579349	738707
GA061-052----	CASTLEGAR WEST,KILLUPPAUN (Mahon)	Ringfort - unclassified	579156	738540
GA061-053----	CASTLEGAR WEST	Enclosure	579864	738366
GA061-057----	CLONBROCK DEMESNE	Ringfort - unclassified	575179	738402
GA061-058----	CLONBROCK DEMESNE	Children's burial ground	575466	739256
GA061-059----	CLONBROCK DEMESNE	Children's burial ground	575903	739091
GA061-060----	CLOONCANNON (Dillon)	Enclosure	578795	741895
GA061-061----	CLOONCANNON (Dillon)	Road - unclassified togher	578705	741695
GA061-064----	CLOONCANNON (Kelly)	Enclosure	577287	742469
GA061-065----	CLOONCANNON (Kelly)	Ringfort - unclassified	577026	742424
GA061-066----	CLOONCANNON (Kelly)	Ringfort - unclassified	577337	741938
GA061-067----	CLOONCANNON (Kelly)	Quarry	577187	741615
GA061-068----	CLOONCANNON (Kelly)	Designed landscape feature	577168	742462
GA061-071----	CORNAMUCKLAGH (Clonmacnowen By.)	Ringfort - unclassified	577874	741157
GA061-072----	CREGGAUN (Dillon),CREGGAUN (Killian By.)	Enclosure	576856	742485

Monument No.	Townland	Monument Type	ITM (E)	ITM (N)
GA061-073----	CREGGAUN (Dillon),CREGGAUN (Machugh),KEAVE	Ringfort - unclassified	576131	743066
GA061-073001-	KEAVE	Children's burial ground	576131	743066
GA061-075----	DALYSGROVE	Country house	582713	740141
GA061-077----	DALYSGROVE	Designed landscape - folly	583034	739686
GA061-081----	EGLISH	Ringfort - unclassified	581074	738451
GA061-083----	ESKERMORE	Ringfort - unclassified	577018	743153
GA061-084----	GOWLA (Killian By.)	Ringfort - unclassified	577902	744140
GA061-085----	GOWLA (Killian By.)	Enclosure	577744	743831
GA061-086----	GOWLA (Killian By.)	Ringfort - unclassified	578000	743756
GA061-088----	GOWLA (Killian By.)	Ringfort - rath	577546	743965
GA061-090----	KEAVE,KILLEN (Kilconnell By.),LATTOON	Enclosure	575636	743315
GA061-091----	KEELOGES (Kilconnell By.)	Ringfort - unclassified	575413	742564
GA061-092----	KILCRIN	Enclosure	581065	739906
GA061-094----	KILGLASS	Ringfort - unclassified	577056	741475
GA061-095----	KILGLASS	Enclosure	577136	740796
GA061-096----	KILGLASS	Enclosure	577235	740620
GA061-096001-	KILGLASS	Children's burial ground	577235	740621
GA061-097----	KILGLASS	Enclosure	577539	740490
GA061-098----	KILGLASS	Enclosure	577650	740299
GA061-105----	LISNASCREENA	Ringfort - unclassified	576023	739123
GA061-106----	LISSYEGAN (Hodson)	Ringfort - unclassified	580835	740576
GA061-106001-	LISSYEGAN (Hodson)	Souterrain	580835	740576
GA061-107----	LISSYEGAN (Hodson)	Ringfort - unclassified	581215	740336
GA061-112----	LOONAGHTAN (Kelly)	Ringfort - unclassified	576410	743348
GA061-113----	LOONAGHTAN (Mahon)	Ringfort - unclassified	576559	743641
GA061-114----	LOONAGHTAN (Mahon)	Ringfort - unclassified	576537	743890
GA061-115----	LOWVILLE	Ringfort - unclassified	576787	738498

Monument No.	Townland	Monument Type	ITM (E)	ITM (N)
GA061-116----	LOWVILLE	Designed landscape - folly	575754	738569
GA061-117----	LOWVILLE	Enclosure	575624	738669
GA061-119----	WESTON	Ringfort - unclassified	577758	740732
GA061-120----	WESTON	Ringfort - unclassified	578015	740539
GA061-121----	WESTON	Ringfort - unclassified	577916	740166
GA061-122----	WESTON	Enclosure	578435	739396
GA061-122001-	WESTON	Souterrain	578435	739396
GA061-123----	WESTON	Enclosure	578414	739595
GA061-126----	WESTON	Enclosure	577974	740394
GA061-127----	WESTON	Enclosure	578595	739776
GA061-128----	WESTON	Enclosure	578335	739716
GA070-001----	BALLYBRONE	Enclosure	542497	738036
GA070-007----	CAHERATEEMORE NORTH	Enclosure	545802	734757
GA070-008----	CAHERATEEMORE NORTH	House - indeterminate date	544925	734362
GA070-009----	CAHERATEEMORE NORTH	Ringfort - unclassified	544893	734117
GA070-014----	CAHERNAHOON	Barrow - unclassified	541156	738358
GA070-017----	CAHERNASHILLEENY	Ringfort - rath	540403	734631
GA070-020----	CARAUNKEELWY	Enclosure	540293	734756
GA070-021----	CARHEENLEA	Ringfort - unclassified	544930	735522
GA070-022----	CARHEENLEA	Designed landscape - tree-ring	543773	734987
GA070-023----	CARHEENLEA	Designed landscape - tree-ring	543873	734897
GA070-024----	CARHEENLEA	Anomalous stone group	543919	734770
GA070-025----	CARHEENLEA	Designed landscape - tree-ring	544303	734812
GA070-026----	CARHEENLEA	Enclosure	545159	734432
GA070-027----	CARHEENLEA	Ringfort - unclassified	544793	734487
GA070-029----	CARHEENLEA	Enclosure	545383	734877
GA070-036----	BAILE CHLÁIR	Castle - tower house	537278	733297
GA070-040----	COOLARAN	Moated site	542613	735387
GA070-043----	COOLARAN	Ritual site - holy well	542833	734430
GA070-045----	CORBALLY (Clare By.)	Ringfort - unclassified	539706	738801

Monument No.	Townland	Monument Type	ITM (E)	ITM (N)
GA070-045001-	CORBALLY (Clare By.)	Souterrain	539704	738794
GA070-046----	CORBALLY (Clare By.)	Ringfort - unclassified	540293	738519
GA070-047----	CORBALLY SOUTH	Redundant record	540960	738903
GA070-050----	CORBALLY SOUTH	Enclosure	541001	738656
GA070-051----	CORBALLY SOUTH	Enclosure	541088	738685
GA070-052----	CORBALLY SOUTH	Ringfort - unclassified	541296	738700
GA070-053----	CORBALLY SOUTH	Souterrain	540964	738516
GA070-057----	CREGMORE (Clare By.)	Ringfort - unclassified	541903	733787
GA070-058----	CREGMORE (Clare By.)	Ringfort - unclassified	541442	732924
GA070-059----	CREGMORE (Clare By.)	Enclosure	541493	732907
GA070-060----	CREGMORE (Clare By.)	Designed landscape - tree-ring	541533	732867
GA070-061----	CREGMORE (Clare By.)	Well	541809	732557
GA070-064----	DERRYMACLAUGHN A	Barrow - stepped barrow	544615	737644
GA070-065001-	DERRYMACLAUGHN A	Castle - tower house	544446	737641
GA070-065002-	DERRYMACLAUGHN A	Church	544331	737588
GA070-065003-	DERRYMACLAUGHN A	Enclosure	544480	737731
GA070-078----	KNOCKDOEBEG WEST	Redundant record	540230	737036
GA070-079----	KNOCKDOEBEG WEST	Enclosure	540666	737049
GA070-067----	GRANGE EAST	Castle - tower house	543011	734423
GA070-068----	GRANGE EAST	Ringfort - unclassified	544103	733307
GA070-070----	CILL TORRÃ“G	Children's burial ground	540304	733377
GA070-079001-	KNOCKDOEBEG WEST	Souterrain	540666	737049
GA070-071----	CILL TORRÃ“G	Castle - tower house	539628	733016
GA070-072----	CILL TORRÃ“G	Enclosure	538547	732809
GA070-073001-	CILL TORRÃ“G	House - indeterminate date	538554	732937
GA070-073002-	CILL TORRÃ“G	Burial	538554	732947
GA070-074----	CILL TORRÃ“G	House - indeterminate date	540404	733457

Monument No.	Townland	Monument Type	ITM (E)	ITM (N)
GA070-076----	CINN UISCE	Redundant record	539632	734084
GA070-080----	KNOCKDOEBEG EAST,KNOCKDOEBEG WEST,KNOCKDOEM ORE (Lackaghbeg ED),LACKAGH BEG	Battlefield	540450	736820
GA070-082----	KNOCKDOEBEG WEST,CNOC TUA MÁ"R	Enclosure	539269	736498
GA070-083----	CNOC TUA MÁ"R	Ringfort - unclassified	538879	735692
GA070-084----	KNOCKDOEMORE (Lackaghbeg ED)	Ringfort - unclassified	540222	736327
GA070-085----	KNOCKDOEMORE (Lackaghbeg ED)	Ringfort - unclassified	539928	735619
GA070-088----	LACKAGH BEG	Castle - unclassified	540709	735817
GA070-089----	LACKAGH BEG	Church	541649	736478
GA070-090----	LACKAGH BEG	Souterrain	540964	735657
GA070-091----	LACKAGH MORE	Castle - tower house	541726	736523
GA070-095----	PARKGARVE (Deerpark ED)	Enclosure	545861	737904
GA070-104----	KNOCKDOEBEG WEST	Ringfort - cashel	539763	737083
GA070-105----	KNOCKDOEBEG WEST	Ringfort - cashel	539914	737257
GA071-017----	CARAUN (Belleville ED)	Well	550061	732925
GA071-018----	CARROWREAGH EAST	Windmill	549062	738402
GA071-001----	BALLINVOHER (Deerpark ED)	Souterrain	546048	738180
GA071-002----	BALLYNABOORKAGH ,KILLACLOGHER	Enclosure	554501	738186
GA071-005----	BELLEVILLE DEMESNE	Designed landscape - tree-ring	548823	733635
GA071-006----	BELLEVILLE DEMESNE	Ringfort - unclassified	548257	733596
GA071-008----	BELLEVILLE DEMESNE	Designed landscape feature	548533	734020
GA071-012----	CAHERLISSAKILL	Ringfort - unclassified	551122	737895
GA071-012001-	CAHERLISSAKILL	Souterrain	551131	737902
GA071-013----	CAHERLISSAKILL	Earthwork	551846	737304
GA071-014----	CAHERLISSAKILL	Ringfort - unclassified	550842	736833
GA071-014001-	CAHERLISSAKILL	Souterrain	550836	736818

Monument No.	Townland	Monument Type	ITM (E)	ITM (N)
GA071-015----	CARAUN (Belleville ED)	Well	549460	734165
GA071-019----	CARROWREAGH EAST	Castle - unclassified	548836	738268
GA071-024----	CORRAFAIREEN	Ringfort - unclassified	550942	738625
GA071-025----	CORRANTARRAMUD	Cairn - unclassified	553203	733441
GA071-026001-	CORRANTARRAMUD	Well	553977	733637
GA071-026002-	CORRANTARRAMUD	Fulacht fia	553930	733678
GA071-028----	COSSAUN	Barrow - unclassified	548026	732580
GA071-029----	CRUMLIN	Ringfort - rath	548137	738571
GA071-031----	FARRAVAUN (Clare By.)	Earthwork	549680	734288
GA071-032----	GARRAUNARD	Ringfort - unclassified	551846	737923
GA071-034----	GARRAUNCREEN	Barrow - unclassified	545984	738548
GA071-035----	BALLINVOHER (Deerpark ED)	Cairn - unclassified	546218	738543
GA071-037----	GLENNAGLOGHAUN NORTH	Church	553063	736262
GA071-038----	GLENNAGLOGHAUN SOUTH	Church	553320	736215
GA071-039----	GORTAUAURA	Ringfort - unclassified	548337	734684
GA071-040----	HUNDREDACRES (Monivea ED)	Leacht cuimhne	550619	734065
GA071-041----	KILLACLOGHER	Enclosure	553144	738396
GA071-041001-	KILLACLOGHER	Children's burial ground	553144	738396
GA071-042----	KILLACLOGHER	Castle - tower house	554764	738037
GA071-045----	KILSKEAGH	Enclosure	548387	735768
GA071-046----	KILSKEAGH	Hillfort	548158	735522
GA071-046001-	KILSKEAGH	House - indeterminate date	548242	735603
GA071-048----	KILSKEAGH,RATHFEE	Ringfort - unclassified	546726	735033
GA071-049----	KILSKEAGH	Castle - hall-house	546765	734860
GA071-051----	KNOCKAUNCARRAG H (Tiaquin By.)	Designed landscape - tree-ring	552321	738556
GA071-053----	KNOCKBRACK (Tiaquin By.)	Designed landscape - tree-ring	552691	733368
GA071-054----	KNOCKBRACK (Tiaquin By.)	Designed landscape - tree-ring	552724	733291
GA071-055----	KNOCKCORRANDOO	Windmill	555630	737206

Monument No.	Townland	Monument Type	ITM (E)	ITM (N)
GA071-057----	LARAGH MORE	Burial ground	548029	737400
GA071-058----	LARAGH MORE	Redundant record	547562	737784
GA071-062----	MONIVEA DEMESNE	Redundant record	554519	737034
GA071-063----	MONIVEA DEMESNE	Redundant record	554509	736968
GA071-064001-	MONIVEA DEMESNE	Castle - tower house	554868	736451
GA071-064002-	MONIVEA DEMESNE	Country house	554862	736457
GA071-066----	MONIVEA DEMESNE	Icehouse	554350	736497
GA071-067----	MONIVEA DEMESNE	Church	554238	736020
GA071-069----	MOUNTBROWNE	Ringfort - unclassified	548062	733590
GA071-073----	NURSERYPARK OR CORRABAUN	Ringfort - unclassified	551952	734889
GA071-074001-	POLLBOY OR KNOCKATOVER	Burial ground	552461	735657
GA071-074002-	POLLBOY OR KNOCKATOVER	Ringfort - unclassified	552461	735657
GA071-075----	RATHFEE	Ringfort - unclassified	546118	735479
GA071-078----	SHEEAUNPARK	Leacht cuimhne	547142	732586
GA071-080----	TEMPLEMOYLE (Graigabbey ED)	Castle - unclassified	554437	732651
GA072-008----	CLOGH	Children's burial ground	559050	734007
GA071-082----	TEMPLEMOYLE (Graigabbey ED)	Burial ground	553894	732343
GA071-082002-	TISAXON,TEMPLEMOYLE (Graigabbey ED)	Enclosure	553774	732545
GA071-083----	TISAXON	Ringfort - unclassified	552814	732519
GA071-084----	TISAXON	Cairn - unclassified	553048	732883
GA072-001----	AGHAFADDA	Children's burial ground	557433	736043
GA072-002----	BALLYGLASS (Tiaquin By.)	Children's burial ground	560549	734027
GA072-004----	CALTRAGH (Tiaquin By.)	Enclosure	560399	732807
GA072-006----	CLOGH	Ringfort - unclassified	558210	733177
GA072-007----	CLOGH	Enclosure	558230	733701
GA072-019----	COLMANSTOWN	Redundant record	559734	737394
GA072-025----	CORSKEAGH (Daly)	Redundant record	564110	734381
GA072-026----	CORSKEAGH (Daly)	Ringfort - unclassified	564905	734901
GA072-027----	CREERAUN	Ringfort - unclassified	563389	735647

Monument No.	Townland	Monument Type	ITM (E)	ITM (N)
GA072-028----	CREERAUN	Moated site	563099	736137
GA072-030----	CUDDOO WEST	Children's burial ground	558291	737337
GA072-031----	DERROOGH	Enclosure	559051	736209
GA072-033----	DOONAUN	Enclosure	556834	737748
GA072-033001-	DOONAUN	Burial ground	556834	737748
GA072-035----	GORTRONNAGH	Enclosure	562069	733307
GA072-037----	KILBEG (Tiaquin By.)	Megalithic tomb - wedge tomb	555960	737963
GA072-040----	KILLOOAUN	Cross - Wayside cross	562860	737206
GA072-043----	KINREASK	Ritual site - holy well	565212	735687
GA072-045----	LENAREAGH	Enclosure	561069	732967
GA072-049----	SHANBALLARD	Earthwork	563219	732887
GA072-054----	BALLYGLASS (Tiaquin By.),SHEEAUN (Tiaquin By.)	Enclosure	560378	733462
GA072-057----	TEMPLE	Designed landscape - folly	559610	732871
GA072-059----	TIAQUIN DEMESNE	Castle - unclassified	556807	735271
GA072-060----	TIAQUIN DEMESNE	Enclosure	557221	735456
GA072-061----	TIAQUIN DEMESNE	Enclosure	557461	735418
GA072-062----	TIAQUIN DEMESNE	Enclosure	557326	735268
GA072-064----	TIAQUIN DEMESNE	Enclosure	557200	735517
GA072-069----	LENAMORE (Tiaquin By.)	Enclosure	556763	736112
GA072-070----	CORSKEAGH (Daly)	Children's burial ground	564049	734520
GA073-002----	ALLOON UPPER	Ringfort - unclassified	567507	738465
GA073-003----	ALLOON UPPER	Ringfort - unclassified	567655	737917
GA073-005----	ANNAGH (Kilconnell By.)	Ringfort - unclassified	569130	737197
GA073-006----	ANNAGH (Kilconnell By.)	Enclosure	569980	736861
GA073-007----	ANNAGH (Kilconnell By.)	Burial mound	570383	736711
GA073-010----	ATTIREGAN	Enclosure	571332	735825
GA073-012----	BALLINLOUGH (Kilconnell By.)	Enclosure	566910	734457
GA073-013----	BALLYDOOGAN (Kilconnell By.)	Enclosure	572660	738055
GA073-014----	BALLYDOOGAN (Kilconnell By.)	Ringfort - unclassified	574169	737175

Monument No.	Townland	Monument Type	ITM (E)	ITM (N)
GA073-017----	BALLYNABANABA	Castle - tower house	574440	734604
GA073-018----	BALLYNABANABA	Ringfort - unclassified	574062	734884
GA073-019----	BALLYNABANABA	Enclosure	574533	735034
GA073-020----	DOON UPPER	Castle - motte	573920	735572
GA073-021----	BARNAVIHALL	Ringfort - rath	574613	734102
GA073-022----	BARNAVIHALL	Enclosure	574793	733873
GA073-023----	BARNAVIHALL	Enclosure	574986	733539
GA073-026001-	CALLOW (Kilconnell By.)	Children's burial ground	572237	734237
GA073-026002-	CALLOW (Kilconnell By.)	Enclosure	572237	734237
GA073-027----	CALLOW (Kilconnell By.)	Castle - unclassified	571997	734227
GA073-028----	CALLOW (Kilconnell By.)	Ringfort - unclassified	571205	733860
GA073-029----	CALLOW (Kilconnell By.)	Ringfort - unclassified	571362	733894
GA073-030----	CALLOW (Kilconnell By.)	Ringfort - unclassified	571390	733568
GA073-032----	CALLOW (Kilconnell By.)	Crannog	572052	734428
GA073-033----	CARROWHOLLA	Ringfort - unclassified	567527	733830
GA073-034----	CARROWHOLLA	Ringfort - unclassified	567252	733651
GA073-035----	CARROWHOLLA	Enclosure	567360	733465
GA073-036----	CARROWHOLLA	Ringfort - unclassified	567867	733301
GA073-037----	CARROWMANAGH (Kilconnell By.)	Ringfort - unclassified	573924	733653
GA073-038----	CARROWMANAGH (Kilconnell By.)	Ringfort - unclassified	574046	733421
GA073-039----	CARROWMANAGH (Kilconnell By.)	Enclosure	573377	733317
GA073-040----	CARROWMANAGH (Kilconnell By.)	Ringfort - unclassified	573496	732332
GA073-043----	CARROWNEA	Children's burial ground	567148	734924
GA073-046----	CARROWREAGH (Kilconnell By.)	Enclosure	572296	736197
GA073-047----	CARROWREAGH (Kilconnell By.)	Ringfort - unclassified	571899	735847
GA073-048----	CARROWREAGH (Kilconnell By.)	Barrow - unclassified	572470	735640
GA073-049----	CARROWREAGH (Kilconnell By.)	Quarry	571753	736179

Monument No.	Townland	Monument Type	ITM (E)	ITM (N)
GA073-050----	CARTRONDOOGAN (Annagh ED)	Enclosure	572994	736816
GA073-051----	CARTRONDOOGAN (Annagh ED)	Ringfort - unclassified	573647	736471
GA073-051001-	CARTRONDOOGAN (Annagh ED)	Souterrain	573647	736472
GA073-052----	CARTRONDOOGAN (Kilconnell ED)	Ringfort - unclassified	571953	733325
GA073-053----	CARTRONDOOGAN (Kilconnell ED)	Enclosure	571726	733252
GA073-054----	CARTRONDOOGAN (Kilconnell ED)	Ringfort - unclassified	571706	732982
GA073-054001-	CARTRONDOOGAN (Kilconnell ED)	Souterrain	571706	732982
GA073-055----	CARTRONDOOGAN (Kilconnell ED)	Enclosure	571957	732707
GA073-056----	CAVE (Kilconnell By.)	Ringfort - unclassified	565869	735955
GA073-059----	CLONBROCK DEMESNE	Enclosure	574068	738094
GA103-185----	TOOREEN EAST	Graveslab	538952	713515
GA103-186----	TOOREEN EAST	Earthwork	539131	713465
GA103-187001-	TOOREEN WEST	Cross	538817	713476
GA103-187002-	TOOREEN WEST	Children's burial ground	538817	713476
GA103-188----	TOOREEN WEST	Ringfort - cashel	538118	713514
GA103-188001-	TOOREEN WEST	Souterrain	538118	713514
GA103-189----	TYRONE	Country house	539227	717788
GA103-190----	TYRONE	Ringfort - cashel	538136	717745
GA103-193----	TYRONE	Cairn - burial cairn	538993	717306
GA103-194----	TYRONE	Enclosure	537894	717470
GA103-202----	KILTIERNAN EAST	Cairn - unclassified	543740	715558
GA103-210----	CAHERWEELDER	Souterrain	544594	716580
GA104-005----	AGGARD BEG	Ringfort - rath	549786	717490
GA104-006----	AGGARD BEG	Ringfort - rath	550052	717456
GA104-008----	AGGARD BEG	Ringfort - rath	549547	717336
GA104-008001-	AGGARD BEG	Souterrain	549541	717339
GA104-009----	AGGARD BEG	Barrow - ring- barrow	549512	717291
GA104-165002-	LAVALLYCONOR	Burial	547648	716677
GA103-211----	POLLAGH (Dunkellin By.)	Enclosure	538773	714349
GA104-001----	AGGARD BEG	Ringfort - rath	549804	718053
GA104-003----	AGGARD BEG	Ringfort - rath	550022	717837
GA104-004----	AGGARD BEG	Ringfort - rath	550278	717846

Monument No.	Townland	Monument Type	ITM (E)	ITM (N)
GA104-166----	LAVALLYCONOR	Castle - tower house	547590	716425
GA104-167----	LAVALLYCONOR	Ringfort - cashel	547154	716205
GA104-168001-	LAVALLYCONOR	Settlement cluster	547221	716386
GA104-168002-	LAVALLYCONOR	Souterrain	547220	716385
GA104-169----	LAVALLYCONOR	Anomalous stone group	547489	716372
GA104-171----	LAVALLYCONOR	Ringfort - cashel	547496	716714
GA104-174----	LAVALLYCONOR	House - indeterminate date	547553	716410
GA104-176----	LISKEVIN	Ringfort - cashel	547099	715268
GA104-177----	LISMOYLAN	Ringfort - rath	551417	714094
GA104-179----	LISNAGLOOS	Ringfort - cashel	552269	717271
GA104-180----	LISNAGLOOS	Barrow - ring-barrow	552695	717498
GA104-181----	LISNAGRANSHY	Ringfort - rath	548382	716473
GA104-181001-	LISNAGRANSHY	Souterrain	548382	716473
GA104-182----	LISNAGRANSHY,PAR KBAUN (Dunkellin By.)	Ringfort - rath	548027	716110
GA104-182001-	LISNAGRANSHY,PAR KBAUN (Dunkellin By.)	Souterrain	548027	716110
GA104-183----	LISNAGRANSHY	Ringfort - cashel	548198	715644
GA104-184----	LISNAGRANSHY	Ringfort - rath	548247	715321
GA104-185----	LISNAGRANSHY	Ringfort - rath	548388	715481
GA104-190----	LISSINDRAGAN	Ringfort - rath	548939	717844
GA104-191----	LISSINDRAGAN	Redundant record	548745	717599
GA104-192----	LISSINDRAGAN	Ringfort - rath	548848	717555
GA061-047----	CASTLEGAR EAST	Redundant record	579771	739373
GA061-062----	CLOONCANNON (Kelly)	House - indeterminate date	577479	742402
GA061-069----	CLOONCANNON (Kelly)	Redundant record	577209	741962
GA061-070----	CLOONSHEE (Dillon),LISSYEGAN (Mahon)	Boundary mound	581106	742211
GA061-082----	EGLISH,KILCRIN	Boundary mound	581942	739316
GA061-099----	KILGLASS	House - 20th century	577583	740098
GA061-109----	LISSYEGAN (Mahon),SRAHLOUG HRA	Boundary mound	581262	742350
GA061-110----	LISSYEGAN (Mahon),SRAHLOUG HRA	Boundary mound	581683	742067

Monument No.	Townland	Monument Type	ITM (E)	ITM (N)
GA086-104----	CRUMMAGH	House - 18th/19th century	573803	731998
GA086-108----	ELLAGH (Kilconnell By.)	Quarry	574785	731170
GA086-109----	ELLAGH (Kilconnell By.)	Church	573513	731404
GA086-110----	ELLAGH (Kilconnell By.)	Redundant record	574756	731290
GA086-111----	ELLAGH (Kilconnell By.)	Redundant record	574678	731393
GA086-112----	ELLAGH (Kilconnell By.)	Redundant record	574348	731447
GA086-114----	FAHY (Kilconnell By.)	Redundant record	574124	729401
GA086-115----	FAHY (Kilconnell By.)	Redundant record	574093	729415
GA086-116----	FAHY (Kilconnell By.)	Redundant record	574001	729504
GA086-117----	FAHY (Kilconnell By.)	Redundant record	573999	729466
GA086-118----	FAHY (Kilconnell By.)	Redundant record	574023	729488
GA086-119----	FAHY (Kilconnell By.)	Redundant record	573792	729532
GA086-120----	FAHY (Kilconnell By.)	Redundant record	573576	728787
GA086-121----	FAHY (Kilconnell By.)	Redundant record	573585	728753
GA086-122----	FAHY (Kilconnell By.)	Redundant record	573967	728929
GA086-123----	FAHY (Kilconnell By.)	Redundant record	573490	729251
GA086-126----	GLEBE (Kilconnell ED)	House - 18th/19th century	573542	731033
GA086-128----	GORTADEEGAN	Quarry	573091	730812
GA086-131----	GORTMORE (Kilconnell By.)	Mill - corn	566027	729768
GA086-132----	GORTMORE (Kilconnell By.)	Kiln - corn-drying	566069	729770
GA086-134----	HAZELFORT	Quarry	573266	728250
GA099-115----	KILLORAN (Killoran ED)	Redundant record	575835	721913
GA099-117----	KILLORAN (Killoran ED)	Redundant record	577686	721461
GA099-126----	KILTORMER WEST	Quarry	582005	721017
GA099-128----	KILTORMER WEST	Church	581916	720660
GA099-137----	LISKELLY	House - indeterminate date	580111	725431
GA099-146----	LOUGHTURK WEST	Enclosure	582290	722940
GA099-147----	LOWPARK	Quarry	575348	722676
GA099-152----	MOATY (Kiltormer ED)	Quarry	581096	720738
GA099-153----	MOATY (Kiltormer ED)	Quarry	580953	720585
GA099-154----	MOATY (Kiltormer ED)	Quarry	581561	720354

Monument No.	Townland	Monument Type	ITM (E)	ITM (N)
GA099-159----	NEWTOWNEYRE	Country house	581235	721039
GA099-160001-	NEWTOWNEYRE	Church	581765	720565
GA099-160002-	NEWTOWNEYRE	Graveyard	581766	720573
GA099-163----	NEWTOWNEYRE	Designed landscape feature	581615	720855
GA099-164----	NEWTOWNEYRE	Designed landscape feature	581573	720760
GA099-165----	NEWTOWNEYRE	Designed landscape feature	581674	720756
GA099-166----	OATFIELD	Quarry	575086	724693
GA104-018----	BALLYBAUN (Dunkellin By.)	Redundant record	548376	713668
GA104-022----	BALLYGARRAUN (Loughrea By.)	Pump	555098	715410
GA104-023----	BALLYGARRAUN (Loughrea By.)	Mill - corn	554214	713928
GA104-024----	BALLYGARRAUN (Loughrea By.)	House - indeterminate date	555239	715254
GA104-025----	BALLYGLASS EAST	Quarry	549814	714702
GA104-028----	BALLYGLASS EAST	Redundant record	549417	713606
GA104-030----	BALLYGLASS EAST	Quarry	552929	717509
GA104-039----	BALLYLIN WEST	Redundant record	551558	716229
GA104-047----	BALLYMANAGH (Dunkellin By.)	Architectural fragment	552433	716888
GA104-048----	BALLYMANAGH (Dunkellin By.)	House - 18th/19th century	552362	716907
GA104-050----	BALLYMANAGH (Dunkellin By.)	Church	552456	716743
GA104-053----	BALLYNAMANNIN	Enclosure	550434	716728
GA104-054001-	BALLYNAMANNIN	Redundant record	550529	716665
GA104-061----	BALLYSHEA	Redundant record	553285	714439
GA104-066----	BARRATREANA	Designed landscape feature	546259	713420
GA104-076----	CAHERDUFF	Redundant record	548412	713813
GA104-079----	CAHERGAL (Dunkellin By.)	Inscribed stone (present location)	552820	716149
GA073-060----	CLONBROCK DEMESNE	Ringfort - unclassified	574359	738017
GA073-061----	CLONBROCK DEMESNE	Ringfort - unclassified	574652	737885
GA073-062----	CLONBROCK DEMESNE	Ringfort - unclassified	574110	737709
GA073-064----	CLOONACALLEEN	Enclosure	569870	732797
GA073-065----	CLOONACALLEEN	Ringfort - unclassified	569997	732757
GA073-066----	CLOONACALLEEN	Ringfort - unclassified	570157	732618

Monument No.	Townland	Monument Type	ITM (E)	ITM (N)
GA073-066001-	CLOONACALLEEN	Souterrain	570157	732618
GA073-067----	CLOONACALLEEN	Ringfort - rath	569833	732513
GA073-068----	CLOONATLEVA UPPER	Enclosure	573079	737526
GA073-069----	CLOONIGNY	Enclosure	574666	733147
GA073-070----	CRUMMAGH	Enclosure	573932	732305
GA073-072----	DOON UPPER	Ringfort - unclassified	574140	736791
GA073-073001-	DOON UPPER	Enclosure	573319	736122
GA073-073003-	DOON UPPER	Castle - unclassified	573330	736123
GA073-074----	DOON UPPER	Enclosure	573886	735997
GA073-075----	DOON UPPER	Enclosure	573154	735871
GA073-076----	DOON UPPER	Enclosure	573618	735749
GA073-077----	DOON UPPER	Enclosure	573512	735534
GA073-078----	DOON UPPER	Enclosure	573764	735313
GA073-079----	LENALOUGHRA	Enclosure	574881	737404
GA073-081001-	LISSARD	Ringfort - rath	574859	732185
GA073-081002-	ELLAGH (Kilconnell By.),LISSARD	Field system	574454	732035
GA073-093001-	HILLSWOOD	Souterrain	570837	732327
GA073-094----	HILLSWOOD	Ringfort - unclassified	571090	732151
GA073-082----	FOHANAGH	Church	572003	737939
GA073-083----	FOHANAGH	Designed landscape - tree-ring	572527	738246
GA073-084----	GORTROYAN EAST	Barrow - unclassified	571001	734585
GA073-085----	GREENHILLS	Ringfort - unclassified	566703	733323
GA073-088----	HAMPSTEAD	Earthwork	565549	738060
GA073-089----	HAMPSTEAD	Enclosure	565443	738268
GA073-089001-	HAMPSTEAD	Souterrain	565443	738268
GA073-091----	HILLSWOOD	Ringfort - unclassified	571303	732718
GA073-091001-	HILLSWOOD	Souterrain	571302	732719
GA073-092----	HILLSWOOD	Enclosure	571486	732382
GA073-093----	HILLSWOOD	Ringfort - unclassified	570837	732327
GA073-095----	HILLSWOOD	Ringfort - unclassified	571307	732107
GA073-096----	HILLSWOOD	Enclosure	571597	732187
GA073-098----	HILLSWOOD	Enclosure	570567	733187
GA073-102----	LECARROWMACTUL LY	Ringfort - unclassified	572956	733946
GA073-103----	LECARROWMACTUL LY	Ringfort - unclassified	573202	733671

Monument No.	Townland	Monument Type	ITM (E)	ITM (N)
GA073-104----	LECARROWMACTUL LY	Enclosure	573311	733600
GA073-105----	LECARROWMACTUL LY	Ringfort - unclassified	572942	733368
GA073-106----	LECARROWMACTUL LY	Ringfort - unclassified	572507	733857
GA073-107----	LISCUNE LOWER	Enclosure	569179	735073
GA073-108----	LISCUNE LOWER	Ringfort - unclassified	569108	734949
GA073-108001-	LISCUNE LOWER	Souterrain	569108	734949
GA073-109----	LISCUNE LOWER	Enclosure	569710	734823
GA073-110----	LISCUNE LOWER	Ringfort - unclassified	569547	734602
GA073-110001-	LISCUNE LOWER	Souterrain	569547	734602
GA073-111----	TULLAWICKY	Ringfort - unclassified	568573	735201
GA073-112----	LISCUNE UPPER	Ringfort - unclassified	569784	734544
GA073-142001-	MONEYVEEN	Souterrain	568974	733361
GA073-143001-	MONEYVEEN	Ringfort - unclassified	568762	733280
GA073-143002-	MONEYVEEN	Designed landscape - folly	568762	733280
GA073-143003-	MONEYVEEN	Burial ground	568762	733280
GA073-144----	MONEYVEEN	Enclosure	569785	733288
GA073-145----	MONEYVEEN	Ringfort - rath	570012	733139
GA073-145001-	MONEYVEEN	Children's burial ground	570016	733142
GA073-147----	MOYARWOOD	Enclosure	566717	733938
GA073-149----	TRUST	Ringfort - unclassified	573068	734709
GA073-150----	TRUST	Enclosure	573362	734369
GA073-151----	TRUST	Children's burial ground	573710	734383
GA073-157----	WOODLAWN	Enclosure	567908	732257
GA073-160----	ATTIREGAN	Earthwork	571042	735506
GA074-001----	ADDERGOOLE NORTH	Ringfort - unclassified	582044	738301
GA074-001001-	ADDERGOOLE NORTH	Children's burial ground	582044	738301
GA074-002----	ADDERGOOLE SOUTH	Earthwork	584064	736966
GA074-004----	ANNAGHBEG (Clonmacnowen By.)	Ringfort - unclassified	582545	736017
GA074-004001-	ANNAGHBEG (Clonmacnowen By.)	Children's burial ground	582545	736017

Monument No.	Townland	Monument Type	ITM (E)	ITM (N)
GA074-005----	ANNAGHBEG (Clonmacnowen By.)	Ringfort - rath	582418	735699
GA074-006----	ANNAGHBEG (Clonmacnowen By.)	Ringfort - unclassified	582336	735383
GA074-011001-	ASHFORD	Church	584184	732695
GA074-017001-	CALTRAGHLEA	Children's burial ground	579665	735007
GA074-011002-	ASHFORD	Ecclesiastical enclosure	584189	732687
GA074-013----	BALLYGLASS (Clonmacnowen By.)	House - vernacular house	581021	736682
GA074-014----	BALLYGLASS (Mahon)	Enclosure	581894	735892
GA074-016----	CALTRAGHLEA	Ringfort - unclassified	578539	734725
GA074-017----	CALTRAGHLEA	Ringfort - unclassified	579665	735007
GA074-019----	CAPPAGH (Kilconnell By.)	Ringfort - unclassified	576503	732013
GA074-019001-	CAPPAGH (Kilconnell By.)	Souterrain	576503	732013
GA074-020----	CASTLEGAR WEST	Enclosure	579853	738307
GA074-021----	CASTLEGAR WEST	Ringfort - unclassified	579712	738109
GA074-022----	CASTLEGAR WEST,ERVALLAGH OUGHTER	Enclosure	579617	738098
GA074-023----	CLONBROCK DEMESNE	Ringfort - unclassified	575179	738402
GA074-024----	CLONBROCK DEMESNE	Enclosure	575286	738276
GA074-025----	CLONBROCK DEMESNE	Enclosure	575465	738308
GA074-026----	CLOONIGNY	Ringfort - unclassified	576586	734277
GA074-027001-	CLOONIGNY	Moated site	576391	733939
GA074-027002-	CLOONIGNY	Castle - unclassified	576391	733939
GA074-028----	CLOONIGNY	Ringfort - unclassified	576323	733502
GA074-029----	CLOONIGNY	Ringfort - rath	575449	733473
GA074-030----	CLOONIGNY	Ringfort - rath	575777	733344
GA074-031----	CLOONIGNY	Ringfort - rath	575357	733111
GA074-031001-	CLOONIGNY	Souterrain	575358	733113
GA074-032----	CLOONIGNY	Ringfort - rath	575839	733062
GA074-033----	CLOONIGNY	Ringfort - unclassified	575663	732944
GA074-034----	CLOONIGNY	Earthwork	575648	732722

Monument No.	Townland	Monument Type	ITM (E)	ITM (N)
GA074-035----	CLOONIGNY	Enclosure	575445	732697
GA074-036----	CLOONIGNY	Quarry	575764	733547
GA074-039----	CLOONIGNY	Quarry	575326	732907
GA074-040----	COOL	Enclosure	580598	737384
GA074-043----	DERRYMULLAN	Pump	583803	732374
GA074-045----	DUNDOOGAN	Ringfort - unclassified	575606	732417
GA074-045001-	DUNDOOGAN	Souterrain	575606	732417
GA074-047----	ERVALLAGH EIGHTER	Enclosure	580363	737900
GA074-048----	ERVALLAGH OUGHTER	Ringfort - rath	579865	737526
GA074-049----	ERVALLAGH OUGHTER	Ringfort - rath	580035	737526
GA074-050----	ERVALLAGH OUGHTER	Ringfort - rath	580134	737329
GA074-051----	FAIRFIELD (Clonmacnowen By.)	Enclosure	579124	735353
GA074-054----	GORTNAGLOGH (Clonmacnowen By.)	Ringfort - unclassified	576399	732397
GA074-055----	GORTNAGLOGH (Clonmacnowen By.)	Ringfort - unclassified	577060	732252
GA074-056----	GORTNAGLOGH (Clonmacnowen By.), KILMALAW	Enclosure	577009	732136
GA074-058----	KILCLOONY (Clonmacnowen By.)	Church	582301	732027
GA074-061----	KILLUPPAUN (Clonbrock)	Enclosure	578623	738260
GA074-062----	KILLUPPAUN (Clonbrock)	Enclosure	578604	738029
GA074-063----	KILLUPPAUN (Clonbrock)	Enclosure	578996	737834
GA074-064----	KILLUPPAUN (Clonbrock)	Ringfort - unclassified	578839	738079
GA074-064001-	KILLUPPAUN (Clonbrock)	Souterrain	578840	738092
GA074-065----	KILLUPPAUN (Clonbrock)	Quarry	578622	738144
GA074-068----	KILLURE BEG	Castle - unclassified	579409	735553
GA074-069001-	KILLURE BEG	Church	580072	735232
GA074-069002-	KILLURE BEG	Children's burial ground	580065	735237
GA074-070----	KILLURE CASTLE	Castle - tower house	579944	734934
GA074-071----	KILLURE CASTLE	Enclosure	580132	734603
GA074-075----	LOWVILLE	Ringfort - unclassified	575756	738206

Monument No.	Townland	Monument Type	ITM (E)	ITM (N)
GA074-076----	LOWVILLE	Ringfort - unclassified	577075	738169
GA074-078----	LOWVILLE	Enclosure	576970	737684
GA074-079----	LOWVILLE	Enclosure	577246	737637
GA074-080----	LOWVILLE	Enclosure	578070	737641
GA074-081----	LOWVILLE	Enclosure	577738	738189
GA074-082----	LOWVILLE	Enclosure	577632	737563
GA074-083----	LOWVILLE	Designed landscape - folly	577536	737266
GA074-085----	LOWVILLE	Enclosure	577971	736993
GA074-087----	LOWVILLE	Enclosure	577495	737892
GA074-088----	LOWVILLE	Quarry	577633	738223
GA074-089----	SHANBOLEY	Quarry	583014	735056
GA074-092----	SONNAGH (Clonmacnowen By.)	Ringfort - unclassified	578599	736642
GA074-093----	LOWVILLE	Fulacht fia	577275	736691
GA074-094----	KILLURE MORE	Fulacht fia	578925	733547
GA074-095----	LENAFIN	Children's burial ground	579198	733200
GA074A001----	ASHFORD,ROOAUN (Moycarn By.)	Enclosure	585244	732267
GA074A003----	ATTICORRA,PARKM ORE (Moycarn By.)	Ringfort - unclassified	586654	732307
GA074A004----	CREAGH	Castle - unclassified	586205	732852
GA074A005----	CREAGH	Enclosure	586114	731977
GA074A006----	PARKMORE (Moycarn By.)	Ringfort - unclassified	586852	731870
GA082-010----	BALLYBAAN MORE	Ringfort - unclassified	532445	726679
GA082-010001-	BALLYBAAN MORE	Souterrain	532445	726679
GA082-011----	BALLYBRIT	Ringfort - cashel	533876	727767
GA082-011001-	BALLYBRIT	Souterrain	533871	727764
GA082-012001-	BALLYBRIT	Castle - tower house	533466	727544
GA082-012002-	BALLYBRIT	Settlement deserted - medieval	533408	727539
GA082-013----	BALLYBRIT	Ringfort - rath	533620	727446
GA082-014----	BALLYBRIT	Enclosure	533553	727410
GA082-015----	BALLYBRIT	Designed landscape feature	533285	727160
GA082-016----	BALLYBRIT	Anomalous stone group	533667	727931
GA082-017----	BALLYBRIT	Earthwork	533372	727238
GA083-052001-	AN LAIGHEACHÁ N	Souterrain	538351	730993
GA083-002----	CAHERBRISKAUN,M OOR (Clare By.)	Designed landscape feature	544229	729066

Monument No.	Townland	Monument Type	ITM (E)	ITM (N)
GA082-043----	DOUGHISKA	Fulacht fia	534665	726686
GA082-044----	DOUGHISKA	Road - road/trackway	534572	726579
GA082-049----	KILLEEN (Ballintemple ED)	Children's burial ground	534895	729874
GA082-050----	KILLEEN (Ballintemple ED)	Castle - tower house	534780	729616
GA082-055----	KILTULLAGH (Dunkellin By.)	Castle - tower house	536019	729738
GA083-026----	CASHLA (Aughrim ED)	Enclosure	542836	730024
GA083-020----	AN CARN MÃ“R THIAR	Enclosure	541032	728648
GA083-021----	AN CARN MÃ“R THIAR	Castle - unclassified	541093	728402
GA083-022----	AN CARN MÃ“R THIAR	Ringfort - rath	540520	728436
GA083-023----	AN CARN MÃ“R THIAR	House - indeterminate date	540954	728658
GA083-025----	CARROWKEEL (Dunkellin By.),GARRAUN SOUTH (Dunkellin By.)	Ringfort - rath	537352	726170
GA083-003----	CAHERBRISKAUN	Ringfort - cashel	544937	728051
GA083-007----	CARNMORE	Redundant record	541897	729151
GA083-008----	AN CARN MÃ“R THIAR,CARNMORE,P ALMERSTOWN	Enclosure	542166	728070
GA083-012----	AN CARN MÃ“R THIAR	Ringfort - cashel	538427	729118
GA083-013----	AN CARN MÃ“R THIAR	Ringfort - rath	539667	729646
GA083-014----	AN CARN MÃ“R THIAR	Redundant record	539777	729881
GA083-015001-	AN CARN MÃ“R THIAR	Burial ground	539844	729546
GA083-015002-	AN CARN MÃ“R THIAR	Enclosure	539844	729546
GA083-016----	AN CARN MÃ“R THIAR	Souterrain	540252	729673
GA083-018----	AN CARN MÃ“R THIAR	Enclosure	539797	728859
GA083-019----	AN CARN MÃ“R THIAR	Ringfort - rath	540900	728807
GA083-028----	CASHLA (Lisheenavalla ED)	Ringfort - unclassified	542056	731208

Monument No.	Townland	Monument Type	ITM (E)	ITM (N)
GA083-028001-	CASHLA (Lisheenavalla ED)	Souterrain	542007	731186
GA083-029----	CASTLELAMBERT	Ringfort - cashel	545699	728932
GA083-033----	FRENCHFORT	Moated site	540099	726778
GA083-036002-	GARRAUN NORTH (Dunkellin By.)	Castle - unclassified	536962	727363
GA083-038----	GLENNASCAUL	Ringfort - rath	538912	727104
GA083-041----	KILTULLAGH (Dunkellin By.)	Enclosure	536082	730036
GA083-042----	KILTULLAGH (Dunkellin By.)	Barrow - ring- barrow	536944	728730
GA083-044----	KNOCKNACREEVA	Enclosure	544981	729339
GA083-045----	KNOCKNACREEVA	Ringfort - cashel	544851	729201
GA083-046----	LISHEENAVALLA	Enclosure	541058	731725
GA083-047----	LISHEENAVALLA	Barrow - unclassified	542229	730057
GA083-049001-	LISHEENKYLE WEST	Children's burial ground	543340	727152
GA083-049002-	LISHEENKYLE WEST	Ringfort - unclassified	543340	727152
GA083-050001-	LIOS ARÁŠLA	Castle - unclassified	539016	730772
GA083-050002-	LIOS ARÁŠLA	Settlement deserted - medieval	539014	730775
GA083-052----	AN LAIGHEACHÁ N	Ringfort - cashel	538351	730993
GA083-053----	AN LAIGHEACHÁ N	Ringfort - unclassified	538323	729777
GA083-054001-	AN LAIGHEACHÁ N	Country house	537698	731327
GA083-054002-	AN LAIGHEACHÁ N	Castle - tower house	537698	731327
GA083-055001-	AN LAIGHEACHÁ N	Enclosure	538114	730258
GA083-055002-	AN LAIGHEACHÁ N	Field system	538244	730438
GA083-059----	MOOR (Clare By.)	Ringfort - unclassified	543661	729641
GA083-061----	PALMERSTOWN	Enclosure	543920	726249
GA083-062----	PALMERSTOWN	Moated site	544189	726137
GA083-063----	PALMERSTOWN	Burial mound	544099	726146
GA083-064----	PALMERSTOWN	House - indeterminate date	543710	726077
GA083-066----	PALMERSTOWN	Barrow - ring- barrow	543415	726525
GA083-067----	PALMERSTOWN	Barrow - bowl- barrow	543627	726583
GA083-068----	PALMERSTOWN	Barrow - ring- barrow	543310	726472
GA083-069----	PALMERSTOWN	Fulacht fia	544597	726085
GA083-070----	PALMERSTOWN	Fulacht fia	544648	726053

Monument No.	Townland	Monument Type	ITM (E)	ITM (N)
GA083-071----	AN CARN MÃ“R THIAR	Ringfort - cashel	540667	728002
GA083-074----	PALMERSTOWN	Barrow - ring- barrow	543217	726441
GA083-075----	PALMERSTOWN	Barrow - unclassified	543296	726539
GA084-001----	ATHENRY	Historic town	550182	727739
GA083-073----	GLENNASCAUL	Barrow - ring- barrow	538124	727716
GA084-002----	BALLYBACKAGH (Clare By.)	Ringfort - unclassified	545977	731852
GA084-003----	BALLYBACKAGH (Clare By.)	Redundant record	546815	731230
GA084-004----	BALLYDAVID MIDDLE	Castle - tower house	551063	730260
GA084-005----	BALLYDAVID MIDDLE	Castle - Anglo- Norman masonry castle	551258	730585
GA084-006001-	BALLYDAVID SOUTH	Church	550879	730033
GA084-006002-	BALLYDAVID SOUTH	Children's burial ground	550892	730038
GA084-007----	BALLYDAVID SOUTH	Mound	550081	728879
GA084-008----	BALLYGARRAUN NORTH	Ringfort - rath	548422	728338
GA084-009----	BALLYGARRAUN NORTH	Enclosure - large enclosure	548195	728006
GA084-009001-	BALLYGARRAUN NORTH	Souterrain	548204	727977
GA084-010----	BALLYGARRAUN NORTH	Enclosure	548123	727753
GA084-011----	BALLYGARRAUN NORTH	Ringfort - rath	548012	727757
GA084-012----	BALLYGARRAUN NORTH	Ringfort - rath	547922	727708
GA084-024----	BAUNMORE (Athenry By.),GORTNAHOWN, PROSPECT (Athenry By.)	Bridge	550149	727279
GA084-026----	BLEAN	Children's burial ground	552354	727603
GA084-013----	BALLYGARRAUN SOUTH	Redundant record	548609	727817
GA084-014----	BALLYGARRAUN SOUTH	Enclosure	548962	727609
GA084-015----	BALLYGARRAUN SOUTH	Enclosure	548362	727489

Monument No.	Townland	Monument Type	ITM (E)	ITM (N)
GA084-016----	BALLYGARRAUN SOUTH	Enclosure - large enclosure	548339	727401
GA084-017----	BALLYGARRAUN SOUTH,BALLYGARRA-UN WEST	Designed landscape folly	548282	727151
GA084-018----	BALLYGARRAUN WEST	Designed landscape - folly	547756	727038
GA084-020----	BAUNMORE (Athenry By.)	Well	550909	726994
GA084-021----	BAUNMORE (Athenry By.)	Church	550258	727068
GA084-022001-	BAUNMORE (Athenry By.)	Ritual site - holy well	551263	727307
GA084-022002-	BAUNMORE (Athenry By.)	Cross	551258	727301
GA084-023----	BAUNMORE (Athenry By.)	Fulacht fia	551064	726926
GA084-027----	FARRANABLAKE EAST,BOYHILL	Enclosure - large enclosure	550384	726854
GA084-027001-	BOYHILL,FARRANAB LAKE EAST	Burial ground	550438	726823
GA084-028----	BOYHILL	Ringfort - rath	550798	726439
GA084-029----	BOYHILL	Ringfort - rath	550881	726182
GA084-030----	BOYHILL	Enclosure	551148	726166
GA084-031----	BOYHILL	Ringfort - rath	551240	726168
GA084-032----	BOYHILL,FARRANAB LAKE EAST	Ringfort - rath	550326	726696
GA084-034----	CAHERROYN	Ringfort - rath	550474	728529
GA084-038----	CARNAUN (Athenry By.)	Ringfort - rath	547454	732000
GA084-039----	CARNAUN (Athenry By.)	Moated site	547354	731528
GA084-051----	CASTLE ELLEN	Tunnel	549092	731928
GA084-052----	CASTLE ELLEN	Designed landscape feature	549501	732189
GA084-077----	GLOVES MIDDLE	Cist	553755	727549
GA084-078----	GLOVES SOUTH	Ringfort - rath	555417	727186
GA084-040001-	CARNAUN (Athenry By.)	Castle - ringwork	547747	731296
GA084-040002-	CARNAUN (Athenry By.)	Field system	547776	731232
GA084-041----	CARNAUN (Athenry By.)	Ringfort - cashel	548155	731441
GA084-041001-	CARNAUN (Athenry By.)	Children's burial ground	548155	731441
GA084-042----	CARNAUN (Athenry By.)	Ringfort - rath	547464	730828

Monument No.	Townland	Monument Type	ITM (E)	ITM (N)
GA084-043001-	CARNAUN (Athenry By.)	Enclosure	547415	731160
GA084-043002-	CARNAUN (Athenry By.)	Field system	547465	731216
GA084-044----	CARNAUN (Athenry By.)	Building	547286	731555
GA084-048----	CARROWNTOBER WEST	Mound	551298	729615
GA084-050001-	CASTLE ELLEN	Castle - tower house	549089	732100
GA084-050002-	CASTLE ELLEN	Enclosure	549088	732103
GA084-053----	CASTLE ELLEN	Designed landscape - tree-ring	549715	732012
GA084-054----	CASTLE ELLEN	Enclosure	549158	732323
GA084-055----	CASTLE ELLEN	Country house	549208	732190
GA084-056----	CASTLE ELLEN	Designed landscape feature	549600	731950
GA084-057----	CASTLE ELLEN	Designed landscape feature	549425	731889
GA084-058----	CASTLE ELLEN	Designed landscape feature	549054	731645
GA084-059----	CASTLE ELLEN	Designed landscape feature	548912	731548
GA084-060----	CASTLELAMBERT	Enclosure	545967	729577
GA084-061----	CASTLELAMBERT	Enclosure	546426	729399
GA084-063----	CASTLELAMBERT,M OANBAUN	Hilltop enclosure	546798	729523
GA084-064----	CASTLELAMBERT	Ringfort - unclassified	546182	728548
GA084-065----	CASTLELAMBERT,RA THMORRISSY	Ringfort - rath	546377	728359
GA084-066----	CLOONBRUSK (Kilconnell By.)	Castle - unclassified	554841	729629
GA084-067----	CLORAN	Ringfort - cashel	547755	726257
GA084-067001-	CLORAN	Souterrain	547753	726264
GA084-070----	CULLAIRBAUN	Redundant record	549689	728571
GA084-072----	FARRANABLAKE EAST	Ringfort - rath	549926	726418
GA084-073----	FARRANABLAKE EAST	Ringfort - rath	550149	726393
GA084-073001-	FARRANABLAKE EAST	Souterrain	550141	726391
GA084-081----	GORTROE (Athenry By.)	Ringfort - rath	546821	726163
GA084-085002-	KILCORNAN (Kilconnell By.)	Children's burial ground	552675	729135
GA084-074----	FARRANABLAKE EAST	Ringfort - rath	550074	726191

Monument No.	Townland	Monument Type	ITM (E)	ITM (N)
GA084-075----	FARRANABLAKE EAST,GORTNAHOW N	Ringfort - rath	550008	726656
GA084-076----	GLOVES MIDDLE	Ringfort - rath	555082	727823
GA084-076001-	GLOVES MIDDLE	Children's burial ground	555082	727823
GA084-086----	KILCORNAN (Kilconnell By.)	Settlement cluster	552461	729458
GA084-089----	KINGSLAND SOUTH	Well	551761	727905
GA084-090----	KINGSLAND SOUTH	Ritual site - holy well	551961	727906
GA084-091----	KINGSLAND SOUTH	Fulacht fia	551460	727404
GA084-093----	LISDORAN	Ringfort - unclassified	554544	730635
GA084-094----	MOANBAUN	Ringfort - rath	548462	729484
GA084-095----	MOANBAUN	Redundant record	547408	729209
GA084-096001-	MOANBAUN	Castle - unclassified	547424	728971
GA084-116----	RAHARD	Ringfort - cashel	551376	726434
GA084-117----	RAHARD	Ringfort - rath	551224	726320
GA084-096002-	MOANBAUN	Earthwork	547412	728968
GA084-097----	MOANBAUN	Barrow - ring- barrow	547022	729278
GA084-098----	MOANBAUN	Standing stone	547322	729048
GA084-099----	MONTPELIER	Ringfort - cashel	551659	731734
GA084-100----	MULPIT	Enclosure	548610	726466
GA084-101----	NEWFORD	Cist	549757	727101
GA084-103----	PARK (Athenry By.)	Barrow - ring- barrow	549433	730270
GA084-104----	PARK (Athenry By.)	Ringfort - rath	548547	730102
GA084-108----	POLLNAGROAGH	Ringfort - cashel	547293	728864
GA084-110----	PROSPECT (Athenry By.)	Redundant record	549580	727502
GA084-111----	PROSPECT (Athenry By.)	Cross	549583	727430
GA084-113----	PROSPECT (Athenry By.)	Road - road/trackway	549732	727499
GA084-115----	RAHARD	Ringfort - rath	551596	726754
GA084-118----	BALLYGARRAUN SOUTH,RAHEEN (Athenry By.)	Road - road/trackway	549332	727978
GA084-119----	RAHEEN (Athenry By.)	Designed landscape feature	549289	728266
GA084-120----	RAHEEN (Athenry By.)	Enclosure - large enclosure	549140	728130
GA084-121----	BALLYGARRAUN WEST,RATHMORRIS SY	Ringfort - cashel	547673	727413

Monument No.	Townland	Monument Type	ITM (E)	ITM (N)
GA084-122----	RATHMORRISSY	Ringfort - rath	547318	727068
GA084-123----	RATHMORRISSY	Ringfort - rath	546784	726416
GA084-124----	RATHMORRISSY	Fulacht fia	545962	727489
GA084-125----	RATHMORRISSY	Fulacht fia	546012	727419
GA085-019----	CARNAKELLY	Ringfort - rath	557643	727143
GA084-128----	TOBERNAVEAN	Ritual site - holy well	546429	730722
GA084-129----	TOBERROE (Athenry By.)	Fulacht fia	545982	727379
GA084-133----	RAHEEN (Athenry By.)	Redundant record	549247	728304
GA085-005001-	BEECH HILL	Children's burial ground	563799	729708
GA085-005002-	BEECH HILL	Enclosure	563799	729708
GA085-008----	BEECH HILL	Ringfort - unclassified	565101	729983
GA085-010----	BRACKLOON (Athenry By.)	Ringfort - rath	562389	726533
GA085-011----	BRACKLOON (Athenry By.)	Ringfort - rath	561109	726276
GA085-011001-	BRACKLOON (Athenry By.)	Children's burial ground	561103	726281
GA085-023001-	CARNAKELLY SOUTH	House - 18th/19th century	556680	727219
GA085-023002-	CARNAKELLY SOUTH	House - vernacular house	556688	727174
GA085-029----	CLOONCAH (Kilconnell By.)	Designed landscape feature	562230	731122
GA085-030----	CLOONCAH (Kilconnell By.)	House - vernacular house	562988	732181
GA085-031----	CLOONCAH (Kilconnell By.)	Ringfort - unclassified	563052	732163
GA085-032----	CLOONCAH (Kilconnell By.)	Designed landscape feature	562661	731291
GA085-035----	CLOONCAH (Kilconnell By.)	Designed landscape feature	563199	730868
GA085-036----	CLOONCAH (Kilconnell By.)	Designed landscape feature	562949	730648
GA085-042----	CLOONSHEECAHILL	Ringfort - unclassified	562943	726875
GA085-045----	DERRYNAMANAGH	Ringfort - rath	563023	729157
GA085-047----	GANNOW	Ringfort - unclassified	562585	729293
GA085-048----	GORTNALONE NORTH	Children's burial ground	559958	731833
GA085-049001-	GORTNALONE NORTH	Enclosure	559699	731753

Monument No.	Townland	Monument Type	ITM (E)	ITM (N)
GA085-049002-	GORTNALONE NORTH	Enclosure	559670	731764
GA085-051----	GORTNALONE SOUTH	Earthwork	559070	731628
GA085-052----	GORTNALONE SOUTH	Enclosure	559473	731425
GA085-053----	GORTNALONE SOUTH	Enclosure	559619	731478
GA085-054----	GORTNALONE SOUTH	Enclosure	559759	731398
GA085-057----	KILLIMOR	Castle - tower house	560312	728485
GA085-058----	KILLIMOR	Ritual site - holy well	560287	728371
GA085-059----	KILTULLAGH NORTH	Ritual site - holy well	556620	726072
GA085-060----	KILTULLAGH NORTH	Ringfort - rath	556583	726028
GA085-062----	KILTULLAGH NORTH	Mound	557122	725881
GA085-064----	KNOCKATOGHER	Souterrain	558337	726218
GA085-065----	KNOCKATOGHER	Moated site	558652	725857
GA085-066----	KNOCKATOGHER	Ringfort - rath	558389	726120
GA085-069----	KNOCKROE (Kilconnell By.)	Mound	559688	727934
GA085-070----	KNOCKROE (Kilconnell By.)	Enclosure	560105	727298
GA085-071----	LARAGH	Castle - unclassified	558520	728681
GA085-072----	LARAGH	Ringfort - unclassified	558582	728325
GA096-032----	CAHERFINESKER	Ringfort - cashel	546602	724400
GA096-033----	CAHERFINESKER	Ringfort - cashel	546773	724377
GA096-034----	CAHERFINESKER	Ringfort - cashel	546717	723715
GA096-035----	CAHERFINESKER	Redundant record	547271	723663
GA096-036----	CAHERFURVAUS	Ringfort - cashel	548516	720675
GA096-036001-	CAHERFURVAUS	Souterrain	548513	720676
GA096-037----	CAHERFURVAUS	Ringfort - cashel	548417	720561
GA096-037001-	CAHERFURVAUS	Souterrain	548417	720561
GA096-038----	CAHERFURVAUS	Bullaun stone	548195	720438
GA096-039----	CAHERKINMONWEE	Castle - tower house	553614	720940
GA096-043----	CARHEENNASCOVO GE	Ringfort - cashel	550111	724333
GA096-045----	CARHEENNASCOVO GE	Designed landscape feature	549630	724302
GA096-046----	CARHEENNASCOVO GE	Ringfort - cashel	549373	724207
GA097-127----	LACKAFINNA SOUTH	Ringfort - rath	561255	721478

Monument No.	Townland	Monument Type	ITM (E)	ITM (N)
GA097-130----	LACKALEA	Children's burial ground	562357	719903
GA096-047----	CARROWNAMORRIS SY	Castle - unclassified	555293	723351
GA096-048----	CARROWNAMORRIS SY	Ringfort - cashel	555105	722701
GA096-049----	CASTLETURVIN	Ringfort - cashel	549625	725269
GA096-050----	CASTLETURVIN	Ringfort - cashel	549703	725121
GA096-052----	CASTLETURVIN	Ringfort - cashel	548817	724869
GA096-059----	CASTLETURVIN	House - 18th/19th century	549270	725701
GA096-060----	CLAMPERPARK	Ringfort - cashel	550421	725401
GA097-114----	KILTULLAGH NORTH	Church	557126	725482
GA097-115----	KILTULLAGH NORTH	House - 17th century	557006	725421
GA097-116----	KILTULLAGH SOUTH	Ringfort - cashel	557170	724649
GA097-119----	KNOCKATOGHER	Ringfort - rath	558243	725731
GA097-121----	KNOCKNADAULA	Ringfort - rath	560794	723429
GA097-122----	LACKAFINNA NORTH,LACKAFINNA SOUTH	Ringfort - rath	561952	721395
GA097-123----	LACKAFINNA SOUTH	Mill - corn	562729	721440
GA097-125----	LACKAFINNA SOUTH	Castle - tower house	562842	721329
GA097-126----	LACKAFINNA SOUTH	Ringfort - rath	561366	721498
GA097-131----	LISDUFF (Loughrea By.)	House - 18th/19th century	564592	719484
GA097-134----	LISNADRISHA	Ringfort - rath	557551	722955
GA097-134001-	LISNADRISHA	Souterrain	557551	722955
GA097-135----	LISSALONDOON	Ringfort - rath	555630	721745
GA097-136----	LISSALONDOON	Ringfort - cashel	555686	721973
GA097-138----	RAFORD	Redundant record	559993	725707
GA097-140----	RAHERNEEN,CAHER NALEE	Ringfort - rath	556486	724147
GA097-141----	RAHERNEEN	Children's burial ground	556691	723039
GA106-113001-	LISCOYLE	Ringfort - rath	573959	716419
GA106-113002-	LISCOYLE	Field system	573974	716424
GA106-114----	LISCOYLE	Ringfort - rath	574678	716298
GA097-142----	RAHERNEEN	Redundant record	556162	724150
GA097-143----	SAINTCLERANS	Ringfort - rath	556108	720392
GA097-144----	SAINTCLERANS	Ringfort - cashel	556218	720200
GA104-249----	RATHCOSGRY	Ringfort - cashel	549661	715974
GA104-250----	RATHCOSGRY	Ringfort - rath	549605	715171
GA104-251----	RATHCOSGRY	Ringfort - cashel	549348	715346

Monument No.	Townland	Monument Type	ITM (E)	ITM (N)
GA104-253----	ROO (Dunkellin By.)	Ringfort - unclassified	551513	719392
GA104-254----	ROO (Dunkellin By.)	Castle - tower house	551588	718976
GA104-255----	ROO (Dunkellin By.)	Fulacht fia	551848	718678
GA104-256----	ROO (Dunkellin By.)	Souterrain	550510	718481
GA104-257----	ROO (Dunkellin By.)	Ringfort - cashel	550739	718389
GA104-257001-	ROO (Dunkellin By.)	Souterrain	550739	718389
GA104-258----	ROO (Dunkellin By.)	Ringfort - rath	551111	718366
GA104-258001-	ROO (Dunkellin By.)	Souterrain	551111	718366
GA104-259----	ROO (Dunkellin By.)	Building	551378	718299
GA104-260----	ROO (Dunkellin By.)	Ringfort - cashel	551718	718135
GA104-261----	ROO (Dunkellin By.)	Hut site	551717	718105
GA104-262----	ROOGHAUN	Ringfort - rath	547299	713557
GA104-263----	ROOGHAUN	Standing stone	547109	713440
GA104-265----	SEEFIN	Castle - tower house	554158	717894
GA104-266----	SEEFIN	Church	554484	717697
GA104-267001-	SEEFIN	Barrow - mound barrow	553515	716593
GA104-268----	SEEFIN	Megalithic structure	553664	716509
GA106-095003-	KILCOOLY	Settlement deserted - medieval	569614	716573
GA106-095004-	KILCOOLY	Road - road/trackway	569536	716503
GA106-096----	KILCOOLY	Ringfort - cashel	569955	715063
GA106-097----	KILMACRAH	Castle - unclassified	567234	713598
GA106-098----	KILMEEN,MOYLEEN	Ringfort - rath	565336	717522
GA106-099----	KILMEEN	Ringfort - rath	566174	718510
GA106-100----	KILMEEN	Quarry	566608	718349
GA106-102----	KILMEEN	Ringfort - unclassified	566039	717596
GA106-102001-	KILMEEN	Souterrain	566038	717601
GA106-119----	LISNAGRY	Ringfort - rath	569501	713583
GA106-119001-	LISNAGRY	Souterrain	569501	713583
GA106-120----	LISNAGRY	Ringfort - rath	568793	713285
GA106-121----	LISNAGRY	Ringfort - rath	568897	713269
GA106-103001-	KILMEEN	Church	566767	717333
GA113-012----	BALLYGLASS WEST (Dunkellin By.)	Ringfort - rath	544563	710247
GA113-013----	BALLYGLASS WEST (Dunkellin By.)	Ringfort - rath	544356	709796
GA113-014----	BALLYGLASS WEST (Dunkellin	Ringfort - cashel	543542	709756

Monument No.	Townland	Monument Type	ITM (E)	ITM (N)
	By.),DRUMHARSNA SOUTH			
GA113-015----	BALLYGLASS WEST (Dunkellin By.)	Ringfort - rath	544348	709543
GA113-015001-	BALLYGLASS WEST (Dunkellin By.)	Children's burial ground	544348	709543
GA106-103002-	KILMEEN,BALLYDOO GAN (Leitrim By.)	Settlement deserted - medieval	566651	717364
GA106-104001-	KILMEEN	Enclosure	566772	716989
GA106-104002-	KILMEEN	Leacht	566793	717001
GA106-106----	KILMEEN	Ringfort - rath	565856	717116
GA106-110----	KYLEBEG	Ringfort - rath	570702	713649
GA106-112001-	LIMEHILL	Children's burial ground	569728	713297
GA106-112002-	LIMEHILL	Ritual site - holy well	569731	713279
GA113-006----	BALLYBUCK NORTH	Ringfort - cashel	539490	707178
GA113-007----	BALLYCLERY	Redundant record	538810	712579
GA113-008----	BALLYCLERY	Ringfort - cashel	539413	712295
GA113-009----	BALLYCLERY	Burial ground	538408	711196
GA113-017----	BALLYLARA	Ringfort - rath	544900	710618
GA113-021----	BALLYMAQUIFF SOUTH	Earthwork	545217	708802
GA086-033----	BALLINTOBER (Killaan ED)	Ringfort - unclassified	571226	730556
GA086-033001-	BALLINTOBER (Killaan ED)	Souterrain	571226	730556
GA086-032----	BALLINTOBER (Kilconnell ED)	Children's burial ground	571727	730528
GA085-072001-	LARAGH	Children's burial ground	558582	728325
GA085-076----	LISDUFF (Kilconnell By.)	Enclosure	559221	728515
GA085-077----	LISDUFF (Kilconnell By.)	Enclosure	559118	728438
GA085-079----	RAFORD	Enclosure	560003	726216
GA085-080----	RAFORD	Quarry	560504	726375
GA085-082----	RAFORD	Country house	560442	726047
GA085-083----	STREAMSFORD	Ringfort - unclassified	564189	730714
GA085-083001-	STREAMSFORD	Souterrain	564189	730714
GA085-084----	STREAMSFORD	Enclosure	563827	729947
GA085-086----	STREAMSFORD	Designed landscape - tree-ring	563528	730545
GA085-087----	STREAMSFORD	Designed landscape - tree-ring	563584	730411

Monument No.	Townland	Monument Type	ITM (E)	ITM (N)
GA085-089----	STREAMSFORD	Designed landscape feature	563702	730124
GA085-091----	TORMAUN	Children's burial ground	564508	726751
GA086-037----	BALLYGLASS (Kilconnell By.),CORRANEENA	Ringfort - unclassified	572008	730989
GA086-001----	ABBEYFIELD	Religious house - Franciscan friars	573299	731457
GA086-002----	ARDROS	Field system	574696	729688
GA086-006----	ARDROS	Redundant record	574417	729778
GA086-012----	ASHBROOK	Enclosure	569253	726782
GA086-012001-	ASHBROOK	Burial ground	569253	726782
GA086-014----	BALLINDERRY (Kilconnell By.)	Ringfort - unclassified	574012	730584
GA086-015----	BALLINDERRY (Kilconnell By.)	Enclosure	573778	730373
GA086-016----	BALLINDERRY (Kilconnell By.)	Ringfort - unclassified	572954	730237
GA086-018----	BALLINDERRY (Kilconnell By.)	Country house	573422	730296
GA086-030----	BALLINPHUILL (Killallaghtan ED)	Ringfort - unclassified	572723	726985
GA086-038----	BALLYGLASS (Kilconnell By.)	Ringfort - unclassified	572264	731286
GA086-039----	BALLYGLASS (Kilconnell By.)	Ringfort - unclassified	572392	731661
GA086-039001-	BALLYGLASS (Kilconnell By.)	Souterrain	572392	731661
GA086-040----	BALLYGLASS (Kilconnell By.)	Ringfort - rath	571915	731658
GA086-040001-	BALLYGLASS (Kilconnell By.)	Souterrain	571905	731657
GA086-041----	BALLYGLASS (Kilconnell By.)	Enclosure	571735	731936
GA086-046----	BALLYGLASS (Kilconnell By.)	Designed landscape feature	572882	731692
GA086-047001-	BALLYMABILLA	Ringfort - cashel	570842	726109
GA086-047002-	BALLYMABILLA	Souterrain	570842	726109
GA086-047003-	BALLYMABILLA	House - indeterminate date	570864	726052
GA086-051----	BALLYNACLOGH	Ringfort - unclassified	574030	726674
GA086-052----	BALLYNACLOGH	Ringfort - unclassified	573524	726526
GA086-052001-	BALLYNACLOGH	Children's burial ground	573531	726518

Monument No.	Townland	Monument Type	ITM (E)	ITM (N)
GA086-053----	BALLYNACLOGH	Ringfort - unclassified	573542	726312
GA086-055----	BALLYNACLOGH	Ringfort - rath	573016	726421
GA086-057----	BALLYNACLOGH	Earthwork	573466	726977
GA086-059----	BEECH HILL	Enclosure	565679	729328
GA086-060----	CAPPAVEHA	Ringfort - unclassified	572847	729694
GA086-060001-	CAPPAVEHA	Children's burial ground	572847	729694
GA086-061----	CAPPAVEHA	Children's burial ground	572850	728891
GA086-068----	CASTLEBIN EAST	Moated site	568871	727995
GA086-068001-	CASTLEBIN EAST	Children's burial ground	568871	727995
GA086-070----	CASTLEBIN NORTH,SKEHANAGH SOUTH	Ringfort - unclassified	566798	729342
GA086-071----	CASTLEBIN NORTH	Ringfort - unclassified	566852	728920
GA086-072----	CASTLEBIN NORTH	Enclosure	566946	728628
GA086-073----	CASTLEBIN NORTH	Ringfort - unclassified	567574	728572
GA086-074----	CASTLEBIN NORTH	Ringfort - unclassified	567867	728674
GA086-075----	CASTLEBIN NORTH	Enclosure	567929	728308
GA086-076----	CASTLEBIN NORTH	Enclosure	567893	727804
GA086-077----	CASTLEBIN NORTH	Ringfort - rath	568414	728037
GA086-078----	CASTLEBIN NORTH	Castle - unclassified	567929	728308
GA086-080----	CASTLEBIN SOUTH	Ringfort - unclassified	567658	728133
GA086-082----	CLOONACALLEEN	Enclosure	570162	731804
GA086-084----	CLOONCALLIS	Enclosure	570620	731305
GA086-088----	CLOONYCONAUN	Ringfort - unclassified	565353	725971
GA086-089----	CLOONYCONAUN	Ringfort - unclassified	565721	725860
GA086-090----	CLOONYMORRIS	Ringfort - unclassified	569666	730005
GA086-090001-	CLOONYMORRIS	Souterrain	569666	730005
GA086-091----	CLOVERPARK	Enclosure	569167	729648
GA086-092----	CORRABAUN (Kilconnell By.)	Ringfort - unclassified	566564	727098
GA086-093----	CORRABAUN (Kilconnell By.)	Children's burial ground	566168	727196
GA086-094----	CORRANEENA	Ringfort - unclassified	571960	730568

Monument No.	Townland	Monument Type	ITM (E)	ITM (N)
GA086-095----	CORRANEENA	Ringfort - unclassified	572314	730242
GA086-096----	CORRANEENA	Cross	573195	731307
GA086-099----	CORRANEENA	Enclosure	572297	729828
GA086-099001-	CORRANEENA	Children's burial ground	572297	729908
GA086-102----	CORRANEENA	Children's burial ground	571747	730658
GA086-106001-	ELLAGH (Kilconnell By.)	Ringfort - rath	574174	731872
GA086-107----	ELLAGH (Kilconnell By.)	Ringfort - unclassified	574202	731070
GA086-113----	FAHY (Kilconnell By.)	Ringfort - unclassified	573666	728731
GA086-125----	GLEBE (Kilconnell ED)	Church	573481	731247
GA086-129----	GORTFADDA	Enclosure	568188	728198
GA086-130----	GORTLEMON	Enclosure	567158	730108
GA086-133001-	GRANGE (Kilconnell By.)	Church	566069	727890
GA086-133002-	GRANGE (Kilconnell By.)	Field system	566118	727858
GA086-135001-	HAZELFORT	Ringfort - rath	573337	728089
GA086-148----	KILLAAN	Bullaun stone	569848	731327
GA086-149----	KILLAAN	Ritual site - holy well	569266	730346
GA086-151----	KILLAAN	Ecclesiastical residence	569057	730728
GA086-152----	KILLAAN	Church	568800	731235
GA086-155----	KILLAGH BEG	Ringfort - unclassified	572237	729478
GA086-155001-	KILLAGH BEG	Souterrain	572237	729478
GA086-156----	KILLAGH BEG	Ringfort - unclassified	572437	729413
GA086-156001-	KILLAGH BEG	Souterrain	572437	729413
GA086-157----	KILLAGH BEG	Ringfort - rath	572098	728983
GA086-157001-	KILLAGH BEG	Souterrain	572098	728983
GA086-165----	KILLAGH MORE	Enclosure	571071	728921
GA086-166----	KILLAGH MORE	Ringfort - unclassified	570036	728760
GA086-166001-	KILLAGH MORE	Souterrain	570036	728760
GA086-167----	KILLAGH MORE	Enclosure	570837	727842
GA086-168----	KILLAGH MORE	Ringfort - unclassified	570863	727596
GA086-168001-	KILLAGH MORE	Souterrain	570863	727596
GA086-178001-	KNOCKBRACK (Kilconnell By.)	Church	566949	727870

Monument No.	Townland	Monument Type	ITM (E)	ITM (N)
GA086-178002-	KNOCKBRACK (Kilconnell By.)	Enclosure	566953	727866
GA086-179----	KNOCKBRACK (Kilconnell By.)	Church	567268	727746
GA086-181----	KNOCKBRACK (Kilconnell By.),KNOCKMORE	Ringfort - unclassified	567079	727594
GA086-183----	KNOCKNABOLEY	Enclosure	565688	727049
GA086-184----	KNOCKNAGAPPAGH	Enclosure	573441	728708
GA086-185----	KNOCKNAGAPPAGH	Bullaun stone	573510	728905
GA086-186----	KNOCKNAGAPPAGH	Ringfort - unclassified	573287	728568
GA086-187----	LISNAMOLTAUN	Ringfort - unclassified	569670	729374
GA086-188----	LISNAMOLTAUN	Ringfort - unclassified	569023	729279
GA086-189----	LISNAMOLTAUN	Ringfort - unclassified	569094	728904
GA086-189001-	LISNAMOLTAUN	Souterrain	569094	728905
GA086-190----	LISNAMOLTAUN	Castle - unclassified	569781	728726
GA086-191----	LISNAMOLTAUN	Ringfort - unclassified	569876	728623
GA086-192----	LISNAMOLTAUN	Ringfort - unclassified	569592	728418
GA086-193----	LISNAMOLTAUN	Enclosure	569572	728948
GA086-194----	LISNAMOLTAUN	Hut site	569557	728278
GA086-195----	LISNAMOLTAUN	Ringfort - unclassified	568927	728958
GA086-197----	LOUGHAUNNAVAAG	Enclosure	570440	730707
GA086-198----	NEWCASTLE (Aughrim Par.)	Ringfort - unclassified	574417	727904
GA086-198001-	NEWCASTLE (Aughrim Par.)	Souterrain	574417	727904
GA086-199----	NEWCASTLE (Aughrim Par.)	Enclosure	574005	727624
GA086-200----	NEWCASTLE (Aughrim Par.)	Enclosure	574992	726985
GA086-203----	NEWCASTLE (Aughrim Par.)	Mass-rock	573988	727514
GA086-211----	RAHALLY	Ringfort - rath	565944	725821
GA086-204----	NEWCASTLE (Aughrim Par.)	Burial	574016	727758
GA086-208----	OATFIELD	Enclosure	574963	726178
GA086-209----	RADULLAAN	Enclosure	568835	728981
GA086-210----	RADULLAAN	Enclosure	568737	729188
GA086-213----	RAHALLY	Field system	565868	725999
GA086-214----	RATHGLASS	Enclosure	567928	725983

Monument No.	Townland	Monument Type	ITM (E)	ITM (N)
GA086-216----	RATHGLASS	Ringfort - rath	568178	725749
GA086-217----	RAYHIL	Enclosure	574215	728494
GA086-226----	SKEHANAGH NORTH	Ringfort - unclassified	565915	729918
GA086-227----	SLIHAUN BEG	Ringfort - unclassified	573548	726083
GA086-228----	TOOREEN (Kilconnell By.)	Ringfort - unclassified	567171	729418
GA086-229----	TOOREEN (Kilconnell By.)	Children's burial ground	567093	729207
GA086-230----	TOOREEN (Kilconnell By.)	Ringfort - unclassified	567167	728968
GA086-231----	TOORMORE (Kilconnell By.)	Ringfort - unclassified	571209	726081
GA086-231001-	TOORMORE (Kilconnell By.)	Souterrain	571202	726077
GA086-233001-	TREANBAUN (Kilconnell By.)	Enclosure	569025	726101
GA086-233003-	TREANBAUN (Kilconnell By.)	Structure	569025	726101
GA086-236----	TURKSLAND	Ringfort - unclassified	569400	726243
GA086-239----	WOODLAWN	Country house	567393	732038
GA087-002----	ATTIBRASSIL	Ringfort - rath	579913	725996
GA087-003----	ATTIDERMOT	Ringfort - rath	578643	727269
GA086-240----	WOODLAWN	Ringfort - rath	567448	731889
GA086-241----	WOODLAWN	Country house	567829	731261
GA086-243----	WOODLAWN	Icehouse	568038	730782
GA086-244----	WOODLAWN	Enclosure	567521	730300
GA086-245----	WOODLAWN	Ringfort - unclassified	567721	730019
GA086-246----	WOODLAWN	Enclosure	569091	730197
GA086-247----	WOODLAWN	Ringfort - rath	568404	730430
GA086-248----	WOODLAWN	Enclosure	568763	730019
GA086-249----	WOODLAWN	Designed landscape - folly	568791	729662
GA086-250----	WOODLAWN	Enclosure	567997	731339
GA086-251----	WOODLAWN	House - 18th/19th century	568749	729633
GA087-004----	ATTIDERMOT	Ringfort - rath	578857	727088
GA087-005----	ATTIDERMOT	Redundant record	579082	727190
GA087-006----	ATTIDERMOT	Ringfort - rath	579191	727075
GA087-007001-	ATTIDERMOT	Ringfort - unclassified	578555	727928
GA087-007002-	ATTIDERMOT	Field system	578570	727960

Monument No.	Townland	Monument Type	ITM (E)	ITM (N)
GA087-008----	BALLYEIGHTER (Clonmacnowen By.)	Ringfort - unclassified	577427	726330
GA087-010----	BALLYEIGHTER (Clonmacnowen By.),DOOCREGGAUN	Ringfort - rath	577959	725932
GA087-011----	BARNACRAGH	Ringfort - rath	581285	728880
GA087-012----	BRACKERNAGH (Clancarty)	Country house	584154	729940
GA087-013----	BRACKERNAGH (Clancarty)	Tollhouse	583833	730000
GA087-014----	BRACKERNAGH (Persse)	Ringfort - unclassified	579781	730677
GA087-015----	BRACKERNAGH (Persse)	Enclosure	580155	730344
GA087-016----	CAHER (Clonmacnowen By.),KNOCKROE (Clonmacnowen By.)	Ringfort - unclassified	580959	729970
GA087-019----	CALTRAGH (Kilconnell By.)	Quarry	575752	729042
GA087-020----	CALTRAGH (Kilconnell By.)	Children's burial ground	575866	728900
GA087-021----	CAPPAGH (Kilconnell By.)	Ringfort - unclassified	576798	731763
GA087-021001-	CAPPAGH (Kilconnell By.)	Children's burial ground	576798	731763
GA087-023----	CAPPAGH (Kilconnell By.)	Standing stone	576480	731000
GA087-030----	CARROWMORE (Aughrim ED)	Designed landscape - tree-ring	576742	729688
GA087-031----	CARROWMORE (Aughrim ED)	Designed landscape - tree-ring	576951	729615
GA087-032----	CARROWMORE (Aughrim ED) ,COOLTYMURRAGH Y (Kilconnell By.),GARRYMORE (Aughrim ED)	Burial ground	576859	729174
GA087-033----	CARROWMORE (Aughrim ED)	Redundant record	577348	729275
GA087-034----	CARROWMORE (Aughrim ED)	Designed landscape - tree-ring	577466	729668
GA087-035----	CARROWMORE (Aughrim ED)	Designed landscape - folly	577715	729642
GA087-036----	CARROWMORE (Aughrim ED)	Designed landscape - tree-ring	577808	729489
GA087-037----	CARROWMORE (Aughrim ED)	Designed landscape - tree-ring	578063	729420

Monument No.	Townland	Monument Type	ITM (E)	ITM (N)
GA087-038----	CARROWMORE (Aughrim ED)	Designed landscape - tree-ring	578366	728947
GA087-039----	CARROWMORE (Aughrim ED)	Designed landscape - tree-ring	578215	729058
GA087-040----	CARROWMORE (Aughrim ED)	Designed landscape - tree-ring	578293	729115
GA087-049----	CLOGHAGALLA EIGHTER	Ringfort - unclassified	576037	727615
GA087-049001-	CLOGHAGALLA EIGHTER	Children's burial ground	576037	727615
GA087-052----	CLOGHAGALLA OUGHTER	Ringfort - unclassified	576246	726679
GA087-054----	COOLOLLA	Enclosure	578685	728548
GA087-055----	COOLOLLA	Castle - Anglo- Norman masonry castle	578951	728430
GA087-057----	COOLTYMURRAGHY (Kilconnell By.)	Enclosure	577702	727292
GA087-066----	DUNLO	Monumental structure	584808	730965
GA087-058----	CURRAGH (Clonmacnowen By.)	Ringfort - rath	580681	729585
GA087-059----	CURRAGH (Clonmacnowen By.)	Ringfort - unclassified	580910	729354
GA087-060----	CURRAGH (Clonmacnowen By.)	Ringfort - unclassified	580980	728981
GA087-063----	DOOCREGGAUN	Enclosure	578342	725606
GA087-064----	DOOCREGGAUN	Ritual site - holy well	578693	726201
GA087-067----	FOATS OR LEVALLYNEARL	Religious house - Augustinian canons	579069	728272
GA087-069----	GARBALLY DEMESNE	Enclosure	581726	730126
GA087-070----	GARBALLY DEMESNE	Enclosure	581816	730080
GA087-071----	GARBALLY DEMESNE	Ringfort - rath	582863	729666
GA087-072----	GARBALLY DEMESNE	Children's burial ground	582909	729352
GA087-073----	GARBALLY DEMESNE	Castle - unclassified	583235	730335
GA087-074----	GARBALLY DEMESNE	Country house	583384	730438
GA087-075----	GARBALLY DEMESNE	Icehouse	583276	730572
GA087-076----	GARBALLY DEMESNE	Crannog	583359	730997
GA087-077----	GARBALLY DEMESNE	Crannog	583475	730998
GA087-078----	GARBALLY DEMESNE	Earthwork	583586	730956
GA087-079----	GARBALLY DEMESNE	Burial ground	583934	731508
GA087-080----	GARBALLY DEMESNE	Tunnel	583184	730713
GA087-083----	GARBALLY DEMESNE	Church	584075	730690
GA087-085----	GARBALLY DEMESNE	School	584687	730964

Monument No.	Townland	Monument Type	ITM (E)	ITM (N)
GA087-087----	GARBALLY DEMESNE, LOUGHBOWN	Enclosure	582444	729527
GA087-088----	GARRYMORE (Aughrim ED)	Ritual site - holy well	576016	729430
GA087-092----	GARRYNAMISHAUN OR AUGHRIM PLOTS, KILCOMMADAN	Enclosure	578618	726768
GA087-093----	GLENLOUGHHAUN	Church	582542	727397
GA087-094----	GLENNAVADDOGE (Clonmacnowen By.)	Enclosure	580847	730645
GA087-096----	GORTNAHORNA (Clancarty)	Ringfort - unclassified	582651	726343
GA087-097----	GORTNAHORNA (Clancarty)	Ringfort - unclassified	583219	726258
GA087-098----	GORTNAHORNA (Clancarty)	Ringfort - unclassified	583271	726395
GA087-101----	GORTNAHORNA (Clanricarde)	Ringfort - unclassified	583750	726380
GA087-102----	GORTNAHORNA (Clanricarde)	Enclosure	583471	726341
GA087-103----	GORTNAHORNA (Clanricarde)	Ringfort - unclassified	583474	725969
GA087-104----	GORTNAHORNA (Clanricarde)	Ringfort - unclassified	582851	725812
GA087-105----	GORTNAHORNA (Clanricarde)	Ringfort - unclassified	583700	725983
GA087-106----	GORTNAHORNA (Clanricarde)	Ringfort - unclassified	584323	725754
GA087-108----	GRAIGUEAWONEEN, KELLYSGROVE	Enclosure	584504	727668
GA087-172----	LOUGHBOWN	Enclosure	581865	729532
GA087-174----	LOUGHBOWN	Enclosure	581723	729149
GA087-175001-	LOUGHBOWN	Ringfort - unclassified	582002	729202
GA087-175002-	LOUGHBOWN	Fulacht fia	581934	729228
GA087-213----	TRISTAUN	Ringfort - unclassified	582671	725670
GA087-176----	LOUGHBOWN	Ringfort - rath	581588	728883
GA087-176001-	LOUGHBOWN	Children's burial ground	581588	728883
GA087-177----	LOUGHBOWN	Enclosure	581694	728752
GA087-178----	LOUGHBOWN	Enclosure	582137	728973
GA087-179----	MACKNEY	Castle - unclassified	582707	729158
GA087-184----	MOAT (Kilconnell By.)	Moated site	576148	728090

Monument No.	Townland	Monument Type	ITM (E)	ITM (N)
GA087-185----	MOAT (Kilconnell By.)	Enclosure	576396	728481
GA087-186----	MOAT (Kilconnell By.)	Ritual site - holy/saint's stone	576089	728924
GA087-196----	NEWCASTLE (Aughrim Par.)	Ringfort - rath	575291	726903
GA087-197----	NEWCASTLE (Aughrim Par.)	Enclosure	575603	727808
GA087-207----	OATFIELD	Ringfort - unclassified	575468	725955
GA087-208----	PERSSEPARK	Enclosure	580502	731109
GA087-209----	PERSSEPARK	Ringfort - unclassified	580641	731048
GA087-211001-	TEMPLEPARK	Church	581948	726480
GA087-211002-	TEMPLEPARK	Children's burial ground	581964	726466
GA087-211003-	TEMPLEPARK	Earthwork	581961	726485
GA087-212----	TOBERGRELLAN	Ritual site - holy well	581976	730932
GA087-214----	TRISTAUN	Ringfort - unclassified	582689	725544
GA087-215----	TRISTAUN	Enclosure	581165	726069
GA087-216----	TRISTAUN	Ringfort - unclassified	580164	726392
GA087-220----	URRAGHRY	Enclosure	580707	728058
GA087-221----	URRAGHRY	Enclosure	580760	727950
GA087-221001-	URRAGHRY	Children's burial ground	580760	727950
GA087-222----	URRAGHRY	Ringfort - unclassified	581229	727890
GA087-223----	URRAGHRY	Ringfort - rath	581369	728029
GA087-224----	URRAGHRY	Ringfort - rath	581390	727932
GA087-225----	URRAGHRY	Ringfort - rath	581503	727884
GA087-226----	URRAGHRY	Enclosure	581625	727768
GA087-227----	URRAGHRY	Earthwork	581863	727518
GA087-229----	URRAGHRY	Ringfort - unclassified	581525	727618
GA087-230----	URRAGHRY	Ringfort - rath	581152	727282
GA087-258----	BALLYEIGHTER (Clonmacnowen By.)	Enclosure	576556	726289
GA088-027----	PORTNICK	Ringfort - unclassified	587135	730143
GA087-259----	TRISTAUN	Inscribed stone	581477	727195
GA088-001----	ABBEYPARK	Religious house - Augustinian canons	585620	725843
GA088-002----	ABBEYPARK	Ritual site - holy well	585775	725435

Monument No.	Townland	Monument Type	ITM (E)	ITM (N)
GA088-004----	CHAPELPARK	Cross	585388	725469
GA088-006----	CREAGH	Church	586522	730989
GA088-008----	CREAGH	Graveyard	586534	731228
GA088-009----	CREAGH	Enclosure	586846	731468
GA088-033----	TOWNPARKS (Clonmacnowen By. - Ballinasloe)	Redundant record	585364	731058
GA088-039----	TOWNPARKS (Clonmacnowen By. - Ballinasloe)	Memorial stone	585274	731198
GA088-046----	POLLBOY	Quarry	584987	729865
GA088-010----	CLOONASCRAUGH (Longford By.),DUNLO,KELLYSG ROVE,POLLBOY	Canal	585365	730630
GA088-028----	TOWNPARKS (Clonmacnowen By. - Ballinasloe)	Earthwork	585337	730967
GA088-014----	KELLYSGROVE	Road - class 1 togher	586044	727478
GA088-017----	KILGARVE	Enclosure	587137	730566
GA088-021----	POLLBOY	Mill - corn	587273	729288
GA088-040----	TOWNPARKS (Moycarn By. - Ballinasloe)	Castle - Anglo- Norman masonry castle	585841	731109
GA088-045----	TOWNPARKS (Moycarn By. - Ballinasloe)	Quarry	586487	730713
GA088-047----	TOWNPARKS (Moycarn By. - Ballinasloe)	Bridge	585698	731094
GA094-010----	BALLYBAAN BEG	Church	532189	725939
GA094-023----	MERLINPARK	Castle - tower house	533441	725966
GA094-025----	MERLINPARK	Quarry	534460	725262
GA094-026----	MERLINPARK	Redundant record	534566	725322
GA094-070----	ROSCAM	Designed landscape - folly	534217	724854
GA094-075----	ROSCAM	Castle - unclassified	535105	724808
GA095-001001-	BALLINILLAUN	Ringfort - cashel	543927	722706
GA095-012----	CARTRON (Ballintemple ED)	Ringfort - cashel	536518	725711
GA095-015----	CLOGHALAHARD	Ringfort - cashel	542374	721507
GA095-015001-	CLOGHALAHARD	Souterrain	542395	721513
GA095-017----	CREGGANNA BEG	Ringfort - cashel	538148	721923
GA095-019001-	CREGGANNA BEG	Souterrain	538301	721733
GA095-001002-	BALLINILLAUN	Souterrain	543990	722737

Monument No.	Townland	Monument Type	ITM (E)	ITM (N)
GA095-001003-	BALLINILLAUN	House - indeterminate date	543946	722673
GA095-002----	BALLYGARRIFF	Ritual site - holy well	545502	720866
GA095-003----	MONEYMORE EAST,BALLYNAGEEH A	Ringfort - rath	541000	724365
GA095-004----	BALLYNAGEEHA,MO NEYMORE EAST	Ringfort - cashel	540745	724167
GA095-005----	BALLYNAMANAGH EAST	Ringfort - cashel	539050	720469
GA095-005001-	BALLYNAMANAGH EAST	Children's burial ground	539050	720469
GA095-008----	BALLYNAMANAGH EAST	Building	538954	720211
GA095-009----	BALLYNAMANAGH WEST,COTTAGE (Dunkellin By.)	Ringfort - rath	537837	720046
GA095-009001-	COTTAGE (Dunkellin By.)	Souterrain	537844	720059
GA095-019002-	CREGGANNA BEG	Ringfort - cashel	538301	721733
GA095-021001-	CREGGANNA MORE	Castle - tower house	539357	721428
GA095-021002-	CREGGANNA MORE	Bee-boles	539334	721478
GA095-022----	CREGGANNA MORE	Burial	539772	722052
GA095-023----	DERRYDONNELL BEG	Enclosure	542642	725088
GA095-024----	DERRYDONNELL BEG	Enclosure	542674	725051
GA095-025----	DERRYDONNELL BEG	Castle - tower house	543526	724968
GA095-027----	DERRYDONNELL MORE	Windmill	545679	725863
GA095-034----	FRENCHFORT	Enclosure	539659	725547
GA095-028----	DERRYDONNELL MORE,MOYVEELA	Castle - tower house	545144	725288
GA095-030----	DERRYDONNELL MORE	Earthwork	545353	724869
GA095-031----	DERRYDONNELL MORE	House - indeterminate date	545393	724949
GA095-032----	DERRYDONNELL NORTH	Ringfort - cashel	543540	725989
GA095-032001-	DERRYDONNELL NORTH	Souterrain	543540	725989
GA095-033----	FRENCHFORT	Enclosure	539392	725478
GA095-043----	GARRAUN NORTH (Dunkellin By.)	Redundant record	536123	726043
GA095-044----	GARRAUN SOUTH (Dunkellin By.)	Megalithic structure	537042	725260
GA095-052001-	KILCAIMIN,SEAFIELD	Enclosure	537561	721620

Monument No.	Townland	Monument Type	ITM (E)	ITM (N)
GA095-052002-	KILCAIMIN,SEAFIELD	Castle - unclassified	537507	721607
GA095-054----	KILCORNAN (Dunkellin By.)	Enclosure	542331	721349
GA095-055----	KILCORNAN (Dunkellin By.)	Designed landscape - tree-ring	543686	720702
GA095-056----	KILCORNAN (Dunkellin By.)	Castle - tower house	542469	720481
GA095-058----	KILCORNAN (Dunkellin By.)	Enclosure - large enclosure	541593	720295
GA095-059----	KILCORNAN (Dunkellin By.)	Church	542352	720189
GA095-060----	KILCORNAN (Dunkellin By.)	Church	543132	720291
GA095-061----	KILCORNAN (Dunkellin By.)	Flat cemetery	542293	721010
GA095-065----	KILCORNAN (Dunkellin By.)	Quarry	542738	721268
GA095-066----	KILCORNAN (Dunkellin By.)	Designed landscape - tree-ring	542570	721097
GA095-069----	KILCORNAN (Dunkellin By.)	Church	541242	720167
GA095-070----	KILCORNAN (Dunkellin By.)	Monumental structure	541925	720219
GA095-077----	BALLINILLAUN	Leacht cuimhne	544043	721858
GA095-078----	LAVALLY (Dunkellin By.)	Megalithic tomb - wedge tomb	544172	721739
GA095-081----	CARROWMONEASH	Well	538054	725091
GA095-082----	MILLPLOT	Mill - corn	538003	725015
GA095-083----	MONEYDUFF	Ritual site - holy well	537928	723847
GA095-084----	MONEYDUFF	Castle - unclassified	538264	723542
GA095-085----	MONEYMORE EAST	Ringfort - rath	540857	724034
GA095-085001-	MONEYMORE EAST	Children's burial ground	540857	724034
GA095-086----	MONEYMORE WEST	Concentric enclosure	539917	722882
GA095-087----	MOUNTAIN WEST	Barrow - ring- barrow	542352	725734
GA095-087001-	MOUNTAIN WEST	Children's burial ground	542352	725735
GA095-089----	MOYVEELA	Castle - tower house	544748	723756
GA095-091----	MOYVEELA	Ringfort - rath	544539	723327
GA095-092----	MOYVEELA	Barrow - ring- barrow	543766	723108
GA095-093----	MOYVEELA	Ringfort - cashel	543786	722962
GA095-094----	MOYVEELA	Mound	544954	723669

Monument No.	Townland	Monument Type	ITM (E)	ITM (N)
GA095-095----	MOYVEELA	Designed landscape - tree-ring	544869	724644
GA095-096----	MOYVEELA	Ringfort - cashel	544461	723461
GA095-097----	MOYVEELA	Ringfort - cashel	545082	723815
GA095-099----	ORAN BEG	Ritual site - holy well	539982	725105
GA095-100----	ORAN BEG	Ritual site - holy well	540230	724920
GA095-101----	ORAN BEG	Barrow - ring- barrow	542240	725537
GA095-102----	ORAN BEG	Enclosure	540696	725785
GA095-103----	ORANHILL (Dunkellin By.)	Ringfort - rath	537869	723164
GA095-103001-	ORANHILL (Dunkellin By.)	Souterrain	537869	723164
GA095-104----	ORANHILL (Dunkellin By.)	Souterrain	537763	723072
GA095-105----	ORANHILL (Dunkellin By.)	House - indeterminate date	538516	723445
GA095-106----	ORANHILL (Dunkellin By.)	Barrow - mound barrow	538054	722746
GA095-107----	ORANHILL (Dunkellin By.)	Enclosure - large enclosure	538495	723171
GA095-109----	ORANHILL (Dunkellin By.)	House - indeterminate date	538515	723077
GA095-110----	ORAN MORE	Castle - tower house	537622	724624
GA095-111----	ORAN MORE	Church	537933	724684
GA095-112----	ORAN MORE	Designed landscape - tree-ring	537644	724069
GA095-113----	ORAN MORE	Enclosure	537576	723891
GA095-114----	ORAN MORE	Church	538002	724533
GA095-115----	PARKROE (Clarinbridge ED)	Ritual site - holy well	538924	723086
GA095-116----	PARKROE (Clarinbridge ED)	Ringfort - unclassified	539206	723027
GA095-117----	PARKROE (Clarinbridge ED)	Ritual site - holy well	539524	722836
GA095-118----	PARKROE (Clarinbridge ED)	Ringfort - unclassified	539512	722708
GA095-120----	RINN (Oranmore ED)	Ringfort - rath	539510	724518
GA095-121----	RINN (Oranmore ED)	Ringfort - rath	540129	724393
GA095-121001-	RINN (Oranmore ED)	Souterrain	540129	724393
GA095-122----	RINN (Oranmore ED)	Enclosure	539676	724343
GA095-123----	RINVILLE EAST	Ringfort - cashel	537554	722727
GA095-124----	RINVILLE EAST	Ringfort - rath	537500	722520

Monument No.	Townland	Monument Type	ITM (E)	ITM (N)
GA095-141----	ROEVEHAGH	Megalithic tomb - wedge tomb	543911	720559
GA095-144----	STRADBALLY NORTH	Chapel	541201	720027
GA095-145001-	TOBERBRACKAN	Castle - unclassified	544147	721022
GA095-145002-	TOBERBRACKAN	Ritual site - holy well	544160	721003
GA095-159----	DERRYDONNELL MORE,MOYVEELA	Enclosure	544968	725752
GA095-162----	BALLYNAGEEHA	Hut site	540915	724414
GA095-167----	BALLYNAMANAGH EAST	Fulacht fia	539267	719780
GA095-168----	FRENCHFORT	Fulacht fia	538599	725260
GA095-169----	FRENCHFORT	Fulacht fia	538505	725167
GA095-170----	GORTARD (Dunkellin By.)	Children's burial ground	541718	721011
GA095-171----	KILCORNAN (Dunkellin By.)	Pit-burial	542021	720488
GA095-163----	CLOGHALAHARD,CO OLSLAHRA	Ringfort - cashel	541486	723123
GA095-164----	COOLSLAHRA	Ringfort - cashel	542083	723844
GA095-165----	BALLYNAMANAGH EAST	Fulacht fia	539245	719829
GA095-166----	BALLYNAMANAGH EAST	Fulacht fia	539281	719803
GA096-001----	BALLYMORE (Craughwell ED),BALLYWINNA	Ringfort - cashel	551385	721419
GA096-001001-	BALLYMORE (Craughwell ED),BALLYWINNA	Souterrain	551384	721417
GA096-002----	BALLYMORE (Craughwell ED)	Ringfort - rath	551538	721032
GA096-003----	BALLYMORE (Craughwell ED)	Ringfort - cashel	552085	720549
GA096-005----	BALLYNAGEERAGH	Cairn - clearance cairn	554119	721412
GA096-006----	GANTY,BALLYNAGEE RAGH	Redundant record	552990	721012
GA096-009----	BALLYWINNA	Redundant record	551582	722299
GA096-010----	BALLYWINNA	Ringfort - cashel	552069	721749
GA096-011----	BALLYWINNA	Ringfort - cashel	551735	721278
GA096-011001-	BALLYWINNA	Children's burial ground	551737	721282
GA096-012----	BALLYWINNA	Ringfort - rath	551672	721526
GA096-013----	BOTTOM	Enclosure	550972	725690
GA096-014----	BRUSK	Enclosure	555293	725889
GA096-016001-	BRUSK	Moated site	554633	725187

Monument No.	Townland	Monument Type	ITM (E)	ITM (N)
GA096-016002-	BRUSK	Fulacht fia	554660	725244
GA096-017----	BRUSK	Fulacht fia	554736	725130
GA096-018----	CAHERADANGAN	Castle - tower house	552617	720118
GA096-020----	CAHERADINE,CARHENADIVEANE	Ringfort - rath	547649	721070
GA096-021----	CAHERADINE	Ringfort - cashel	547461	720614
GA096-022----	CAHERADINE	Ringfort - cashel	547640	720473
GA096-022001-	CAHERADINE	Souterrain	547640	720473
GA096-023----	CAHERBULLIGIN	Ringfort - cashel	546882	721990
GA096-023001-	CAHERBULLIGIN	Souterrain	546882	722002
GA096-024----	CAHERBULLIGIN	Ringfort - rath	546801	721924
GA096-024001-	CAHERBULLIGIN	Souterrain	546801	721924
GA096-025----	CAHERBULLIGIN,KILLEENEEN MORE	Ringfort - cashel	546345	721705
GA096-025001-	CAHERBULLIGIN,KILLEENEEN MORE	Souterrain	546339	721714
GA096-026----	CAHERBULLIGIN,KILLEENEEN MORE	Ringfort - cashel	546379	721619
GA096-027----	CAHERBULLIGIN,KILLEENEEN MORE	Ringfort - cashel	546388	721577
GA096-028----	CAHERCORMICK,GLEBE (Dunkellin By.)	Ringfort - rath	555098	721770
GA096-029----	CAHERCRIN	Ringfort - rath	548864	724030
GA096-029001-	CAHERCRIN	Children's burial ground	548864	724030
GA096-030----	CAHERCRIN	Ringfort - cashel	549049	723627
GA096-030001-	CAHERCRIN	Souterrain	549049	723627
GA096-031----	CAHERCRIN	House - indeterminate date	548952	723993
GA096-060001-	CLAMPERPARK	Souterrain	550421	725401
GA096-061----	CLORAN	Ringfort - rath	547597	725953
GA096-062----	CLORAN	Enclosure	547382	725750
GA096-063----	CLORAN	Ringfort - cashel	547433	725282
GA096-064----	CLORAN	Mound	547929	725244
GA096-064001-	CLORAN	Redundant record	547935	725278
GA096-065----	COLDWOOD OR FOORKILL	Ringfort - cashel	546012	724285
GA096-066----	COLDWOOD OR FOORKILL	Ringfort - cashel	545819	724072
GA096-066001-	COLDWOOD OR FOORKILL	Souterrain	545815	724098
GA096-067----	COLDWOOD OR FOORKILL	Ringfort - cashel	545984	723031
GA096-069----	CRAUGHWELL (Dunkellin By.)	Children's burial ground	550758	720147

Monument No.	Townland	Monument Type	ITM (E)	ITM (N)
GA096-071----	CRAUGHWELL (Dunkellin By.),CRINNAGE OR BALLYWULASH	Ringfort - cashel	550579	720064
GA096-072----	CRINNAGE OR BALLYWULASH	Ringfort - cashel	549333	720312
GA096-072001-	CRINNAGE OR BALLYWULASH	Souterrain	549325	720317
GA096-073----	CRINNAGE OR BALLYWULASH	Souterrain	549829	720309
GA096-074----	CRINNAGE OR BALLYWULASH	Ringfort - unclassified	550444	720007
GA096-078----	CURRAGH MORE (Athenry By.)	Ringfort - rath	555395	724860
GA096-079----	CURRAGH MORE (Athenry By.)	Ringfort - rath	555247	724828
GA096-080----	CURRAGH MORE (Athenry By.)	Fulacht fia	555433	724091
GA096-083----	DERRYDONNELL MORE	Ringfort - rath	546106	725982
GA096-083001-	DERRYDONNELL MORE	Souterrain	546103	725999
GA096-084----	DERRYDONNELL MORE	Ringfort - rath	545906	725824
GA096-085----	DERRYDONNELL MORE,GORTROE (Dunkellin By.)	Ringfort - cashel	546509	725388
GA096-087----	ESKER (Athenry By.)	Burial ground	554574	725777
GA096-089----	FARRANABLAKE EAST	Ringfort - cashel	550225	725945
GA096-092----	GANTY	Souterrain	552791	721118
GA096-093----	GANTY	Ringfort - cashel	552655	720842
GA096-093001-	GANTY	Souterrain	552655	720842
GA096-094----	GANTY	House - indeterminate date	552761	721050
GA096-095----	GARRACLOON NORTH	Redundant record	552686	721662
GA096-098----	GARRACLOON SOUTH	Ringfort - cashel	552364	721414
GA096-098001-	GARRACLOON SOUTH	Children's burial ground	552364	721414
GA096-099----	GARRACLOON SOUTH	Ringfort - cashel	552167	721384
GA096-101----	GARRANKYLE WEST	Ringfort - rath	554493	722049
GA096-103----	GLEBE (Dunkellin By.)	Ringfort - cashel	555311	721950
GA096-106----	GREETHILL	Ringfort - cashel	546934	725134
GA096-107----	GREETHILL	Ringfort - cashel	546547	724931

Monument No.	Townland	Monument Type	ITM (E)	ITM (N)
GA096-108----	GREETHILL	Ringfort - cashel	546970	724906
GA096-110----	KILCONIERIN	Church	554001	722946
GA096-112----	KILLEENEEN BEG	Ringfort - cashel	546951	720775
GA096-113----	KILLEENEEN BEG	Ringfort - cashel	546860	720597
GA096-114----	KILLEENEEN BEG	Ringfort - cashel	547108	720157
GA096-114001-	KILLEENEEN BEG	Souterrain	547102	720152
GA096-115----	KILLEENEEN BEG	Ringfort - cashel	546776	720548
GA096-116----	KILLEENEEN BEG,KILLEENEEN MORE	Ringfort - cashel	546962	719914
GA096-118----	KILLEENEEN MORE	House - indeterminate date	546304	721678
GA096-119----	KILLEENEEN MORE	Ringfort - cashel	546609	721037
GA096-119001-	KILLEENEEN MORE	Souterrain	546609	721037
GA096-120----	KILLEENEEN MORE	Ringfort - cashel	546240	720077
GA096-121----	KILLEENEEN MORE	Church	546704	719798
GA096-122----	KILLORA	Ringfort - rath	551383	719615
GA096-125----	LICKERRIG	Church	554440	720978
GA096-126----	LISSALONDOON	Megalithic tomb - wedge tomb	555431	722488
GA096-127----	LISSALONDOON	Redundant record	555374	722242
GA096-130----	MONEYTEIGE	Ringfort - rath	547973	724272
GA096-131----	MONEYTEIGE	Ringfort - cashel	548052	723817
GA096-134----	MOUNTAIN SOUTH	Enclosure	550907	725376
GA096-135----	MOYODE	Designed landscape - tree-ring	553201	723969
GA096-136----	MOYODE	Designed landscape feature	552777	723825
GA096-137----	MOYODE	Burnt mound	551728	724217
GA096-138----	MOYODE	Fulacht fia	551773	724183
GA096-139----	MOYODE DEMESNE	Ringfort - cashel	553521	723166
GA096-140----	MOYODE DEMESNE	Country house	553067	723172
GA096-141----	MOYODE DEMESNE	Castle - tower house	553269	723112
GA096-142----	MOYODE DEMESNE	Children's burial ground	553593	722966
GA096-143----	MOYODE DEMESNE	Burial ground	553290	723641
GA096-144----	OLDCASTLE	Castle - motte and bailey	555065	724105
GA096-145----	RAHARD	Fulacht fia	552089	725703
GA096-150----	RATHGORGIN	Children's burial ground	554907	724151
GA096-151----	RATHGORGIN	Castle - unclassified	554806	724089
GA096-152----	RATHGORGIN	Ringfort - rath	554547	723607
GA096-152001-	RATHGORGIN	Souterrain	554552	723607

Monument No.	Townland	Monument Type	ITM (E)	ITM (N)
GA096-153----	RATHGORGIN	Enclosure	554266	724631
GA096-154----	RATHGORGIN	Field system	554731	724259
GA096-165----	TEMPLEMARTIN	Church	550632	722165
GA096-169----	TOBERCONNELLY	Ritual site - holy well	550749	725586
GA096-155----	RATHGORGIN	Redundant record	554661	724094
GA096-157----	SCALP (Dunkellin By.)	Field system	549102	721100
GA096-159001-	SHANBALLY (Killeely ED)	Children's burial ground	548695	720216
GA096-160----	SHANBALLY (Killeely ED)	Castle - unclassified	548477	719902
GA096-163----	TALLOWROE	Ringfort - rath	547585	721945
GA096-163001-	TALLOWROE	Souterrain	547585	721945
GA096-164----	TALLOWROE	Megalithic structure	547132	721890
GA097-074001-	CARROWREVAGH	Souterrain	556552	722525
GA097-088001-	COORBAUN	Souterrain	562808	719981
GA096-178----	SHANBALLY (Killeely ED)	Souterrain	548942	720096
GA096-181----	CARROWNAMORRIS SY	Field system	555313	723408
GA096-182----	CARROWNAMORRIS SY	Enclosure	555360	723395
GA097-001----	BALLYBAUN (Lackalea ED)	Ringfort - rath	560384	721149
GA097-001001-	BALLYBAUN (Lackalea ED)	Bullaun stone	560384	721149
GA097-002----	BALLYBAUN (Lackalea ED)	Ringfort - rath	560114	720970
GA097-003----	BALLYBAUN (Lackalea ED)	Enclosure	559724	720808
GA097-004----	BALLYBAUN (Lackalea ED)	Ringfort - rath	560051	720764
GA097-005----	BALLYBAUN (Lackalea ED)	Ringfort - rath	559855	720395
GA097-005001-	BALLYBAUN (Lackalea ED)	Souterrain	559855	720395
GA097-006----	BALLYBAUN (Lackalea ED),CAHERHENRYHO E	Redundant record	559735	720390
GA097-007----	BALLYBAUN (Lackalea ED)	Ringfort - rath	560523	721122
GA097-007001-	BALLYBAUN (Lackalea ED)	Souterrain	560523	721122
GA097-008----	BALLYKEERAN	Enclosure	560824	722235

Monument No.	Townland	Monument Type	ITM (E)	ITM (N)
GA097-009----	BALLYNAHIVNIA	Ringfort - rath	555599	721398
GA097-010----	BALLYNAHIVNIA,DU NSANDLE	Ringfort - rath	556368	721273
GA097-011----	BALLYNAHIVNIA	Castle - tower house	555720	720879
GA097-012----	BELLAYARHA NORTH	Enclosure	563856	721680
GA097-013----	BELLAYARHA SOUTH	Ritual site - holy well	563340	721874
GA097-014001-	BELLAYARHA SOUTH	Ringfort - rath	563368	721710
GA097-014002-	BELLAYARHA SOUTH	Enclosure	563394	721804
GA097-015----	BEN BEG	Ritual site - holy well	564622	725146
GA097-016----	BEN BEG	Moated site	564846	725102
GA097-017----	BEN MORE	Designed landscape - folly	564029	724119
GA097-018001-	BEN MORE	Redundant record	564093	724034
GA097-019----	BEN MORE	Ringfort - rath	563885	723814
GA097-020----	BEN MORE	Ringfort - rath	564145	723716
GA097-021----	BOOKEEN SOUTH	Barrow - bowl- barrow	558232	723004
GA097-023----	BOOKEEN SOUTH	Redundant record	558314	722641
GA097-025----	BOOKEEN SOUTH	Enclosure	558247	722583
GA097-026----	BOOKEEN SOUTH	Church	558196	723141
GA097-027----	BOOKEEN SOUTH	Fulacht fia	558450	723139
GA097-028----	BULLAUN (Loughrea By.)	Ringfort - rath	562797	721825
GA097-029----	BULLAUN (Loughrea By.)	Graveyard	562970	722072
GA097-031----	BUSHFIELD (Loughrea By.)	Designed landscape - tree-ring	563272	720179
GA097-032----	CAHERAKILLEEN	Ringfort - cashel	555636	723618
GA097-034----	CAHERHENRYHOE	Standing stone	559332	721233
GA097-037----	CAHERHENRYHOE	Ringfort - rath	559108	720509
GA097-038----	CAHERHENRYHOE	Ringfort - rath	559195	720489
GA097-038001-	CAHERHENRYHOE	Souterrain	559195	720489
GA097-039----	CAHERHENRYHOE	Ringfort - rath	558941	720423
GA097-040----	CAHERHENRYHOE	Ringfort - rath	558594	720277
GA097-040001-	CAHERHENRYHOE	Souterrain	558573	720286
GA097-041----	CAHERHENRYHOE	Ringfort - rath	558258	720332
GA097-042----	CAHERHENRYHOE	Ringfort - rath	558354	720262
GA097-044----	CAHERNALEE	Castle - unclassified	556703	723833
GA097-047----	CAHERNAMONA	Ringfort - rath	559955	720415
GA097-047001-	CAHERNAMONA	Souterrain	559969	720440
GA097-049----	CAHERNAMUCK WEST	Ringfort - cashel	560664	720222

Monument No.	Townland	Monument Type	ITM (E)	ITM (N)
GA097-049001-	CARAUN MORE	Souterrain	560664	720222
GA097-051----	CAHERNAMUCK WEST	Castle - tower house	560810	719710
GA097-052----	CAHERTINNY	Mill - corn	558000	719760
GA097-053----	CAHERTINNY	Church	557932	719582
GA097-054----	CAHERTINNY	Mill - corn	559080	719980
GA097-056----	CARAUN MORE	Ringfort - rath	564213	725310
GA097-057----	CARROWBAUN (Loughrea By.)	Redundant record	558280	721080
GA097-060----	CARROWBAUN (Loughrea By.)	Standing stone	557868	720585
GA097-061001-	CARROWBAUN (Loughrea By.)	Ringfort - cashel	557993	720544
GA097-061002-	CARROWBAUN (Loughrea By.)	Mound	557956	720522
GA097-062----	CARROWBAUN (Loughrea By.)	Ringfort - cashel	557682	720484
GA097-062001-	CARROWBAUN (Loughrea By.)	Souterrain	557682	720484
GA097-063----	CARROWBAUN (Loughrea By.)	Ringfort - cashel	557923	720092
GA097-063001-	CARROWBAUN (Loughrea By.)	Souterrain	557914	720110
GA097-064----	CARROWBAUN (Loughrea By.)	Ringfort - rath	557782	720050
GA097-066----	CARROWKEEL (Athenry By.)	Enclosure	559305	723944
GA097-067----	CARROWKEEL (Athenry By.)	Ringfort - rath	559888	723744
GA097-068----	CARROWKEEL (Athenry By.)	Settlement cluster	559060	724119
GA097-068001-	CARROWKEEL (Athenry By.)	Ringfort - cashel	558966	724184
GA097-068002-	CARROWKEEL (Athenry By.)	Souterrain	559029	724211
GA097-068003-	CARROWKEEL (Athenry By.)	Field system	558948	724370
GA097-069----	CARROWMORE (Loughrea By.)	Ringfort - rath	565141	723161
GA097-070----	CARROWNAGOWER	Ringfort - cashel	557468	720152
GA097-071----	CARROWREAGH (Athenry By.)	Designed landscape feature	560649	724779
GA097-072----	CARROWREAGH (Athenry By.)	Ringfort - rath	560768	724633
GA097-072001-	CARROWREAGH (Athenry By.)	Children's burial ground	560787	724644
GA097-073----	CARROWREVAGH	Ringfort - cashel	556137	722782
GA097-074----	CARROWREVAGH	Ringfort - rath	556552	722525

Monument No.	Townland	Monument Type	ITM (E)	ITM (N)
GA097-075----	CARROWROE NORTH (Athenry By.)	Ringfort - rath	557587	723613
GA097-076----	CARROWROE NORTH (Athenry By.)	Souterrain	557741	723736
GA097-077----	CARROWROE NORTH (Athenry By.)	Designed landscape - folly	557434	723812
GA097-080----	CLASHAGANNY (Athenry By.)	Ringfort - rath	560513	724424
GA097-081----	CLASHAGANNY (Athenry By.)	Ringfort - rath	560034	723950
GA097-082----	CLOGHAREVAUN	Children's burial ground	557651	725844
GA097-084001-	CLOGHAREVAUN	Castle - tower house	558128	724357
GA097-084002-	CLOGHAREVAUN	Field system	558180	724369
GA097-085----	CLOGHAREVAUN	Ringfort - cashel	557400	724559
GA097-088----	COORBAUN	Ringfort - cashel	562816	719982
GA097-090001-	CURRAGH MORE (Athenry By.)	Moated site	555622	723990
GA097-090002-	CURRAGH MORE (Athenry By.)	Ringfort - rath	555678	723996
GA097-091001-	DOOGARRAUN	Ritual site - holy well	557818	719493
GA097-091002-	DOOGARRAUN	Ritual site - holy well	557828	719479
GA097-092001-	DUNSANDLE	Castle - tower house	556923	721860
GA097-092002-	DUNSANDLE	Church	556915	721905
GA097-097----	DUNSANDLE	Ringfort - rath	557032	721295
GA097-098----	DUNSANDLE	Designed landscape feature	557220	721390
GA097-101----	DUNSANDLE	Ringfort - rath	556532	721596
GA097-150002-	TUROE	Standing stone	561617	722688
GA098-055----	CARRA (Loughrea By.)	Ringfort - rath	566311	723941
GA098-070001-	CARROWREAGH (Longford By.)	Children's burial ground	573037	721535
GA097-093----	DUNSANDLE	Country house	557873	721712
GA097-094----	DUNSANDLE	Designed landscape feature	558164	722022
GA097-095----	DUNSANDLE	Designed landscape feature	558311	721965
GA097-096----	DUNSANDLE	Ringfort - rath	558161	721889
GA097-102----	FARTA	Barrow - bowl- barrow	561202	722835

Monument No.	Townland	Monument Type	ITM (E)	ITM (N)
GA097-103----	GALBOLEY	Moated site	562795	723421
GA097-104----	GALBOLEY	Castle - unclassified	562399	722970
GA097-105----	GALBOLEY	Enclosure	561970	723400
GA097-106----	GALBOLEY	Ringfort - rath	562006	723644
GA097-107----	GREYFORD	Ringfort - cashel	556870	724529
GA097-108----	KILLARRIV	Ringfort - rath	558635	725208
GA097-108001-	KILLARRIV	Souterrain	558635	725208
GA097-110001-	KILLESCRAGH	Ecclesiastical enclosure	562951	725438
GA097-112----	KILTULLAGH NORTH	Ringfort - rath	556897	725855
GA097-113----	KILTULLAGH NORTH	Ringfort - rath	557148	725849
GA097-145----	SAINTCLERANS	Ringfort - cashel	556852	720061
GA097-146001-	SAINTCLERANS	Castle - tower house	555495	719934
GA097-146002-	SAINTCLERANS	Country house	555649	719947
GA097-147001-	TOOLOOBAUNBEG	Gatehouse	559193	721476
GA097-147002-	TOOLOOBAUNBEG	Fish-pond	559206	721383
GA097-148001-	TOOLOOBAUNTEMPLE	Church	559562	721494
GA097-148002-	TOOLOOBAUNTEMPLE	Standing stone	559549	721534
GA097-149----	TOOLOOBAUNTEMPLE	Ringfort - rath	559723	721378
GA097-150001-	TUROE	Ringfort - rath	561644	722626
GA097-151----	TUROE	Enclosure	562379	722242
GA097-152----	TUROE	Stone sculpture - aniconic (present location)	562549	722597
GA097-154----	TUROE	Designed landscape - tree-ring	562847	722560
GA097-156----	CAHERHENRYHOE	Ringfort - cashel	559311	720625
GA097-158001-	CAHERNAMUCK EAST	Earthwork	560930	719730
GA097-158002-	CAHERNAMUCK EAST,RARUDDY EAST	Redundant record	561001	719491
GA098-002----	BALLINLAUR	Prehistoric site - lithic scatter	570957	722729
GA098-003----	BALLINROOAUN (Longford By.)	Ringfort - rath	574069	721223
GA098-004----	BALLINROOAUN (Longford By.)	Ringfort - rath	574177	721118
GA098-005----	BALLINROOAUN (Longford By.)	Enclosure	574759	721027
GA098-008----	BALLINROOAUN (Longford By.)	Designed landscape - tree-ring	574401	721668

Monument No.	Townland	Monument Type	ITM (E)	ITM (N)
GA098-009----	BALLINROOAUN (Longford By.)	Designed landscape - tree-ring	574195	721645
GA098-010----	BALLINROOAUN (Longford By.)	Designed landscape - tree-ring	574077	721618
GA098-011----	BALLINTOBER EAST	Enclosure	570542	723089
GA098-015----	BALLINTOBER WEST	Ringfort - rath	568890	723877
GA098-020----	BALLINTOBER WEST	Ringfort - rath	569811	723517
GA098-020001-	BALLINTOBER WEST	Children's burial ground	569811	723517
GA098-022----	BALLINTOBER WEST	Ritual site - holy well	569673	723320
GA098-024----	BALLINTOBER WEST	Prehistoric site - lithic scatter	568790	723745
GA098-025----	BALLYDONNELLAN EAST	Children's burial ground	573179	722872
GA098-026----	BALLYDONNELLAN EAST	Ringfort - rath	573120	722675
GA098-027----	BALLYDONNELLAN EAST	Earthwork	572297	722590
GA098-039----	BRACKLOON (Killoran ED)	Prehistoric site - lithic scatter	573886	723679
GA098-040----	BRACKLOON (Killoran ED)	Ringfort - unclassified	573616	723909
GA098-041----	CAHERNAGARRY	Children's burial ground	565985	721181
GA098-042----	CAHERNAGARRY	Ringfort - rath	566569	721149
GA098-028001-	BALLYDONNELLAN EAST	Castle - tower house	572264	722356
GA098-028002-	BALLYDONNELLAN EAST	House - 17th century	572284	722361
GA098-029----	BALLYDONNELLAN EAST	Dovecote	572445	722458
GA098-031----	BALLYDONNELLAN EAST	Standing stone	572182	722047
GA098-034----	BALLYHOGAN	Enclosure	571967	720900
GA098-036----	BALLYMABILLA	Ringfort - rath	570215	725439
GA098-037----	BEN BEG	Ringfort - rath	565362	724468
GA098-037001-	BEN BEG	Children's burial ground	565370	724471
GA098-043----	CAHERNAGARRY	Ringfort - rath	565876	721018
GA098-044----	CAHERNAGARRY	Enclosure	565813	720927
GA098-046----	CAPPATAGGLE	Children's burial ground	573016	725546
GA098-048----	CAPPATAGGLE	Ringfort - unclassified	572549	724293
GA098-051----	CARRA (Loughrea By.)	Barrow - ring- barrow	567760	724758

Monument No.	Townland	Monument Type	ITM (E)	ITM (N)
GA098-054----	CARRA (Loughrea By.)	Children's burial ground	566947	724079
GA098-056001-	CARRA (Loughrea By.)	Enclosure	566917	723941
GA098-056002-	CARRA (Loughrea By.)	Field system	566948	723879
GA098-057----	CARRA (Loughrea By.)	Ringfort - rath	566786	723846
GA098-057001-	CARRA (Loughrea By.)	Souterrain	566786	723846
GA098-058----	CARRA (Loughrea By.)	Ringfort - rath	567469	723636
GA098-059----	CARRA (Loughrea By.)	Ringfort - rath	567778	723520
GA098-060----	CARRA (Loughrea By.)	Ringfort - rath	565896	723625
GA098-061----	CARRA (Loughrea By.)	Ringfort - rath	567248	723183
GA098-061001-	CARRA (Loughrea By.)	Souterrain	567248	723183
GA098-063----	CARRA (Loughrea By.)	Enclosure	567141	723874
GA098-064----	CARROWMORE (Loughrea By.)	Enclosure	565792	723348
GA098-065----	CARROWMORE (Loughrea By.)	Ringfort - rath	565273	722588
GA098-065001-	CARROWMORE (Loughrea By.)	Children's burial ground	565273	722588
GA098-066----	CARROWMORE (Loughrea By.)	Prehistoric site - lithic scatter	565808	723089
GA098-067----	CARROWMORE (Loughrea By.)	Standing stone	565899	722663
GA098-068----	CARROWNTOBER	Cross	571082	720493
GA098-070----	CARROWREAGH (Longford By.)	Ringfort - rath	573037	721535
GA098-074----	CARTRONSHEELA	Ringfort - rath	572254	723570
GA098-075----	CHELSEA	Ringfort - rath	573782	722743
GA098-078001-	CLOONMAIN	Ringfort - rath	571621	721947
GA098-078002-	CLOONMAIN	Barrow - ring-barrow	571586	721914
GA098-079----	CLOONMAIN	Children's burial ground	570991	721653
GA098-080----	COORACURKIA	Ringfort - rath	570884	719343
GA098-080001-	COORACURKIA	Souterrain	570884	719343
GA098-081----	COORACURKIA	Ringfort - rath	571350	719271
GA098-081001-	COORACURKIA	Souterrain	571341	719272
GA098-082----	CORBALLY (Hogan)	Cross	574556	719790

Monument No.	Townland	Monument Type	ITM (E)	ITM (N)
GA098-083----	CORBALLY MORE	Ringfort - rath	574399	720595
GA098-108----	GLENNASKEHY	Ringfort - rath	569697	724073
GA098-084----	CROSS,RAHALLY	Enclosure	565776	725581
GA098-088----	DARTFIELD	Quarry	569126	719359
GA098-089----	DOON (Leitrim By.)	Earthwork	568780	721678
GA098-091----	DOON (Leitrim By.)	Ringfort - rath	567485	721456
GA098-092----	DOON (Leitrim By.)	Ringfort - cashel	568458	720899
GA098-093----	DOON (Leitrim By.)	Ringfort - rath	568693	720878
GA098-095----	DOONAREE	Barrow - unclassified	572017	724559
GA098-097----	DROUGHT	Castle - tower house	567668	719322
GA098-098----	EASTWELL	Ringfort - rath	570112	724873
GA098-098001-	EASTWELL	Souterrain	570106	724873
GA098-099----	EASTWELL	Ringfort - rath	571492	724480
GA098-099001-	EASTWELL	Children's burial ground	571497	724490
GA098-101----	EASTWELL	Burial ground	571644	723801
GA098-102----	FINNURE	Ringfort - rath	572550	719512
GA098-103----	FINNURE	Ringfort - rath	572871	719425
GA098-104----	FINNURE	Graveyard	572255	719429
GA098-106----	GLENMEEN	Ringfort - rath	569464	719337
GA098-106001-	GLENMEEN	Souterrain	569464	719337
GA098-107----	GLENNASKEHY	Enclosure	569427	724169
GA098-109----	GLENNASKEHY	Redundant record	569515	724394
GA098-111----	KILBOGHT	Religious house - Franciscan Third Order Regular	566843	719503
GA098-114----	LECARROWNAGAPP OGE	Ringfort - rath	570203	720796
GA098-115----	LECARROWNAGAPP OGE,MEANUS	Ringfort - rath	570031	720313
GA098-115001-	LECARROWNAGAPP OGE	Souterrain	570031	720313
GA098-117----	LISHEENAHEVNIA	Ringfort - rath	572648	719724
GA098-120----	LISSACULLAUN (Kilconnell By.)	Mass-rock	573160	722340
GA098-125----	NEWGROVE (Leitrim By.)	Ringfort - rath	568909	722328
GA098-126----	POLLATLUGGA	Ringfort - rath	574209	724488
GA098-127----	POLLATLUGGA	Quarry	574463	723986
GA098-128----	POPPYHILL (Longford By.)	Ringfort - rath	574557	722046
GA098-129----	POPPYHILL (Longford By.)	Ringfort - rath	574333	721822
GA098-131----	RATHGLASS	Ringfort - rath	568137	725653

Monument No.	Townland	Monument Type	ITM (E)	ITM (N)
GA098-135----	WALLSCOURT	Ritual site - holy well	568958	720381
GA098-136----	WALLSCOURT	Field system	568896	720317
GA098-136001-	WALLSCOURT	House - fortified house	568805	720359
GA098-136002-	WALLSCOURT	Castle - unclassified	568796	720360
GA098-140----	POPPYHILL (Longford By.)	Earthwork	573785	722206
GA098-142001-	BALLYDONNELLAN WEST	Burial	571878	722133
GA099-127----	KILTORMER WEST	Graveyard	582048	720655
GA098-142002-	BALLYDONNELLAN WEST	Burial	571913	722284
GA099-001----	ADDERGOOLE (Longford By.)	Ringfort - rath	579167	719149
GA099-002----	ADDERGOOLE (Longford By.)	Ringfort - rath	579360	719397
GA099-004----	ADDERGOOLE (Longford By.)	Ringfort - rath	580094	719372
GA099-005----	ARDRANNY BEG	Earthwork	580720	723574
GA099-006----	ARDRANNY BEG	Ringfort - unclassified	580853	722771
GA099-007----	ATTICOFFEY EAST	Ringfort - unclassified	584072	723444
GA099-008----	ATTICOFFEY WEST	Ringfort - unclassified	583878	724025
GA099-009----	ATTICOFFEY WEST	Ringfort - rath	583770	723958
GA099-010----	ATTICOFFEY WEST	Children's burial ground	583791	723904
GA099-011----	ATTICOFFEY WEST	Ringfort - rath	583844	722969
GA099-013----	ATTICOFFEY WEST	Ringfort - rath	583292	724072
GA099-015----	BALLAGH EAST (Clonmacnowen By.)	Ringfort - rath	582013	724474
GA099-016----	BALLAGH EAST (Clonmacnowen By.)	Ringfort - unclassified	582271	724306
GA099-017----	BALLAGH EAST (Clonmacnowen By.)	Ringfort - rath	581906	724731
GA099-018----	BALLAGH EAST (Clonmacnowen By.)	Ringfort - unclassified	582117	724379
GA099-019----	BALLAGH WEST (Clonmacnowen By.)	Castle - unclassified	581986	725196
GA099-020----	BALLOOLY (Eyre)	Ringfort - rath	579361	720495
GA099-021----	BALLYBRIAN	Ringfort - rath	578198	725142
GA099-022----	BALLYDONAGH (Longford By.)	Ringfort - rath	584090	720967
GA099-023----	BALLYDONAGH (Longford By.),SKENAGEEHY	Enclosure	584582	720563

Monument No.	Townland	Monument Type	ITM (E)	ITM (N)
GA099-025----	BALLYDONAGH (Longford By.)	Monumental structure	583946	719940
GA099-026----	BALLYDONAGH (Longford By.)	Ringfort - rath	584332	719981
GA099-027----	BALLYDONAGH (Longford By.)	Ringfort - rath	584349	719816
GA099-028----	BALLYDONAGH (Longford By.)	Enclosure	584469	719415
GA099-030----	BALLYLUOGE	Monumental structure	577616	722354
GA099-032----	BALLYNEW (Clonmacnowen By.),TAYLORSTOWN	Ringfort - rath	581810	723695
GA099-033----	BALLYNEW (Longford By.),LOUGHAUNBRE AN (Clonmacnowen By.)	Ringfort - rath	581620	723736
GA099-034----	BALLYTERRIM,CART RON (Clonmacnowen By.)	Ringfort - rath	580106	723406
GA099-036----	BALLYTERRIM	Ringfort - rath	580186	723151
GA099-037----	BALLYTERRIM	Children's burial ground	579761	722923
GA099-038----	BALLYTERRIM	Ringfort - rath	579691	722732
GA099-039----	BALLYTERRIM	Ringfort - rath	579692	722591
GA099-040----	ARDRANNY MORE,BALLYTERRIM	Ringfort - rath	580165	722551
GA099-042----	BOGPARK	Ringfort - unclassified	583209	722368
GA099-043----	CAPPAGH (Clonmacnowen By.)	Ringfort - rath	584037	724102
GA099-045----	CARROWKEEL (Clonmacnowen By.)	Ringfort - rath	582684	724644
GA099-046----	CARROWMORE EAST	Ringfort - rath	583291	723495
GA099-047----	CARROWMORE EAST	Ringfort - unclassified	583329	723440
GA099-048----	CARROWMORE EAST	Ringfort - rath	582954	723259
GA099-049----	CARROWMORE WEST	Ringfort - rath	582093	723869
GA099-050----	CARROWMORE WEST	Ringfort - rath	582219	723774
GA099-051----	CARROWMORE WEST	Children's burial ground	582160	723646
GA099-052----	TAYLORSTOWN,CAR ROWMORE WEST	Enclosure	582057	723665

Monument No.	Townland	Monument Type	ITM (E)	ITM (N)
GA099-053----	CARROWMORE WEST	Ringfort - rath	582419	723373
GA099-054----	CARTRON (Clonmacnowen By.)	Ringfort - unclassified	579855	723823
GA099-055----	CARTRON (Clonmacnowen By.)	Ringfort - unclassified	580317	723825
GA099-055001-	CARTRON (Clonmacnowen By.)	Souterrain	580308	723836
GA099-056----	CARTRON (Clonmacnowen By.),COOLTYMURRA GHY (Clonmacnowen By.)	Ringfort - rath	579809	723715
GA099-057----	CHAPELPARK	Ringfort - rath	584098	724515
GA099-058----	CHAPELPARK	Ringfort - rath	584342	724499
GA099-059----	CHAPELPARK	Ringfort - rath	584608	724761
GA099-061----	CLOONINEEN	Ringfort - rath	583036	719623
GA099-064----	CLOONLAHAN (Eyre),CLOONLAHAN (Geoghegan),DERRE ENBOY	Ringfort - rath	578804	720218
GA099-064001-	CLOONLAHAN (Eyre)	Children's burial ground	578804	720218
GA099-066----	CLOONLAHAN (Geoghegan)	Ringfort - rath	579294	720150
GA099-069----	COOLBEG	Ringfort - rath	584641	722886
GA099-070----	COOLTYMURRAGHY (Clonmacnowen By.)	Ringfort - rath	579629	723243
GA099-071----	COOLTYMURRAGHY (Clonmacnowen By.)	Ringfort - rath	579471	723002
GA099-081----	CROSSCONNELL MORE	Ringfort - unclassified	583786	724442
GA099-072----	COOLTYMURRAGHY (Clonmacnowen By.)	Enclosure	579349	722684
GA099-074----	COXTOWN	Enclosure	579802	721187
GA099-075----	CROSSCONNELL BEG	Ringfort - rath	583396	724396
GA099-077----	CROSSCONNELL MORE	Ringfort - unclassified	583034	725179
GA099-079----	CROSSCONNELL MORE	Ringfort - rath	583695	724674
GA099-080----	CROSSCONNELL MORE	Ringfort - rath	583562	724485
GA099-082----	CROSSCONNELL MORE	Ringfort - rath	584093	724644
GA099-085----	DERREEN (Longford By.)	Ringfort - rath	581966	722332
GA099-086----	DERREEN (Longford By.)	Ringfort - rath	581983	722224

Monument No.	Townland	Monument Type	ITM (E)	ITM (N)
GA099-087----	DERREEN (Longford By.)	Ringfort - rath	581659	721433
GA099-090----	DERREENBOY	Enclosure	578377	720071
GA099-092----	GARRYLAWRENCE	Ringfort - rath	581440	723526
GA099-093----	GORTALOUGH	Ringfort - rath	575712	719211
GA099-095----	GORTEENAVEELA	Ringfort - rath	580821	724206
GA099-096----	GORTEENAVEELA	Ringfort - rath	581169	724094
GA099-097----	GORTEENAVEELA	Ringfort - rath	581222	724158
GA099-098----	GORTEENAVEELA	Ringfort - rath	581646	724067
GA099-099----	GORTMORE (Clonmacnowen By.)	Ringfort - unclassified	579655	724539
GA099-100----	GORTNAMONA (Clonmacnowen By.)	Ringfort - unclassified	583687	722677
GA099-102----	GORTNAMONA (Clonmacnowen By.)	Ringfort - rath	583859	722253
GA099-103----	GORTNAMONA (Clonmacnowen By.)	Ringfort - rath	583524	721914
GA099-104----	GORTNAMONA (Clonmacnowen By.)	Ringfort - rath	584144	721936
GA099-106----	GORTNARAHEEN	Ringfort - rath	580236	720215
GA099-109001-	GRAVESHILL,SOMERSET	Castle - unclassified	584226	721542
GA099-109002-	SOMERSET,GRAVES HILL	Enclosure	584228	721552
GA099-113----	KILLALLAGHTAN	Ritual site - holy well	575677	724161
GA099-116----	KILLORAN (Killoran ED)	Ritual site - holy well	576956	721720
GA099-118----	KILLORAN (Killoran ED)	Church	576366	721684
GA099-119----	KILLORAN (Killoran ED)	Earthwork	576542	721433
GA099-120----	KILNAHOWN	Ringfort - unclassified	579493	725343
GA099-122----	KILTORMER EAST	Enclosure	582494	720730
GA099-123----	KILTORMER EAST	Ritual site - holy well	582120	720669
GA099-124----	KILTORMER EAST	Ringfort - rath	583051	720699
GA099-131----	LISHEENNAVANNOG E (Clancarty)	Ringfort - rath	579865	724439
GA099-132----	LISHEENNAVANNOG E (Clancarty)	Ringfort - rath	579926	724323
GA099-133----	LISKELLY	Enclosure	580002	725460
GA099-134----	LISKELLY	Enclosure	579836	725048
GA099-135----	LISKELLY	Enclosure	579930	724624
GA099-136----	LISKELLY	Earthwork	579925	725439
GA099-141----	LISSAWULLAUN	Ringfort - rath	579296	724005

Monument No.	Townland	Monument Type	ITM (E)	ITM (N)
GA099-142----	LOUGHTURK EAST	Ringfort - rath	582883	722958
GA099-143----	LOUGHTURK WEST	Ringfort - rath	582669	723181
GA099-144----	LOUGHTURK WEST	Ringfort - rath	582619	723063
GA099-145----	LOUGHTURK WEST	Ringfort - unclassified	582568	723239
GA099-148----	LOWPARK	Enclosure	576235	722609
GA099-149----	LURGAN GREAT	Ringfort - rath	576344	723662
GA099-150----	LURGAN LITTLE	Barrow - unclassified	577370	723046
GA099-151----	MOATY (Kiltormer ED)	Castle - motte and bailey	580866	720828
GA099-155----	NEWTOWNEYRE	Windmill	581754	720966
GA099-156----	NEWTOWNEYRE	Ringfort - rath	581789	720928
GA099-157----	NEWTOWNEYRE	Ringfort - rath	581065	721185
GA099-158----	NEWTOWNEYRE	Ringfort - rath	581074	721497
GA099-161----	NEWTOWNEYRE	Designed landscape - tree-ring	581379	720719
GA099-162----	NEWTOWNEYRE	Designed landscape - tree-ring	581402	720772
GA099-168----	PARK (Clonmacnowen By.)	Castle - hall-house	578367	723040
GA099-169----	SHEEPWALK	Ringfort - rath	582992	722824
GA099-170----	SHEEPWALK	Ringfort - rath	583598	722934
GA099-172----	SKECOOR	Ringfort - rath	584211	719095
GA099-173----	SKECOOR	Children's burial ground	584507	719148
GA099-174001-	SKECOOR	Ringfort - rath	583562	719283
GA099-174002-	SKECOOR	Field system	583654	719200
GA099-175----	SOMERSET	Ringfort - rath	584540	723736
GA099-176----	SOMERSET	Quarry	584694	723612
GA099-177----	SOMERSET	Enclosure	584178	723171
GA099-178----	SOMERSET	Ringfort - rath	584403	722633
GA099-179----	SOMERSET	Ringfort - rath	584572	722527
GA099-180----	SOMERSET	Designed landscape feature	584568	721852
GA099-182----	SPRINGFIELD (Longford By.)	Enclosure	576793	720700
GA099-183----	SPRINGFIELD (Longford By.)	Ringfort - rath	576662	720590
GA099-183001-	SPRINGFIELD (Longford By.)	Children's burial ground	576661	720591
GA099-184----	SPRINGFIELD (Longford By.)	Ringfort - rath	576848	720420
GA099-185----	SPRINGFIELD (Longford By.)	Ringfort - rath	576782	720079

Monument No.	Townland	Monument Type	ITM (E)	ITM (N)
GA100-026----	BARNABOY (Longford By.)	Ringfort - rath	585500	722626
GA099-189----	TAYLORSTOWN	Ringfort - rath	581985	723548
GA099-190----	TAYLORSTOWN	Ringfort - rath	582044	723450
GA099-191----	TAYLORSTOWN	Ringfort - rath	582083	723307
GA099-194----	LOWPARK	Enclosure	576442	722043
GA099-198----	BALLYTERRIM	Burial	580246	722842
GA100-001----	ABBAYLAND GREAT	Ringfort - rath	591490	719011
GA100-005----	ANNAGHCORRIB	Enclosure - large enclosure	593077	721627
GA100-007----	BALLYDONAGH (Longford By.)	Redundant record	584747	719350
GA100-008----	BALLYMANAGH (Longford By.)	Enclosure	586146	724887
GA100-009----	BALLYMANAGH (Longford By.)	Ringfort - rath	586883	724680
GA100-010----	BALLYMANAGH (Longford By.)	Ringfort - rath	586024	724197
GA100-012----	BALLYMANAGH (Longford By.)	House - vernacular house	586444	724744
GA100-014001-	BALLYMORE LOWER	Castle - tower house	587893	719999
GA100-014002-	BALLYMORE LOWER	Country house	587897	720002
GA100-016----	BALLYMORE LOWER	Ritual site - holy well	588162	720268
GA100-017----	BALLYMORE LOWER	Burial ground	588078	720411
GA100-018----	BALLYMORE LOWER	Enclosure	588349	720457
GA100-019----	BALLYMORE LOWER	Designed landscape - folly	586991	720258
GA100-020----	BALLYMORE LOWER	Gate lodge	587527	720489
GA100-021----	BALLYMORE UPPER	Redundant record	587326	719419
GA100-023----	BALLYNAMUDDAGH (Longford By.)	Enclosure	589463	719375
GA100-024----	BARNABOY (Longford By.)	Ringfort - rath	585515	722959
GA100-025----	BARNABOY (Longford By.)	Ringfort - rath	585618	722816
GA100-028----	BARNABOY (Longford By.)	Ringfort - rath	585143	722204
GA100-029----	BARNABOY (Longford By.),CROWSNEST	Ringfort - rath	585650	722152
GA100-030----	BARNPARK	Ringfort - rath	585238	724514
GA100-031----	BARNPARK	Ringfort - rath	584979	724460
GA100-032----	BARNPARK,SOMERS ET	Ringfort - rath	584857	724250

Monument No.	Townland	Monument Type	ITM (E)	ITM (N)
GA100-033----	BELVIEW OR LISSAREAGHAUN	Enclosure	586291	721383
GA100-035----	BELVIEW OR LISSAREAGHAUN	Designed landscape - tree-ring	585558	720304
GA100-037----	BELVIEW OR LISSAREAGHAUN	Ringfort - rath	585797	719933
GA100-038----	BELVIEW OR LISSAREAGHAUN	Designed landscape - tree-ring	586186	719870
GA100-041----	BELVIEW OR LISSAREAGHAUN	Icehouse	586781	720250
GA100-042----	BELVIEW OR LISSAREAGHAUN	Moated site	586345	719401
GA100-043----	BELVIEW OR LISSAREAGHAUN	Earthwork	585957	719373
GA100-045----	BELVIEW OR LISSAREAGHAUN	Designed landscape - tree-ring	584933	720066
GA100-046----	BELVIEW OR LISSAREAGHAUN	Designed landscape - tree-ring	584918	719938
GA100-049----	BELVIEW OR LISSAREAGHAUN	Designed landscape feature	586281	720088
GA100-051----	BELVIEW OR LISSAREAGHAUN	Cenotaph	584820	719737
GA100-052----	BELVIEW OR LISSAREAGHAUN	Designed landscape - tree-ring	585050	720046
GA100-053----	BELVIEW OR LISSAREAGHAUN	Settlement cluster	586244	721180
GA100-054----	BELVIEW OR LISSAREAGHAUN	House - 18th/19th century	586225	720316
GA047-023----	CASTLE FFRENCH	Quarry	576041	745639
GA047-027----	CASTLE FFRENCH EAST	Ringfort - unclassified	577041	745740
GA047-028----	CASTLE FFRENCH WEST	Ringfort - unclassified	576951	744999
GA047-028001-	CASTLE FFRENCH WEST	Souterrain	576951	744999
GA047-029----	CASTLE FFRENCH WEST	Enclosure	577226	745217
GA047-031----	CHARLESTOWN OR POLLNAMUCKA	Quarry	576451	747945
GA047-032----	CLOONASCARBERRY SOUTH	Ringfort - unclassified	575519	750724
GA047-033----	CORNADRUM	Earthwork	576658	747382
GA047-034----	CORRABAUN (Killian By.)	Ringfort - unclassified	575778	747393
GA047-034001-	CORRABAUN (Killian By.)	Children's burial ground	575778	747393
GA047-037----	DRINAUN (Killian By.)	Ringfort - unclassified	577245	751086

Monument No.	Townland	Monument Type	ITM (E)	ITM (N)
GA047-038----	DRINAUN (Killian By.)	Ringfort - unclassified	577560	750898
GA047-039----	DRINAUN (Killian By.)	Ringfort - unclassified	577791	750687
GA047-040----	DRINAUN (Killian By.)	Enclosure	577611	750756
GA047-044----	MUCKLOON	Children's burial ground	579897	746414
GA047-045----	MUCKLOON	Souterrain	579955	745455
GA047-051----	TOGHERGAR	Building	575640	749910
GA047-053----	BALLINLASS (Castleffrench ED)	Designed landscape - tree-ring	577470	748212
GA047-054----	BALLINLASS (Castleffrench ED)	Designed landscape - tree-ring	577708	748272
GA047-055----	BALLYBAUN (Killian By.)	Designed landscape - tree-ring	575680	749432
GA057-013----	ANNAGH HILL	Monumental structure	545459	740054
GA057-001----	ANBALLY	Castle - tower house	541006	741236
GA057-002----	ANBALLY	Ringfort - unclassified	540777	741715
GA057-002001-	TOMNAHULLA	Souterrain	540774	741741
GA057-003----	ANBALLY	Field system	540644	740946
GA057-004----	ANNAGH (Clare By.)	Church	545790	741446
GA057-005----	ANNAGH (Clare By.)	Monumental structure	545333	740226
GA057-006----	ANNAGH (Clare By.)	Enclosure	545228	741016
GA057-007----	ANNAGH (Clare By.)	Designed landscape - tree-ring	545629	741052
GA057-010001-	ANNAGH HILL	Enclosure	545700	739819
GA057-014----	ANNAGH HILL	Mass-rock	545503	740146
GA057-010002-	ANNAGH HILL	House - indeterminate date	545703	739785
GA057-011----	ANNAGH HILL	Quarry	545902	740350
GA057-020----	ARDSKEA BEG,BALLYGLOONEE N	Ringfort - unclassified	545866	742143
GA057-022----	ARDSKEA MORE	Enclosure	544340	741305
GA057-028----	BALLINPHUIL,RATH MORE	Ringfort - rath	543711	744594
GA057-028001-	BALLINPHUIL	Souterrain	543712	744601
GA057-028002-	BALLINPHUIL	Children's burial ground	543712	744601
GA057-029----	BALLINPHUIL	Ringfort - cashel	544586	744747
GA057-029001-	BALLINPHUIL	Children's burial ground	544586	744747

Monument No.	Townland	Monument Type	ITM (E)	ITM (N)
GA057-032----	BALLINTOBER (Clare By.)	Redundant record	543598	743032
GA057-034----	BALLYBANAGHER	Ringfort - unclassified	543373	744845
GA057-036----	BALLYBRONE	Ringfort - unclassified	544040	739792
GA057-037----	BALLYBRONE	Enclosure	544193	739656
GA057-038----	BALLYBRONE	Ringfort - unclassified	544560	739722
GA057-039----	BALLYBRONE	Ringfort - unclassified	544107	739490
GA057-040----	BALLYBRONE	Ringfort - unclassified	543576	739427
GA057-041----	BALLYBRONE	Ringfort - unclassified	543897	739252
GA057-042----	BALLYBRONE	Enclosure	544434	739070
GA057-043----	BALLYBRONE	Anomalous stone group	544068	739498
GA057-044----	BALLYBRONE	Redundant record	544401	739636
GA057-047----	BALLYNACREG SOUTH	Cairn - unclassified	542255	742892
GA057-048----	BROCKAGH (Clare By.)	Redundant record	544987	744301
GA057-050----	BULLAUN (Clare By.)	Ringfort - unclassified	543458	740701
GA057-050001-	BULLAUN (Clare By.)	Children's burial ground	543458	740701
GA057-051----	BULLAUN (Clare By.)	Ritual site - holy well	544099	740374
GA057-052----	BULLAUN (Clare By.)	Ringfort - unclassified	543541	740175
GA057-053----	BULLAUN (Clare By.)	Ringfort - unclassified	543269	740029
GA057-054----	BULLAUN (Clare By.)	Ringfort - unclassified	544837	740471
GA057-055----	BULLAUN (Clare By.)	Ringfort - unclassified	544677	740331
GA057-056----	BULLAUN (Clare By.)	Ringfort - unclassified	544711	740242
GA057-057----	BULLAUN (Clare By.)	Ringfort - cashel	544945	740324
GA057-058----	BULLAUN (Clare By.)	Ringfort - unclassified	544389	740105
GA100-055----	CALTRAGH (Longford By.)	House - 18th/19th century	590295	722593
GA100-057----	CALTRAGH (Longford By.)	Children's burial ground	591136	721496
GA100-061----	CHAPELPARK	Ringfort - rath	584900	724885
GA100-062----	CHAPELPARK	Ringfort - rath	584749	724546

Monument No.	Townland	Monument Type	ITM (E)	ITM (N)
GA100-065----	CLOONYKEEVAN	Ringfort - rath	588791	719480
GA100-066----	CLOONYKEEVAN	Ringfort - rath	588696	719380
GA100-067----	COOLBEG	Ringfort - rath	585235	723953
GA100-068----	COOLBEG	Ringfort - rath	585109	723587
GA100-069----	COOLBEG	Ringfort - rath	585393	723361
GA100-070----	COOLBEG	Mound	584997	723069
GA100-071----	COOLBEG	Ringfort - rath	584947	722926
GA100-074----	COOLCARTA WEST	Enclosure	592254	721280
GA100-075----	COOLCARTA WEST	Enclosure - large enclosure	592152	721180
GA100-076----	COOLCARTA WEST	Quarry	592025	721089
GA100-078----	CROWSNEST	Ringfort - rath	586169	723210
GA100-081----	DOOROS (Longford By.)	Ringfort - rath	587936	719158
GA100-082----	EYRECOURT DEMESNE	Ringfort - rath	590585	719047
GA100-084----	FYNAGH	Ringfort - rath	591016	720462
GA100-085----	FYNAGH	Enclosure	590995	720162
GA100-086----	FYNAGH	Ringfort - rath	591132	720055
GA100-089----	GANNAVEEN	Ringfort - rath	586455	724122
GA100-090----	GANNAVEEN	Ringfort - rath	586018	723938
GA100-091----	GANNAVEEN	Ringfort - rath	586306	723838
GA100-092----	GANNAVEEN	Ringfort - rath	585993	723701
GA100-093----	GANNAVEEN	Fish-pond	586574	723559
GA100-097----	GORTNALUG, GRAVE SHILL	Ringfort - rath	584685	721100
GA100-099----	GRAVESHILL	Ringfort - rath	584947	721427
GA100-100----	GRAVESHILL	Children's burial ground	584956	721136
GA100-103----	KILLEVNY	Barrow - ring-barrow	590046	721109
GA100-105----	KILLEVNY	Ringfort - rath	590303	720741
GA100-106001-	KILLEVNY	Enclosure - large enclosure	590508	720257
GA100-106002-	KILLEVNY	Road - road/trackway	590403	720217
GA100-107----	KILLEVNY	Quarry	590193	720286
GA100-108----	KILLEVNY	Barrow - ring-barrow	590159	719337
GA100-113----	KYLEMORE (Longford By.)	House - 18th/19th century	590637	722937
GA100-114----	ANNAGHCORRIB, CO OLCARTA EAST, COOLCARTA WEST, GARRYDUFF (Longford	Canal	591846	724194

Monument No.	Townland	Monument Type	ITM (E)	ITM (N)
	By.),KYLEMORE (Longford By.),LISMANNY			
GA100-124----	LISMANNY	Ringfort - rath	588286	724573
GA100-125----	LISMANNY	Ringfort - rath	587889	724534
GA100-127----	LISMANNY	Designed landscape - tree-ring	587573	724009
GA100-128----	LISMANNY	Ringfort - rath	587483	723891
GA100-130----	LISMANNY	Children's burial ground	589073	724500
GA100-131----	LISMANNY	Country house	588208	724269
GA100-134----	LISPHEASTY	Ringfort - rath	592284	719818
GA100-135----	LISPHEASTY	Moated site	592130	719718
GA100-138001-	OGHIL BEG	Castle - tower house	587787	722231
GA100-138002-	OGHIL BEG	Religious house - unclassified	587771	722198
GA100-149----	SKENAGEEHY	Ringfort - rath	584869	720780
GA100-151----	COOLBEG,SOMERSE T	Ringfort - rath	584740	722836
GA100-152----	SOMERSET	Ringfort - rath	585080	722508
GA100-154----	SOMERSET	Barrow - mound barrow	584915	721685
GA100-157----	SOMERSET	Redundant record	585052	723753
GA100-158----	SOMERSET	Fulacht fia	584874	724179
GA100-163----	SYCAMOREHILL	Enclosure - large enclosure	589023	722429
GA100-168----	ANNAGHCORRIB,CO OLCARTA EAST	Road - class 1 togher	593913	723710
GA100-169----	BALLYMORE UPPER	Enclosure	588081	719262
GA100-171001-	BRACKLOON (Longford By.)	Mass-rock	593701	719163
GA100-171002-	BRACKLOON (Longford By.)	Mass-rock (present location)	593780	719175
GA101-001----	ABBEYLAND LITTLE	Religious house - Augustinian canons	596257	721113
GA101-006----	CLOONKEA	Castle - tower house	594957	719043
GA101-007----	CLONFERT (BUTSON),CLONFER T DEMESNE BOG,CLONFERT NORTH (Seymour),GARRYD UFF (Longford By.),KILMACSHANE (Turbett),REASK	Canal	597821	721130

Monument No.	Townland	Monument Type	ITM (E)	ITM (N)
	(Longford By.),SRAHAUN			
GA101-008----	CLONFERT DEMESNE	House - 17th century	596105	721330
GA101-012----	COOLACURN SOUTH	Earthwork	595081	719627
GA101-014----	GLEBE (Longford By.)	Designed landscape - tree-ring	595763	720430
GA101-015001-	GLEBE (Longford By.)	Mausoleum	595764	720299
GA101-016----	GLEBE (Longford By.)	Enclosure	595882	720275
GA101-017001-	GLEBE (Part of)	Cathedral	596099	721149
GA101-017002-	GLEBE (Part of)	Graveyard	596075	721157
GA101-017003-	GLEBE (Part of)	Tomb - unclassified	596061	721187
GA101-018----	KILLORAN (Clonfert ED)	Ecclesiastical enclosure	595188	719108
GA101-020----	KILMACSHANE (Turbett)	Ringfort - rath	597743	719114
GA101-029002-	CLONFERT DEMESNE	Enclosure	595930	721033
GA101-030----	CLONFERT (BUTSON),CLONFERT DEMESNE	Canal	596252	721659
GA101-023----	NUNSACRE	Religious house - Augustinian nuns	596012	720920
GA101-024----	NUNSACRE	Chapel	595943	720714
GA101-029001-	CLONFERT DEMESNE	Enclosure	595882	721200
GA101-026001-	CLONFERT NORTH (Seymour)	Road - gravel/stone trackway - peatland	598080	722494
GA101-026002-	CLONFERT NORTH (Seymour)	Ford	598161	722539
GA101-027----	CLONFERT NORTH (Seymour)	Mill - unclassified	597613	722161
GA101-028----	CLONFERT DEMESNE	Fulacht fia	595312	721280
GA101-031----	CARTA,KILMACSHANE (Turbett)	Road - class 1 togher	599270	720206
GA103-007----	BALLINDERREEN	Ringfort - rath	538899	716095
GA103-008----	BALLINDERREEN	Ringfort - rath	538905	715832
GA103-008001-	BALLINDERREEN	Souterrain	538892	715821
GA103-009----	BALLINDERREEN	Well	539002	714952
GA103-010----	BALLINDERREEN,CR OSHEEN	Chapel	538957	715992
GA103-012----	BALLYCULLOO	Ringfort - cashel	542671	714661
GA103-012001-	BALLYCULLOO	Souterrain	542671	714660
GA103-013----	BALLYCULLOO	Enclosure	542553	714861

Monument No.	Townland	Monument Type	ITM (E)	ITM (N)
GA103-014----	BALLYCULLOO,KEAM SELLAGH WEST	Ringfort - cashel	542026	714407
GA103-015----	BALLYMORE (Killeenavarra By.)	Ringfort - cashel	540074	713715
GA103-015001-	BALLYMORE (Killeenavarra By.)	House - indeterminate date	540074	713715
GA103-016----	BALLYMORE (Killeenavarra By.)	Enclosure	540461	713439
GA103-017----	BALLYMORE (Killeenavarra By.)	Redundant record	540087	713487
GA103-018----	BALLYNABUCKY (Dunkellin By.)	Ringfort - cashel	543703	717898
GA103-019----	BALLYNABUCKY (Dunkellin By.)	Ringfort - rath	543861	717498
GA103-020----	BALLYNABUCKY (Dunkellin By.)	Ringfort - rath	543816	717046
GA103-020001-	BALLYNABUCKY (Dunkellin By.)	Souterrain	543817	717059
GA103-045001-	BALLYNASTAIG (Dunkellin By.)	Souterrain	544888	716936
GA103-047----	BALLYNASTAIG (Dunkellin By.)	Ringfort - cashel	545174	716903
GA103-048001-	BALLYNASTAIG (Dunkellin By.)	Fulacht fia	545262	716809
GA103-048002-	BALLYNASTAIG (Dunkellin By.)	Well	545239	716860
GA103-049----	BALLYNASTAIG (Dunkellin By.),DUNKELLIN,RIN N (Killeely ED)	Ringfort - cashel	544483	718149
GA103-049001-	RINN (Killeely ED)	Souterrain	544483	718149
GA103-050----	BALLYVULLAUN	Ringfort - rath	539221	716721
GA103-051----	BALLYVULLAUN	Ringfort - cashel	539075	716659
GA103-053----	CAHERAPHEEPA	Ringfort - cashel	545046	718939
GA103-054----	CAHERAPHEEPA	Ringfort - cashel	545393	718906
GA103-055----	CAHERAPHEEPA	Ringfort - cashel	545211	718603
GA103-058----	CAHERNALINSKY	Enclosure	541573	713755
GA103-061----	CAHERPEAK EAST	Ringfort - cashel	542835	716738
GA103-062----	CAHERPEAK EAST	Ringfort - cashel	542787	716651
GA103-062001-	CAHERPEAK EAST	Souterrain	542787	716651
GA103-064----	CAHERPEAK EAST	Ringfort - cashel	543055	716750
GA103-065----	CAHERPEAK EAST	House - indeterminate date	543055	716295
GA103-066----	CAHERPEAK EAST	Well	542875	716210
GA103-067001-	CAHERPEAK EAST	Ringfort - cashel	543096	716209
GA103-067002-	CAHERPEAK EAST	House - indeterminate date	543097	716209

Monument No.	Townland	Monument Type	ITM (E)	ITM (N)
GA103-067003-	CAHERPEAK EAST	Field system	543143	716200
GA103-068----	CAHERPEAK EAST	Ringfort - cashel	543575	716233
GA103-141----	KILTIERNAN EAST	Enclosure	543949	714623
GA103-071----	CAHERPEAK WEST	Well	542194	716922
GA103-072001-	CAHERPEAK WEST	Enclosure	542207	716714
GA103-072002-	CAHERPEAK WEST	Sheepfold	542238	716638
GA103-072003-	CAHERPEAK WEST	Quarry	542144	716711
GA103-072004-	CAHERPEAK WEST	Redundant record	542130	716634
GA103-073----	CAHERPEAK WEST	Ringfort - rath	542617	716604
GA103-074----	CAHERPEAK WEST	Ringfort - cashel	542320	716495
GA103-075----	CAHERPEAK WEST	Ringfort - cashel	541936	716457
GA103-076----	CAHERPEAK WEST	Ringfort - cashel	542052	716465
GA103-078----	CAHERPEAK WEST	Ringfort - cashel	542484	716134
GA103-079----	CAHERPEAK WEST	House - indeterminate date	542528	716079
GA103-080----	CAHERPEAK WEST	Ringfort - rath	543143	715556
GA103-081----	CAHERWEELDER	Fulacht fia	544653	716569
GA103-083----	CAHERWEELDER	Fulacht fia	544578	716462
GA103-084----	CAHERWEELDER	Well	544551	716410
GA103-086001-	CAHERWEELDER	Ringfort - cashel	545205	716256
GA103-086002-	CAHERWEELDER	Designed landscape - folly	545190	716269
GA103-087----	CAHERWEELDER	Mound	545061	716355
GA103-088001-	CAHERWEELDER	Ringfort - cashel	544597	715624
GA103-088002-	CAHERWEELDER	Souterrain	544597	715624
GA103-088003-	CAHERWEELDER	House - 18th/19th century	544683	715618
GA103-090----	CAHERWEELDER	House - 18th/19th century	545043	715881
GA103-091----	CARANAVOODAUN	Ringfort - cashel	545000	715331
GA103-092----	CARRAGHADOO	Ringfort - cashel	541954	715755
GA103-092001-	CARRAGHADOO	Souterrain	541954	715755
GA103-093----	CARRAGHADOO	House - indeterminate date	541862	715721
GA103-094----	CARRAGHADOO	House - indeterminate date	542330	715649
GA103-099----	CARTRON (Drumacoo ED)	Ringfort - cashel	539881	715724
GA103-101----	CARTRON (Drumacoo ED)	Ringfort - cashel	539904	715801
GA103-102----	CASTLEGAR (Dunkellin By.)	Enclosure - large enclosure	544047	718490
GA103-103----	CASTLEGAR (Dunkellin By.)	Castle - unclassified	543798	718679

Monument No.	Townland	Monument Type	ITM (E)	ITM (N)
GA103-104----	CASTLEGAR (Dunkellin By.)	Souterrain	543771	718730
GA103-108----	CLOGHBALLYMORE	Ringfort - cashel	539245	714282
GA103-109----	CLOGHBALLYMORE	Castle - tower house	539743	714093
GA103-110----	CLOGHBALLYMORE	Well	540238	714126
GA103-112----	CLOGHBOLEY	Ringfort - rath	542310	713309
GA103-114----	CUILDOOISH,KILLEE NMUNTERLANE SOUTH	Ringfort - cashel	541025	716250
GA103-115----	CUILDOOISH	Ringfort - cashel	541078	715556
GA103-116----	DRUMACOO	Ringfort - cashel	540136	717166
GA103-117----	DRUMACOO	Penitential station	539910	717057
GA103-120002-	DUNKELLIN	Castle - tower house	544110	718339
GA103-120003-	DUNKELLIN	Church	544123	718245
GA103-119----	DRUMACOO,KILLEE NMUNTERLANE NORTH	Ringfort - rath	540305	717205
GA103-120001-	DUNKELLIN	Settlement cluster	543993	718310
GA103-121----	DUNKELLIN	Mound	543415	718032
GA103-122----	KEAMSELLAGH EAST	Ringfort - rath	542833	714076
GA103-123----	KEAMSELLAGH EAST	Ringfort - rath	542997	714063
GA103-124----	KEAMSELLAGH EAST	Ringfort - cashel	543211	713918
GA103-125001-	KEAMSELLAGH WEST	Enclosure	542484	714520
GA103-125002-	KEAMSELLAGH WEST	Enclosure	542463	714491
GA103-126----	KEAMSELLAGH WEST	Ringfort - cashel	542428	713997
GA103-127----	KILCOLGAN	Altar	541393	718209
GA103-128----	KILCOLGAN,KILLEEN MUNTERLANE NORTH	Settlement deserted - medieval	541093	717691
GA103-128001-	KILCOLGAN	Castle - tower house	541198	717998
GA103-131002-	KILLEELY BEG,KILLEELY MORE	Settlement deserted - medieval	542760	718004
GA103-134----	KILLEELY MORE	Fulacht fia	542635	718659
GA103-135----	KILLEENARAN	Children's burial ground	537871	716417
GA103-136----	KILLEENMUNTERLA NE NORTH	Enclosure	540551	717456
GA103-140----	KILTIERNAN EAST	Redundant record	544182	714906
GA103-142----	KILTIERNAN EAST	Ringfort - cashel	544179	714432
GA103-142001-	KILTIERNAN EAST	Souterrain	544175	714436

Monument No.	Townland	Monument Type	ITM (E)	ITM (N)
GA103-143----	KILTIERNAN WEST	Souterrain	543690	714133
GA103-145----	MUGGAUNAGH	Flat cemetery	539718	714949
GA103-147----	MULROOG EAST	Redundant record	537887	715309
GA103-148----	MULROOG EAST	Ringfort - cashel	537539	715210
GA103-155----	MULROOG WEST	Enclosure	538089	714560
GA103-156----	MULROOG WEST	Ringfort - cashel	537415	714699
GA103-159----	NEWTOWN KILCOLGAN	Enclosure	541728	717052
GA103-162----	POLLAGH (Dunkellin By.)	Children's burial ground	538221	714269
GA103-164----	RAHANEENA	Enclosure - large enclosure	539788	718422
GA103-165----	RAHANEENA	Ringfort - rath	539362	718332
GA103-166----	RAHANEENA	Barrow - ring- barrow	539819	718276
GA103-167----	RINN (Killeely ED)	Ringfort - cashel	545261	717836
GA103-168----	RINN (Killeely ED)	Ringfort - rath	545068	717719
GA103-170----	ROVEHAGH	Enclosure	544206	719612
GA103-172----	ROYMORE	Ringfort - rath	540522	718017
GA103-174----	STRADBALLY NORTH	Barrow - ring- barrow	540148	719372
GA103-175----	STRADBALLY NORTH	Ringfort - cashel	539855	719270
GA103-176----	STRADBALLY SOUTH	Mine	541221	719055
GA103-177----	STRADBALLY SOUTH	Ringfort - cashel	540667	718708
GA103-178----	STRADBALLY SOUTH	Souterrain	541368	718479
GA103-179----	KILCOLGAN,STRADB ALLY SOUTH	Mill - unclassified	541452	718420
GA103-180----	STRADBALLY SOUTH	Church	540460	718342
GA103-181----	STRADBALLY SOUTH	Ringfort - cashel	540768	718913
GA103-181001-	STRADBALLY SOUTH	Souterrain	540768	718913
GA103-184----	STRADBALLY WEST	Redundant record	538350	717689
GA104-010----	AGGARD BEG	Mound	549820	717508
GA104-011----	AGGARD MORE	Ringfort - cashel	549772	719295
GA104-012----	AGGARD MORE	Barrow - ring- barrow	549864	718528
GA104-013----	AGGARD MORE	Country house	550010	718631
GA104-014001-	BALLYBAUN (Dunkellin By.)	Ringfort - cashel	547968	714067
GA104-014002-	BALLYBAUN (Dunkellin By.)	Field system	547928	714051
GA104-015002-	BALLYBAUN (Dunkellin By.)	House - early medieval	547586	713580
GA104-015003-	BALLYBAUN (Dunkellin By.)	Burial ground	547586	713580
GA104-016----	BALLYBAUN (Dunkellin	Ringfort - rath	547828	713538

Monument No.	Townland	Monument Type	ITM (E)	ITM (N)
	By.),BALLYBOY (Dunkellin By.)			
GA104-016001-	BALLYBAUN (Dunkellin By.),BALLYBOY (Dunkellin By.)	Souterrain	547832	713536
GA104-019----	BALLYBAUN (Killogilleen ED)	Ringfort - rath	554187	716607
GA104-020----	BALLYBAUN (Killogilleen ED)	Barrow - ring- barrow	554254	716584
GA104-021----	BALLYBAUN (Killogilleen ED)	House - indeterminate date	553826	716441
GA104-026----	BALLYGLASS EAST	Ringfort - rath	549800	714215
GA104-027----	BALLYGLASS EAST	Ringfort - cashel	549556	713945
GA104-027001-	BALLYGLASS EAST	Children's burial ground	549560	713943
GA104-029001-	BALLYLIN EAST	Ringfort - rath	553067	717649
GA104-029002-	BALLYLIN EAST	Souterrain	553067	717649
GA104-031----	BALLYLIN EAST	Ringfort - cashel	553268	717392
GA104-032----	BALLYLIN EAST	Ringfort - rath	553150	717354
GA104-033----	BALLYLIN EAST	Souterrain	553130	717211
GA104-034----	BALLYLIN EAST	Standing stone	552666	717022
GA104-035----	BALLYLIN WEST	Standing stone	551042	716520
GA104-036----	BALLYLIN WEST	House - indeterminate date	551270	716407
GA104-037----	BALLYLIN WEST	Ringfort - cashel	550695	716300
GA104-038----	BALLYLIN WEST	Enclosure	551358	716299
GA104-040----	BALLYLIN WEST	Ringfort - cashel	551810	716281
GA104-040001-	BALLYLIN WEST	Souterrain	551810	716281
GA104-041----	BALLYLIN WEST	Castle - tower house	550764	716140
GA104-042----	BALLYLIN WEST	Souterrain	550727	716327
GA104-043----	BALLYMANAGH (Dunkellin By.)	Megalithic tomb - unclassified	551857	716883
GA104-044----	BALLYMANAGH (Dunkellin By.)	Barrow - ring- barrow	552201	716606
GA104-045----	BALLYMANAGH (Dunkellin By.)	Ringfort - cashel	552372	716608
GA104-045001-	BALLYMANAGH (Dunkellin By.)	Souterrain	552372	716608
GA104-046----	BALLYMANAGH (Dunkellin By.)	Souterrain	552358	717027
GA104-051----	BALLYNAMANNIN	Ringfort - rath	550574	717574
GA104-052----	BALLYNAMANNIN	Ringfort - rath	550480	716983
GA104-052001-	BALLYNAMANNIN	Souterrain	550489	716979
GA104-054----	BALLYNAMANNIN	Barrow - ring- barrow	550526	716664

Monument No.	Townland	Monument Type	ITM (E)	ITM (N)
GA104-055----	BALLYNASCRAUGH	Ringfort - cashel	552233	716237
GA104-055001-	BALLYNASCRAUGH	Souterrain	552233	716237
GA104-056----	BALLYNASCRAUGH	Ringfort - cashel	552371	716221
GA104-057----	BALLYNASCRAUGH	Field system	552481	716561
GA104-058----	BALLYSHEA	Ringfort - cashel	552245	714835
GA104-058001-	BALLYSHEA	Souterrain	552243	714826
GA104-059----	BALLYSHEA	Ringfort - rath	552456	714292
GA104-117002-	CLOGHROAK	Field system	548702	714401
GA104-059001-	BALLYSHEA	Souterrain	552456	714292
GA104-060----	BALLYSHEA	Barrow - mound barrow	552772	713956
GA104-062----	BALLYSHEA	Ringfort - rath	553023	714268
GA104-062001-	BALLYSHEA	Souterrain	553018	714280
GA104-063----	CREGGYMULGRENY, BALLYSHEA	Ringfort - cashel	552756	715027
GA104-065----	BALLYSHEA,POLLNA SHINNAGH	Ringfort - rath	552872	713950
GA104-065001-	BALLYSHEA,POLLNA SHINNAGH	Souterrain	552872	713950
GA104-067----	BLACKGARDEN	Enclosure - large enclosure	554340	718610
GA104-068----	BLACKGARDEN	Ringfort - cashel	554290	718144
GA104-069----	BLACKGARDEN,SEEFIWN	Well	553768	718238
GA104-070----	CAHERALOGGY EAST	Ringfort - cashel	546802	717728
GA104-071----	CAHERALOGGY EAST	Designed landscape feature	546897	717640
GA104-072----	CAHERALOGGY EAST	Designed landscape feature	546756	717450
GA104-074001-	CAHERAPHEEPA,FAHRYMACTIBBOT	Ringfort - cashel	545892	719049
GA104-074002-	CAHERAPHEEPA,FAHRYMACTIBBOT	Souterrain	545892	719049
GA104-074003-	CAHERAPHEEPA	Burial ground	545892	719049
GA104-075----	CAHERDUFF	Barrow - ring- barrow	548699	714012
GA104-078----	CAHERGAL (Dunkellin By.)	Ringfort - cashel	552733	716276
GA104-080----	CAHERSKEEHAUN	Ringfort - cashel	553757	715058
GA104-081----	CAHERSKEEHAUN	Ringfort - cashel	553517	714567
GA104-081001-	CAHERSKEEHAUN	Souterrain	553517	714567
GA104-085----	CARHEEN	Enclosure	552623	715704
GA104-086----	CARHEEN	Ringfort - rath	552561	715527
GA104-087----	CARHEEN	Barrow - ring- barrow	552110	715384
GA104-089----	CARNANTHOMAS	Castle - unclassified	552235	717667

Monument No.	Townland	Monument Type	ITM (E)	ITM (N)
GA104-090----	CARRIGEEN EAST	Ringfort - cashel	548496	719288
GA104-090001-	CARRIGEEN EAST	Souterrain	548495	719288
GA104-091----	CARRIGEEN EAST	Ringfort - cashel	548638	719244
GA104-092001-	CARRIGEEN EAST	Children's burial ground	548930	718911
GA104-092002-	CARRIGEEN EAST	Megalithic structure	548931	718910
GA104-093----	CARRIGEEN WEST	Ringfort - cashel	547855	719112
GA104-094----	CARRIGEEN WEST	Designed landscape - tree-ring	548025	718518
GA104-098----	CARROWSTEELAGH	Ringfort - rath	554385	715085
GA104-098001-	CARROWSTEELAGH	Souterrain	554385	715086
GA104-099----	CARTRON (Loughrea By.)	Ringfort - cashel	554669	717009
GA104-100001-	CARTRON (Loughrea House - By.)	indeterminate date	554589	716725
GA104-100002-	CARTRON (Loughrea By.)	Ringfort - cashel	554593	716663
GA104-100003-	CARTRON (Loughrea By.)	Souterrain	554593	716663
GA104-101----	CASTLETAYLOR NORTH	Ringfort - cashel	546481	714828
GA104-103----	CASTLETAYLOR NORTH	Ringfort - cashel	546564	714695
GA104-103001-	CASTLETAYLOR NORTH	Children's burial ground	546564	714695
GA104-104001-	CASTLETAYLOR NORTH	Redundant record	546355	714692
GA104-105001-	CASTLETAYLOR SOUTH	Castle - tower house	546607	714201
GA104-105002-	CASTLETAYLOR SOUTH	Country house	546598	714198
GA104-106----	CASTLETAYLOR SOUTH	Ringfort - rath	547225	714210
GA104-107----	CASTLETAYLOR SOUTH	Windmill	546802	713608
GA104-109----	CLOGHROAK,RATHC OSGRY	Ringfort - cashel	549507	715133
GA104-110----	CLOGHROAK	Cairn - unclassified	549269	714949
GA104-111----	CLOGHROAK	Ringfort - cashel	549408	714911
GA104-112----	CLOGHROAK	Ringfort - rath	548487	714767
GA104-115----	CLOGHROAK	House - indeterminate date	549092	714683
GA104-116----	CLOGHROAK	Ringfort - cashel	548919	714602
GA104-116001-	CLOGHROAK	Souterrain	548919	714602
GA104-117001-	CLOGHROAK	Ringfort - cashel	548633	714457

Monument No.	Townland	Monument Type	ITM (E)	ITM (N)
GA104-118----	CLOGHROAK	Castle - tower house	549256	714423
GA104-119----	CLOGHROAK	Cist	548952	714193
GA104-120----	COLESGROVE	Ringfort - cashel	552622	718208
GA104-122----	COLESGROVE	Field system	552467	718318
GA104-123----	CREGGYMULGRENY	Barrow - mound barrow	552877	714981
GA104-124----	CREGGYMULGRENY	Ringfort - cashel	553283	714987
GA104-124001-	CREGGYMULGRENY	Souterrain	553283	714987
GA104-125----	CREGGYMULGRENY	Ringfort - rath	552922	714824
GA104-126----	CREGGYMULGRENY	Ringfort - rath	552989	714870
GA104-127----	DEERPARK (Kilchreest ED)	Castle - tower house	554583	713240
GA104-128----	DEERPARK (Rahasane ED)	Barrow - ring-barrow	548250	717814
GA104-132----	DERRYHOYLE MORE	Ringfort - cashel	554056	719058
GA104-132001-	DERRYHOYLE MORE	Children's burial ground	554056	719058
GA104-134----	FAWNAREVAGH	Well	546680	716142
GA104-135----	FAWNAREVAGH	Ringfort - cashel	546129	715780
GA104-136----	FAWNAREVAGH	Ringfort - cashel	546077	715735
GA104-138----	FIDDAUN (Dunkellin By.)	Ringfort - rath	550962	713991
GA104-139----	FIDDAUN (Dunkellin By.)	Barrow - ring-barrow	549593	713548
GA104-140----	FIDDAUN (Dunkellin By.)	Redundant record	550338	713445
GA104-142----	FIDDAUN (Dunkellin By.)	Ringfort - rath	550708	713183
GA104-143----	PARKBAUN (Dunkellin By.), GORTROE (Dunkellin By.)	Ringfort - rath	547936	715587
GA104-143001-	GORTROE (Dunkellin By.), PARKBAUN (Dunkellin By.)	Souterrain	547924	715584
GA104-144----	GORTROE (Dunkellin By.)	Ringfort - cashel	548006	715452
GA104-145----	KILLEENEEN MORE	Ringfort - cashel	546696	719572
GA104-148002-	KILLOGILLEEN	Souterrain	552958	715896
GA104-148003-	KILLOGILLEEN	Field system	553013	715927
GA104-217001-	PARKALOUGHAN	Children's burial ground	547487	716158
GA104-149----	KILLOGILLEEN	Moated site	553171	715773
GA104-151001-	KILLORA	Church	550952	719120
GA104-151002-	KILLORA	Souterrain	550919	719121

Monument No.	Townland	Monument Type	ITM (E)	ITM (N)
GA104-152----	KILQUAIN (Dunkellin Ringfort - rath By.)		551541	717341
GA104-152001-	KILQUAIN (Dunkellin Souterrain By.)		551539	717346
GA104-153----	KILQUAIN (Dunkellin House - By.)	indeterminate date	551423	717314
GA104-154----	KILQUAIN (Dunkellin Burial mound By.)		551389	717279
GA104-155----	KILQUAIN (Dunkellin Standing stone By.)		551489	716912
GA104-156----	KILQUAIN (Dunkellin Ringfort - rath By.)		551557	717183
GA104-157----	KILQUAIN (Dunkellin Ringfort - rath By.)		551248	717612
GA104-158----	KILQUAIN (Dunkellin Country house By.)		551512	717402
GA104-161----	LAKYLE	Ringfort - cashel	552511	715389
GA104-162----	LAKYLE	Ringfort - cashel	552474	715249
GA104-163----	LAKYLE	Barrow - ring-barrow	552624	715266
GA104-160----	LACKABAUN (Dunkellin By.)	Redundant record	555299	713293
GA104-164----	LAKYLE	Castle - tower house	553102	715242
GA104-165001-	LAVALLYCONOR	House - indeterminate date	547648	716677
GA104-194----	MANNIN	Ringfort - rath	549567	716899
GA104-195----	MANNIN	Church	549607	716876
GA104-197----	MANNIN	Castle - tower house	550271	716871
GA104-198----	MANNIN	Ritual site - holy well	550275	716930
GA104-199----	MANNIN	Ringfort - cashel	549506	716363
GA104-199001-	MANNIN	Souterrain	549506	716363
GA104-200001-	MANNIN	Ringfort - cashel	549523	716472
GA104-203----	MANNINARD	Enclosure - large enclosure	548630	716668
GA104-204----	MANNINARD	Ringfort - rath	548858	716289
GA104-206----	MONKSFIELD	Ringfort - rath	550259	715083
GA104-219----	PARKALOUGHAN	Ringfort - cashel	547683	715605
GA106-084----	GRALLAGH (Leitrim By.)	Ringfort - rath	566563	713264
GA106-085----	GRALLAGH (Leitrim By.)	Mill - unclassified	566668	713711
GA104-207----	MONKSFIELD	Designed landscape feature	551041	714637
GA104-208----	MONKSFIELD	Enclosure	550879	714539

Monument No.	Townland	Monument Type	ITM (E)	ITM (N)
GA104-209----	MONKSFIELD	Ringfort - rath	550254	714568
GA104-210----	MONKSFIELD	Barrow - ring-barrow	550994	714491
GA104-211----	MONKSFIELD	Ringfort - rath	550984	714784
GA104-214----	MOYCOLA	Ringfort - cashel	555213	717617
GA104-215----	MOYCOLA	Castle - tower house	555165	717489
GA104-216----	MOYCOLA	House - indeterminate date	554932	717551
GA104-217----	PARKALOUGHAN	Ringfort - rath	547485	716141
GA104-220----	PARKBAUN (Dunkellin By.)	Ringfort - cashel	547623	716015
GA104-221----	PARKBAUN (Dunkellin By.)	House - indeterminate date	547942	715661
GA104-222----	POLLNAGARRAGH EAST	House - indeterminate date	547692	717304
GA104-224----	POLLNAGARRAGH EAST	Enclosure	547704	717018
GA104-228----	POLLNAGARRAGH WEST	Ringfort - rath	547557	717302
GA104-228001-	POLLNAGARRAGH WEST	Souterrain	547553	717301
GA104-230----	RAHASANE	Ringfort - rath	546927	718787
GA104-233----	RAHASANE	Chapel	547379	718507
GA104-234----	RAHASANE	Designed landscape feature	547405	718417
GA104-235----	RAHASANE	Designed landscape - tree-ring	546906	718111
GA105-008----	BALLINGARRY (Loughrea By.)	Burial ground	558263	714733
GA104-238----	RAHASANE	Ringfort - rath	547533	717647
GA104-240----	RAHASANE	Quarry	547971	718138
GA104-241----	RAHASANE	Ringfort - rath	547821	718116
GA104-242----	RAHASANE	Barrow - ring-barrow	548184	718087
GA104-243----	RAHASANE	Ringfort - rath	546926	718154
GA104-244----	RAHASANE,RINN (Killeely ED)	Crannog	546592	719005
GA104-245----	RAHASANE	Burial ground	546892	718036
GA104-246----	RAHASANE	Designed landscape - tree-ring	546852	718501
GA104-247----	RATHCOSGRY	House - indeterminate date	549987	716338
GA104-248----	RATHCOSGRY	Ringfort - cashel	549807	716268
GA104-248001-	RATHCOSGRY	Souterrain	549807	716268
GA104-269----	SEEFIN	Ringfort - cashel	553989	717376
GA104-269001-	SEEFIN	Souterrain	553987	717375

Monument No.	Townland	Monument Type	ITM (E)	ITM (N)
GA104-271001-	TOBERACREGGAUN	Mound	547815	714245
GA104-271002-	TOBERACREGGAUN	Well	547813	714244
GA104-272----	TOORCLOGHER	Ringfort - cashel	553602	717511
GA107-157----	NAIL OR INGA	Children's burial ground	581096	714200
GA107-163----	RAHYCONOR	Ringfort - rath	575795	714096
GA104-273----	TOORCLOGHER	Megalithic tomb - wedge tomb	553443	717219
GA104-280----	BALLYBUCK NORTH	Ringfort - rath	547931	714029
GA105-009001-	BALLINGARRY (Loughrea By.)	Redundant record	558355	714364
GA105-010----	BALLINGARRY (Loughrea By.)	Architectural fragment	558154	714636
GA105-011----	BALLINGARRY (Loughrea By.)	Megalithic structure	558327	714142
GA105-012----	BALLYCOONY	Ringfort - cashel	559202	713247
GA106-083----	GORTYMADDEN	Ringfort - rath	573118	716384
GA104-284----	CARRIGEEN EAST	Ringfort - cashel	549332	719092
GA105-002----	ACRE MORE	Redundant record	564053	713245
GA105-003----	BALLINGARRY (Dunkellin By.)	Cross	557550	714757
GA105-004001-	BALLINGARRY (Dunkellin By.)	Moated site	558128	714241
GA105-004002-	BALLINGARRY (Dunkellin By.)	Castle - unclassified	558128	714241
GA104-285----	CLOGHROAK	Barrow - ring-barrow	548904	714037
GA104-286----	LAVALLYCONOR	Ringfort - cashel	547517	716321
GA104-288----	PARKBAUN (Dunkellin By.)	Building	547728	716437
GA105-001----	ACRE BEG	Ringfort - rath	564279	713968
GA105-013----	BALLYCOONY	Castle - unclassified	558623	713181
GA105-014----	BALLYCOONY	Fulacht fia	558620	713280
GA105-015----	BALLYNACURRAGH, BALLYCUDDY	Ringfort - rath	556418	713625
GA105-019----	BALLYGARRAUN (Loughrea By.)	Designed landscape - tree-ring	555440	715248
GA105-020----	BALLYGARRAUN (Loughrea By.)	Children's burial ground	555498	715162
GA105-021----	BALLYGASTY	Castle - unclassified	562099	718522
GA105-024----	BARRAGARRAUN	Ringfort - rath	559699	713278
GA105-025----	BARRAGARRAUN	Ringfort - cashel	559758	713077
GA105-030----	BOHERDUFF	Ringfort - rath	556784	716513
GA105-032----	CAHERCREA EAST	Ringfort - rath	559558	714701
GA105-033----	CAHERCREA EAST	Ringfort - rath	560003	714613
GA105-034----	CAHERCREA EAST	Ringfort - cashel	560155	714045

Monument No.	Townland	Monument Type	ITM (E)	ITM (N)
GA105-035----	CAHERCREA EAST	Children's burial ground	559996	713890
GA105-038----	CAHERNAGORMUCK	Ringfort - rath	559243	717412
GA105-039----	CAHERNAMAN	Ringfort - rath	559072	718898
GA105-041----	CAHERONAUN	Ringfort - rath	563470	717902
GA105-041001-	CAHERONAUN	Souterrain	563470	717902
GA105-044----	CAHERONAUN	Kiln - lime	562890	717572
GA105-047----	CAHERTINNY	Ringfort - cashel	558845	719344
GA105-048----	CAHERTINNY	Ringfort - unclassified	558378	719386
GA105-056----	CARROWMORE (Kilconickny ED)	Graveyard	557455	718755
GA105-050----	CAHERWALTER	Ringfort - cashel	562861	717070
GA105-051----	CARN	Ringfort - cashel	564274	717118
GA105-051001-	CARN	Souterrain	564274	717118
GA105-052----	CARN	Ringfort - unclassified	564859	717097
GA105-053----	CARROWCLOGH	Ringfort - cashel	556236	717064
GA105-054001-	CARROWCLOGH	Ringfort - cashel	556496	716803
GA105-054002-	CARROWCLOGH	Field system	556573	716799
GA105-055----	CARROWMORE (Kilconickny ED)	Ringfort - rath	557448	719035
GA105-055001-	CARROWMORE (Kilconickny ED)	Children's burial ground	557448	719035
GA105-057----	CARROWMORE (Kilconickny ED)	Ringfort - rath	557111	718320
GA105-057001-	CARROWMORE (Kilconickny ED)	Souterrain	557111	718320
GA105-058----	CARROWMUNNA	Cairn - unclassified	555398	716463
GA105-059----	CARROWMUNNA	Redundant record	555436	716028
GA105-060001-	CARROWMUNNA	Ringfort - cashel	555642	715944
GA105-060002-	CARROWMUNNA	House - indeterminate date	555646	715950
GA105-061----	CLOGHASTOOKEEN	Ringfort - unclassified	556440	717671
GA105-062001-	CLOGHASTOOKEEN	Castle - unclassified	556522	717590
GA105-062002-	CLOGHASTOOKEEN	Enclosure	556502	717594
GA105-064----	CLOONOO EAST,CLOONOO WEST	Castle - unclassified	558761	717118
GA105-065----	CLOONOO WEST	Children's burial ground	558581	716838
GA105-066----	COSMONA	Burial ground	561591	717146
GA105-069----	COSMONA	Mass-rock	561565	717006
GA105-070----	CURHEEN	Designed landscape feature	560464	715117

Monument No.	Townland	Monument Type	ITM (E)	ITM (N)
GA105-071----	CURHEEN	Ringfort - rath	560004	715109
GA105-072----	CURHEEN	Ringfort - rath	560864	714599
GA105-073----	CURHEEN	Ringfort - rath	560591	714514
GA106-012----	BALLYBRODER (Bullaun ED)	Castle - tower house	565173	718773
GA105-074----	CURHEEN	Ringfort - rath	560632	714298
GA105-075----	CURHEEN	Enclosure	560451	715337
GA105-076----	CUSCARRICK	Enclosure - large enclosure	559694	715955
GA105-076001-	CUSCARRICK	Children's burial ground	559713	715984
GA105-077----	CUSCARRICK	Prison	561602	716559
GA105-078----	CUSCARRICK	Stone head	561627	716675
GA105-079----	DOOGARRAUN	Ringfort - cashel	557326	719268
GA105-079001-	DOOGARRAUN	Souterrain	557326	719268
GA105-080----	EARLSPARK	Ringfort - rath	563713	715030
GA105-081----	EARLSPARK	Ringfort - rath	563544	714711
GA105-083----	EARLSPARK	Children's burial ground	563654	713299
GA105-085----	EARLSPARK	Redundant record	562923	714235
GA105-086----	EARLSPARK	Hillfort	563787	713638
GA105-087----	EARLSPARK	Field system	563888	713901
GA105-088----	EARLSPARK	Redundant record	562939	714755
GA105-089----	EARLSPARK	Redundant record	562869	714631
GA105-090----	EARLSPARK	Redundant record	562718	714350
GA105-091----	FAIRFIELD (Loughrea By.),MOYLEEN	Ringfort - rath	564347	717929
GA105-093----	GLENACLARA EAST	Enclosure	561138	713575
GA105-094----	GLENACLARA EAST	Ringfort - rath	560959	713291
GA105-095----	GLENACLARA WEST	Ringfort - rath	560331	713559
GA105-096----	GLENATALLAN	Enclosure	557962	716337
GA106-082002-	GORTYMADDEN	Souterrain	572753	716417
GA106-082003-	GORTYMADDEN	House - indeterminate date	572663	716408
GA105-099----	GORTEENAPHEEBER A	Ringfort - rath	563564	716847
GA105-099001-	GORTEENAPHEEBER A	Souterrain	563557	716845
GA105-102----	GORTEENAPHEEBER A	School	563295	717002
GA105-103----	GORTEENAPHEEBER A	Field system	563649	716711
GA105-104----	GORTNAMACKAN	Castle - tower house	557317	714810
GA105-107----	GRAIGUE (Loughrea By.)	Children's burial ground	562531	718759

Monument No.	Townland	Monument Type	ITM (E)	ITM (N)
GA105-109----	GRANGE (Loughrea By.)	Ringfort - cashel	561519	714253
GA105-111----	GRANGE (Loughrea By.)	Ringfort - rath	561802	714177
GA105-112----	GRANGE (Loughrea By.)	Enclosure	561445	714092
GA105-113----	GRANGE (Loughrea By.)	Ringfort - cashel	561452	713946
GA105-116----	GRANGEPARK	Ringfort - rath	561098	714297
GA105-118----	KILCHREEST	Church	556294	714396
GA105-119----	KILCHREEST	Earthwork	556271	714810
GA105-120----	KILCHREEST	Ecclesiastical residence	556410	714531
GA105-124001-	KILLEENADEEMA EAST	Ritual site - holy well	561875	713196
GA105-124002-	KILLEENADEEMA EAST	Bullaun stone	561875	713196
GA105-127----	KILLEENADEEMA EAST	Water mill - horizontal-wheeled	562210	713324
GA105-132----	KINCULLIA	Children's burial ground	563983	718673
GA105-133----	KINCULLIA	Earthwork	563697	718396
GA105-134----	KINCULLIA	Ringfort - rath	563664	718258
GA105-134001-	KINCULLIA	Souterrain	563664	718258
GA105-135----	KNOCKADAUMORE	Ringfort - rath	556621	719090
GA105-136----	KNOCKADAUMORE	Fulacht fia	556409	717944
GA105-137----	KNOCKADAUMORE	Redundant record	556230	718461
GA105-139----	KNOCKADIKEEN	Ringfort - cashel	564346	716061
GA105-140----	KNOCKANIMA	Workhouse	562319	715691
GA105-143----	LACKABAUN (Dunkellin By.)	Ringfort - rath	555424	713472
GA105-144----	LEAMCON	Ringfort - rath	564668	713453
GA105-145----	LEAMCON	Ritual site - holy well	564993	713377
GA105-146----	LEAMCON	Ringfort - rath	564738	713002
GA105-147----	LISDUFF (Loughrea By.)	Ringfort - rath	564861	718827
GA105-148----	LISDUFF (Loughrea By.)	Ringfort - rath	564408	718518
GA105-149----	LISDUFF (Loughrea By.)	Kiln - lime	564498	719120
GA105-150----	LOUGHREA	Historic town	561949	716611
GA105-152----	LOUGHREA	Stone head	561912	716764
GA105-153----	LOUGHREA	Burial	562060	716961
GA105-154----	LOUGHREA	Railway station	562166	716904

Monument No.	Townland	Monument Type	ITM (E)	ITM (N)
GA105-155----	LOUGHREA	House - 18th/19th century	562404	716396
GA105-157----	MASONBROOK	Designed landscape - tree-ring	564924	713719
GA105-159----	MOANMORE	Ringfort - rath	565061	714589
GA105-159001-	MOANMORE	Souterrain	565061	714589
GA105-160----	MOANMORE	Ringfort - cashel	564965	714207
GA105-161----	MOANMORE	Enclosure	564501	714252
GA105-162----	MOANMORE EAST	Stone circle - embanked	564502	715459
GA105-164----	MOANMORE EAST	Designed landscape feature	564694	714939
GA105-165----	MOANMORE EAST	Megalithic structure	564447	715211
GA105-170----	MOYCOLA	Enclosure	555654	716841
GA105-171----	MOYLEEN	Ringfort - rath	564731	717829
GA105-171001-	MOYLEEN	Souterrain	564731	717829
GA105-175----	RAHEEN OUGHTER	Fulacht fia	558128	715317
GA105-176----	RAHEEN OUGHTER	Ringfort - rath	558812	715550
GA105-176001-	RAHEEN OUGHTER	Children's burial ground	558811	715550
GA105-178----	RARUDDY EAST,RARUDDY WEST	Castle - tower house	560866	718790
GA105-180----	RARUDDY WEST	Ringfort - cashel	560641	718928
GA105-180001-	RARUDDY WEST	Souterrain	560641	718928
GA105-181----	RARUDDY WEST	Ringfort - rath	560096	718807
GA105-181001-	RARUDDY WEST	Souterrain	560096	718807
GA105-182----	RARUDDY WEST	Moated site	560605	718764
GA105-183----	RARUDDY WEST	Ringfort - unclassified	560287	718992
GA105-184----	ST LAURENCESFIELDS	Children's burial ground	560458	716889
GA105-185----	SRAH (Dunkellin By.)	Moated site	555580	718650
GA105-186----	SRAH (Dunkellin By.)	Ringfort - cashel	555742	717837
GA105-188----	SRAH (Dunkellin By.)	Fulacht fia	555517	718522
GA105-189----	TONAROASTY	Settlement cluster	563469	716111
GA105-190----	TULLAGH LOWER	Souterrain	559732	716650
GA105-196----	Lough Rea	Crannog	560426	715835
GA105-197----	Lough Rea	Crannog	560706	716102
GA105-192----	TULLAGH UPPER	Redundant record	560546	716536
GA105-193----	Lough Rea	Crannog	562032	714771
GA105-194----	Lough Rea	Crannog	560988	714917
GA105-195----	Lough Rea	Crannog	560662	715434
GA105-198----	Lough Rea	Crannog	561635	716398

Monument No.	Townland	Monument Type	ITM (E)	ITM (N)
GA105-199----	Lough Rea	Crannog	562032	716142
GA105-205----	EARLSPARK	Hilltop enclosure	563553	715047
GA105-209----	CARN	Field boundary	564226	716906
GA105-210----	CARN	Ringfort - rath	564530	717097
GA105-212----	CARROWMORE (Kilconickny ED)	Souterrain	557223	718340
GA105-214----	KILLEENADEEMA EAST	Mill - unclassified	561839	713012
GA105-215----	GRAIGUE (Loughrea By.)	Souterrain	563146	718400
GA105-216----	BALLYGARRAUN (Loughrea By.)	Barrow - unclassified	555499	715166
GA106-155001-	SRAHDOO	Children's burial ground	566804	715009
GA105-217----	BALLYCUDDY	Standing stone	556483	713625
GA105-219----	CARN	House - indeterminate date	564272	716903
GA106-001----	AILLE (Leitrim By.)	Ringfort - rath	565369	713220
GA106-002----	AILLE (Leitrim By.)	Church	566117	712944
GA106-003----	AILLE (Leitrim By.)	Ringfort - rath	566357	713039
GA106-004----	ANNAGHBRIDE	Castle - unclassified	568544	715303
GA106-005----	BALLINDRIMNA	Castle - unclassified	572121	713911
GA106-006----	BALLINDRIMNA	Ringfort - rath	571413	713725
GA106-007----	BALLINDRIMNA	Ringfort - rath	571604	713663
GA106-008----	BALLYBRODER (Kilmeen ED)	Ringfort - rath	565761	718554
GA106-009----	BALLYBRODER (Bullaun ED)	Graveyard	565440	719003
GA106-010----	BALLYBRODER (Bullaun ED)	Ringfort - rath	565441	718944
GA106-010001-	BALLYBRODER (Bullaun ED)	Souterrain	565440	718954
GA106-011----	BALLYBRODER (Bullaun ED)	Enclosure	565386	718927
GA106-013----	BALLYBRODER (Bullaun ED),MOYLEEN	Ritual site - holy well	565198	718576
GA106-014----	BALLYBRODER (Bullaun ED)	Designed landscape feature	565150	718730
GA106-016----	BALLYDAVID	Ringfort - rath	569046	717182
GA106-017----	BALLYDAVID	Ringfort - rath	569265	716957
GA106-020----	BALLYDOOGAN (Leitrim By.)	Castle - tower house	567850	716906
GA106-022001-	BALLYDOOGAN (Leitrim By.)	Ringfort - rath	567506	716211
GA106-022002-	BALLYDOOGAN (Leitrim By.)	Souterrain	567506	716211

Monument No.	Townland	Monument Type	ITM (E)	ITM (N)
GA106-022003-	BALLYDOOGAN (Leitrim By.)	Chapel	567492	716193
GA106-023----	BALLYDOOGAN (Leitrim By.)	Bullaun stone (present location)	567828	716891
GA106-025----	BALLYFINTAN	Ringfort - rath	572478	716126
GA106-026----	BALLYFINTAN	Ringfort - rath	572679	715301
GA106-027----	BALLYFINTAN	Ringfort - rath	572834	714755
GA106-029----	BALLYNAHISTIL	Ringfort - rath	569442	717590
GA106-033----	CARHEENDOO,GLEN NASLAT (Leitrim By.)	Ringfort - rath	566577	714234
GA106-034----	CARHEENDOO	Quarry	566813	714029
GA106-046----	CASTLENANCY	Enclosure	572330	718207
GA106-048----	CASTLETOWN (Longford By.)	Children's burial ground	574051	714945
GA106-050----	CLOGHAROASTY	Ringfort - rath	570171	714832
GA106-051----	COOLEENY	Ringfort - rath	568556	718794
GA106-055----	CORBAUN,KILCOOLY	Ringfort - cashel	570364	715573
GA106-056001-	CORBAUN	Field system	570448	715893
GA106-056002-	CORBAUN	Ringfort - cashel	570444	715919
GA106-057----	KILCOOLY	Ringfort - rath	570230	715991
GA106-057001-	KILCOOLY	Souterrain	570222	715982
GA106-058----	CORBAUN	Redundant record	570450	715271
GA106-059----	CORMICK (Bracklagh ED)	Ringfort - rath	574519	714300
GA106-060----	DARTFIELD	Ringfort - rath	569058	719278
GA106-060001-	DARTFIELD	Souterrain	569058	719278
GA106-062----	DERRYFRENCH	Well	574057	713478
GA106-063----	DERRYFRENCH	Ringfort - rath	573542	712821
GA106-064----	DROUGHT	Ringfort - rath	567348	718477
GA106-065----	DROUGHT	Quarry	567732	718638
GA106-066----	DRUMATOBBER	Ringfort - rath	574366	715696
GA106-067----	DRUMATOBBER	Ringfort - rath	574716	715677
GA106-069----	FOXHALL	Ringfort - rath	572874	718320
GA106-070----	FOXHALL	Ringfort - rath	573292	718290
GA106-071----	FOXHALL	Ringfort - rath	573600	718090
GA106-072----	FOXHALL	Enclosure	573802	717942
GA106-073----	FOXHALL	Ringfort - rath	573961	717906
GA106-074----	FOXHALL	Enclosure	574060	717747
GA106-075----	FOXHALL	Moated site	573956	717325
GA106-076----	FOXHALL LITTLE	Enclosure	574326	718400
GA106-077----	GLENMEEN	Ringfort - rath	569795	719163
GA106-077001-	GLENMEEN	Souterrain	569795	719163
GA106-079----	GLENNASLAT (Leitrim By.)	Moated site	566090	714624

Monument No.	Townland	Monument Type	ITM (E)	ITM (N)
GA106-080----	GORTYMADDEN	Ringfort - rath	572262	716890
GA106-080001-	GORTYMADDEN	Souterrain	572262	716890
GA106-081----	GORTYMADDEN	Ringfort - rath	572440	716651
GA106-094----	KILCOOLY	Castle - tower house	569122	716465
GA106-095001-	KILCOOLY	Church	569703	716542
GA106-095002-	KILCOOLY	Graveyard	569702	716539
GA106-121001-	LISNAGRY	Souterrain	568897	713267
GA106-122----	MASONBROOK	Ringfort - rath	565874	714672
GA106-122001-	MASONBROOK	Souterrain	565874	714672
GA106-123----	MASONBROOK	Ringfort - rath	565621	714183
GA106-124----	MASONBROOK	Ringfort - rath	565525	713959
GA106-125001-	MASONBROOK	Earthwork	565458	713731
GA106-125002-	MASONBROOK	Fish-pond	565438	713774
GA106-126----	MASONBROOK	Designed landscape - tree-ring	565084	713722
GA106-129----	MOANMORE	Ringfort - rath	565137	714478
GA106-130----	MOANMORE	Designed landscape feature	565231	714773
GA106-149001-	SHANGARRY	Souterrain	571650	714862
GA106-131----	MOANMORE	Designed landscape feature	565678	714841
GA106-132----	MOANMORE	Redundant record	565360	715048
GA106-135----	MOYLEEN	Ringfort - rath	565384	717888
GA106-135001-	MOYLEEN	Souterrain	565384	717888
GA106-136----	MOYLEEN	Ringfort - rath	565194	717493
GA106-137----	MULLAGH MORE	Ringfort - rath	573770	718937
GA106-138----	MULLAGH MORE	Children's burial ground	574064	718906
GA106-140----	RAFARN (Kilmeen ED)	Ringfort - rath	567604	715371
GA106-141----	RAFARN (Kilmeen ED)	Leacht cuimhne	567956	715028
GA106-142----	RAFARN (Kilmeen ED)	Ringfort - rath	567833	714895
GA106-143----	RAFARN (Kilmeen ED)	Ringfort - rath	568015	714740
GA106-144----	RAFARN (Kilmeen ED)	Ringfort - rath	567995	715603
GA106-145----	RAFARN (Kilmeen ED)	Children's burial ground	568231	715552
GA106-146----	RAFARN (Kilmeen ED)	Quarry	567313	715466
GA106-147----	SHANGARRY	Ringfort - rath	571835	715260
GA106-149----	SHANGARRY	Ringfort - rath	571650	714862

Monument No.	Townland	Monument Type	ITM (E)	ITM (N)
GA106-156----	STREAMSTOWN (Leitrim By.)	Ringfort - rath	571731	713348
GA106-157001-	STREAMSTOWN (Leitrim By.)	Castle - unclassified	571772	713010
GA106-157002-	STREAMSTOWN (Leitrim By.)	Earthwork	571768	713022
GA106-158----	STREAMSTOWN (Leitrim By.)	Ringfort - rath	572213	713062
GA106-158001-	STREAMSTOWN (Leitrim By.)	Souterrain	572178	713064
GA106-159----	STREAMSTOWN (Leitrim By.)	Ringfort - rath	572314	713201
GA106-161----	TRASKERNAGH	Ringfort - rath	565818	715597
GA106-162----	TRASKERNAGH	Ringfort - rath	566626	715586
GA106-164----	GRANGE MORE	Souterrain	573123	713188
GA106-165----	GRANGE MORE	Souterrain	573008	713055
GA106-166----	CLOGHAROASTY,CO RBAUN	Enclosure	570339	714993
GA106-167----	LISCOYLE	Ringfort - rath	573311	716064
GA107-029001-	CLAREMADDEN	Souterrain	581627	717921
GA107-035----	CLAREMADDEN	Ringfort - rath	580667	716931
GA106-168----	GORTYMADDEN	Enclosure	572982	716473
GA107-001----	ABBEYGORMACAN	Enclosure	576339	718434
GA107-005----	ADDERGOOLE (Longford By.)	Children's burial ground	580436	718976
GA107-006----	AHANDUFF BEG,AHANDUFF MORE,ARDANE,MO NEENAVEENA	Tunnel	579366	713450
GA107-007----	AHANDUFF MORE	Ringfort - rath	578499	714025
GA107-008----	AHANDUFF MORE	Ringfort - rath	578487	713424
GA107-009----	AHANDUFF MORE	Designed landscape - folly	578953	713990
GA107-017----	ESKERBOY,BALLYVA HEEN	Ringfort - rath	578235	718417
GA107-019----	BOLEYNAMINNA	Enclosure	576235	712851
GA107-020----	BOLEYROE	Enclosure	576555	714652
GA107-021----	CAPPANAGHTAN	Ringfort - rath	575832	717923
GA107-029----	CLAREMADDEN	Ringfort - rath	581627	717921
GA107-036----	CLAREMADDEN	Redundant record	580597	716666
GA107-041----	CONORSPARK	Enclosure	578251	713148
GA107-042----	COOLAGH (Longford By.)	Ringfort - rath	575506	715039
GA107-043----	COOLAGH (Longford By.)	Enclosure	575776	715018

Monument No.	Townland	Monument Type	ITM (E)	ITM (N)
GA107-044----	COOLAGH (Longford Ringfort - rath By.)		575926	714870
GA107-045----	COOLAGH (Longford Ringfort - rath By.)		576362	714454
GA107-047----	COOLAGH (Longford Souterrain By.)		575889	714866
GA107-051----	COOLBAUN	Ringfort - rath	578100	713484
GA107-052----	COOLBAUN WEST	Enclosure	577519	713598
GA107-054----	CORMICK (Abbeygormacan ED)	Ritual site - holy well	574863	714684
GA107-055----	CORMICK (Abbeygormacan ED)	Ringfort - rath	575045	714437
GA107-057001-	DERRADDA (Longford By.)	Children's burial ground	581315	713347
GA107-111----	KILLIMOR AND BOLEYBEG	Ritual site - holy well	579822	713034
GA107-150----	LURGAN MORE	Enclosure	578853	716703
GA107-057002-	DERRADDA (Longford By.)	Ringfort - rath	581318	713345
GA107-058001-	DRUMATOVER	Children's burial ground	575090	715805
GA107-058002-	DRUMATOVER	Ritual site - holy well	575086	715792
GA107-059----	DRUMATOVER	Children's burial ground	575363	715429
GA107-061----	DRUMEYRE	Ringfort - rath	575269	716834
GA107-062----	DRUMEYRE	Ringfort - rath	575200	716179
GA107-065----	ESKERBOY	Ringfort - rath	578745	718355
GA107-066----	ESKERBOY	Ringfort - rath	578466	718261
GA107-068----	ESKERBOY	Ringfort - rath	579800	717984
GA107-068001-	ESKERBOY	Souterrain	579800	717984
GA107-069001-	ESKERBOY	Ecclesiastical enclosure	579260	717797
GA107-069002-	ESKERBOY	Children's burial ground	579236	717805
GA107-070----	ESKERBOY	Ringfort - rath	579697	717562
GA107-073----	FEAGH (Longford By.),SKECOOR	Ringfort - rath	584644	718734
GA107-074----	GARRAUNNAMEETA GH	Ringfort - rath	575443	713578
GA107-076----	GARRAUNNAMEETA GH	Ringfort - rath	575663	713760
GA107-077----	GARRAUNNAMEETA GH	Ringfort - rath	575586	713251

Monument No.	Townland	Monument Type	ITM (E)	ITM (N)
GA107-079----	GARRYAD AND GARRYDUFF	Chapel	580905	712732
GA107-081----	GORTALOUGH	Ringfort - rath	575891	718870
GA107-082----	GORTKNAPPAGH	Ringfort - rath	577523	717864
GA107-085----	KILBEG (Longford By.)	Redundant record	576499	716263
GA107-087----	KILBEG (Longford By.)	Ringfort - rath	576611	715505
GA107-088----	KILBEG (Longford By.)	Ringfort - rath	577349	715447
GA107-089----	KILBEG (Longford By.)	Enclosure	576405	716078
GA107-093----	KILLACHUNNA	Quarry	583686	715459
GA107-095----	KILLACHUNNA	Ringfort - rath	584078	714780
GA107-096----	KILLACHUNNA	Enclosure	583842	715883
GA107-097----	KILLACHUNNA	Quarry	583878	715666
GA107-098----	KILLACHUNNA	Ringfort - rath	584030	715591
GA107-103----	KILLADULLISK	Ringfort - rath	581159	716570
GA107-104----	KILLADULLISK	Ringfort - rath	581222	716671
GA107-105----	KILLADULLISK	Enclosure	581773	716294
GA107-108----	KILLIANE	Enclosure - large enclosure	581190	714943
GA107-109----	KILLIMOR AND BOLEYBEG	Church	579777	712999
GA107-112----	KILLIMOR AND BOLEYBEG	Cross	579863	713007
GA107-119----	KILNAMULLAUN (Killimor ED)	Ringfort - rath	577187	713975
GA107-120----	KILNAMULLAUN (Killimor ED)	Enclosure	577205	713696
GA107-123----	KNOCKAUN (Longford By.)	Ringfort - rath	576328	718895
GA107-124----	KNOCKAUN (Longford By.)	Ringfort - rath	577133	718588
GA107-126----	LISDELIGNY	Hilltop enclosure	578668	715519
GA107-127----	LISDELIGNY	Children's burial ground	579801	715342
GA107-129----	LISDUFF (Longford By.)	Ringfort - rath	576204	713698
GA107-133----	LISDUFF (Longford By.)	Mill - unclassified	577166	713461
GA107-134----	LISDUFF (Longford By.)	Ringfort - rath	576988	713273
GA107-138----	LISMACTEIGE	Ringfort - rath	575511	718479
GA107-139----	LISSANISKA NORTH	Enclosure	582594	714594
GA107-140----	LISSANISKA NORTH	Ringfort - rath	582304	714445
GA107-141001-	LISSANISKA NORTH	Ringfort - rath	582627	714306

Monument No.	Townland	Monument Type	ITM (E)	ITM (N)
GA107-141002-	LISSANISKA NORTH	Kiln - lime	582653	714349
GA107-141003-	LISSANISKA NORTH	Standing stone	582634	714351
GA107-144----	LISSANISKA SOUTH	Enclosure	583707	712791
GA107-144001-	LISSANISKA SOUTH	Children's burial ground	583700	712788
GA107-147----	LURGAN BEG,LURGAN MORE	Ringfort - rath	577102	716773
GA107-148----	LURGAN MORE	Ringfort - rath	577256	717028
GA107-149----	LURGAN MORE	Ringfort - rath	577404	716575
GA107-169----	RATHMORE DEMESNE	Country house	577922	714577
GA107-170----	RATHMORE DEMESNE	Designed landscape feature	577714	714254
GA107-174----	SKECOOR	Enclosure	583500	718992
GA107-176001-	SKECOOR	Chapel	583176	718694
GA107-176002-	SKECOOR	Altar	583176	718694
GA107-178----	SKECOOR	Ringfort - rath	584252	718682
GA107-179----	SKECOOR	Ringfort - rath	584247	718628
GA107-180----	SKECOOR	Ringfort - rath	584277	718350
GA107-181001-	SKECOOR	Enclosure	583822	718113
GA107-181002-	SKECOOR	Chapel	583822	718113
GA107-183----	SKECOOR	Enclosure	583825	719006
GA107-189----	TIMSALLAGH OR SPRING GROVE	Burial ground	582626	717023
GA107-190----	TIMSALLAGH OR SPRING GROVE	Ritual site - holy well	582714	716948
GA108-075----	EYRECOURT DEMESNE	Ringfort - rath	590290	718693
GA108-075001-	EYRECOURT DEMESNE	Souterrain	590290	718693
GA107-193----	DRUMATOBER	Castle - unclassified	575261	714866
GA108-001----	ABBAYLAND GREAT	Ringfort - rath	591638	718587
GA108-004----	ABBAYLAND GREAT	Ringfort - rath	592209	718447
GA108-005----	ABBAYLAND GREAT	Enclosure	592041	718073
GA108-006----	ABBAYLAND GREAT	Ringfort - rath	592788	718076
GA108-008----	ABBAYLAND GREAT	Barrow - ring-barrow	592992	717537
GA108-015----	ABBAYLAND GREAT	Church	593006	717345
GA108-017----	ANNAGHCALLOW	Enclosure	586193	718901
GA108-017001-	ANNAGHCALLOW	Children's burial ground	586193	718901
GA108-018----	ANNAGHCALLOW	Enclosure	586035	718586
GA108-019----	ANNAGHCALLOW	Enclosure	586154	718470
GA108-021----	BALLYNAKILL (Longford By.)	Burial ground	593553	717784

Monument No.	Townland	Monument Type	ITM (E)	ITM (N)
GA108-035----	CORBALLYMORE AND CAMGORT	Barrow - ring- barrow	588675	718728
GA108-046----	CRAUGHWELL (Longford By.)	Enclosure	585225	717978
GA108-048----	CRAUGHWELL (Longford By.)	Enclosure	586017	717394
GA108-049----	CRAUGHWELL (Longford By.)	Enclosure	585726	717420
GA108-050----	CRAUGHWELL (Longford By.)	Ringfort - rath	585301	717910
GA108-051----	TULLY (Longford By.),DERRY (Longford By.)	Ringfort - rath	589877	715423
GA108-052----	DERRY (Longford By.)	Enclosure	589952	715416
GA108-054----	DERRY (Longford By.)	Ritual site - holy well	590686	715441
GA108-056----	DERRY (Longford By.)	Ringfort - rath	591134	715054
GA108-057----	DERRY (Longford By.)	Ringfort - rath	590969	714851
GA108-058----	DERRY (Longford By.)	Enclosure	591262	714617
GA108-063----	DERRY (Longford By.)	Ringfort - rath	590888	714871
GA108-064----	DERRY (Longford By.)	Brewery	590654	714227
GA108-066----	DERRY (Longford By.)	Field system	591542	714231
GA108-067----	DERRY (Longford By.)	Fulacht fia	591409	713904
GA108-082----	EYRECOURT DEMESNE	Church	591153	716849
GA108-083----	EYRECOURT DEMESNE	Souterrain	591980	716958
GA108-084----	EYRECOURT DEMESNE	Souterrain	591930	716901
GA108-085----	EYRECOURT DEMESNE	Fish-pond	592091	716906
GA108-086001-	EYRECOURT DEMESNE	House - 17th century	591900	716845
GA108-086002-	EYRECOURT DEMESNE	Castle - tower house	591873	716808
GA108-088----	EYRECOURT DEMESNE	Ringfort - rath	591606	716715
GA108-089----	EYRECOURT DEMESNE	Church	591544	716697
GA108-091----	EYRECOURT DEMESNE	Church	591693	716827

Monument No.	Townland	Monument Type	ITM (E)	ITM (N)
GA108-095----	FAHY (Longford By.)	Ringfort - rath	588945	714582
GA108-101----	FAHY (Longford By.)	Ritual site - holy well	589806	713982
GA108-102----	FAHY (Longford By.)	Church	589816	713876
GA108-106----	FEAGH (Longford By.),SKECOOR	Ringfort - unclassified	584644	718734
GA108-173----	LISSANACODY	Standing stone	589339	717188
GA108-116----	FEAGHMORE EIGHTER	Country house	588338	716523
GA108-117----	FEAGHMORE EIGHTER	Country house	587481	715981
GA108-118----	FEAGHMORE OUGHTER	Burial ground	589091	716519
GA108-120----	FEARMORE	Enclosure	592679	716135
GA108-124001-	FRIARSLAND	Religious house - Franciscan friars	594287	713686
GA108-124002-	FRIARSLAND	Water mill - horizontal-wheeled	594269	713741
GA108-124003-	FRIARSLAND	Earthwork	594318	713830
GA108-137----	GRANGE (Longford By.)	Standing stone	588075	714572
GA108-138----	GRANGE (Longford By.)	Ringfort - rath	587994	714309
GA108-141----	KEENAGHAN	Windmill	592773	717133
GA108-144----	KILQUAIN (Longford By.)	Ringfort - rath	584775	714213
GA108-148----	KILQUAIN (Longford By.)	Ringfort - rath	585650	713509
GA108-149----	KILQUAIN (Longford By.)	Ringfort - rath	585425	713049
GA108-150----	KILQUAIN (Longford By.)	Fish-pond	585157	713891
GA108-151----	KILQUAIN (Longford By.)	Ringfort - rath	585213	713841
GA108-206----	MOYOWER	Ringfort - rath	591718	714937
GA108-154----	LISDOOAUN	Ringfort - rath	590445	717686
GA108-156----	LISDOOAUN	Ringfort - rath	590633	717470
GA108-157----	LISDOOAUN	Ringfort - rath	590628	717086
GA108-161----	LISFINNY	Ringfort - rath	591226	716072
GA108-161001-	LISFINNY	Souterrain	591226	716072
GA108-163----	LISMAFADDA	Ringfort - rath	591953	715914
GA108-163001-	LISMAFADDA	Children's burial ground	591953	715914
GA108-164----	LISMORE DEMESNE	Ringfort - rath	593843	716279
GA108-164001-	LISMORE DEMESNE	Souterrain	593843	716279
GA108-165----	LISMORE DEMESNE	Castle - tower house	594195	716093

Monument No.	Townland	Monument Type	ITM (E)	ITM (N)
GA108-166----	LISMORE DEMESNE	Fish-pond	594261	715933
GA108-167----	LISSANACODY	Ringfort - rath	589726	718529
GA108-169----	LISSANACODY	Ringfort - rath	589901	717546
GA108-170----	DOOROS (Longford By.)	Settlement cluster	587828	718972
GA108-180----	MAGHERANEARLA	Enclosure	586456	713552
GA108-181----	MEELICK (Longford By.)	Church	593393	714251
GA108-184----	MILLPARK (Longford By.)	Ringfort - rath	593298	715647
GA108-186----	MOATY (Laurencetown ED)	Moated site	588134	718464
GA108-187----	MOORFIELD (Longford By.)	Designed landscape feature	587453	715491
GA108-189----	MOORFIELD (Longford By.)	Ringfort - rath	587731	715034
GA108-190----	MOORFIELD (Longford By.)	Ringfort - rath	587195	715009
GA108-191----	MOORFIELD (Longford By.)	Barrow - unclassified	587076	714478
GA108-196----	MOORFIELD OR GORTNAMONA	Ringfort - rath	585747	715644
GA108-197----	MOORFIELD OR GORTNAMONA	Ringfort - rath	586380	715573
GA108-201----	MOORFIELD OR GORTNAMONA	Ringfort - rath	586986	715106
GA108-201001-	MOORFIELD OR GORTNAMONA	Children's burial ground	586985	715106
GA108-202----	MOORFIELD OR GORTNAMONA	Earthwork	586512	714653
GA108-204001-	MOYOWER	Burial mound	592605	715219
GA108-204002-	MOYOWER	Children's burial ground	592605	715219
GA108-205----	MOYOWER	Ringfort - rath	592475	715069
GA108-224----	STOWLIN	Church	585290	714386
GA108-228----	TOWNPARKS (Longford By. - Eyrecourt)	Theatre	591355	716710
GA108-232----	TOWNPARKS (Longford By. - Eyrecourt)	Town	591303	716621
GA108-234----	MEELICK (Longford By.), FRIARSLAND	Settlement deserted - medieval	594287	713687
GA109-001----	BALLYNAKILL (Longford By.)	Quarry	595542	717192
GA109-002----	BALLYNAKILL (Longford By.)	Ritual site - holy well	595328	717146
GA109-007----	Cromwell's Island	Battery	594453	713642

Monument No.	Townland	Monument Type	ITM (E)	ITM (N)
GA109-008----	ESKER (Longford By.)	Ritual site - holy well	599489	717522
GA109-009----	ESKER (Longford By.)	Burial ground	599422	717375
GA109-010----	ESKER (Longford By.)	Martello tower	600406	716030
GA109-014----	ESKER (Longford By.)	Battery	600398	715939
GA109-015----	ESKER (Longford By.)	Canal	600181	715931
GA109-016----	ESKER (Longford By.)	Redundant record	598591	716401
GA109-021----	FRIARSLAND	Castle - ringwork	594350	713819
GA109-041----	KILNABORRIS	Burial ground	596873	716660
GA109-042----	KILNABORRIS	Redundant record	596831	716801
GA109-054----	REASK (Longford By.)	Canal	601506	718495
GA109-055----	CANKILLY	Fulacht fia	596192	718138
GA109-056----	KILLERAGH	Fulacht fia	597048	718023
GA109-058----	KEELOGE	Castle - unclassified	594418	713988
GA109-059----	ESKER (Longford By.)	Mass-rock	598927	716986
GA116-046----	DERRYFRENCH	Ringfort - rath	573542	712821
GA114-153----	RATHBAUN (Dunkellin By.)	Ringfort - rath	548538	711551
GA114-153001-	RATHBAUN (Dunkellin By.)	Souterrain	548538	711551
GA114-154----	RATHBAUN (Dunkellin By.)	Ringfort - rath	547878	711481
GA116-046001-	DERRYFRENCH	Souterrain	573529	712818
GA115-040----	KNOCKASH	Ritual site - holy well	564266	712012
GA115-042----	KNOCKASH	Hillfort	564017	711623
GA115-043----	KNOCKASH,KNOCKR OE (Loughrea By.)	Ringfort - rath	563841	712003
GA115-044----	KNOCKBAUN (Loughrea By.)	Ringfort - rath	562858	712523
GA113-080----	CARROWGARRIFF SOUTH	Ringfort - cashel	540776	711170
GA113-081----	CARROWGARRIFF SOUTH	Ringfort - cashel	541336	711141
GA113-082----	CARROWGARRIFF SOUTH	Ringfort - cashel	541767	711039
GA113-112001-	DRUMHARSNA SOUTH	Souterrain	542311	710559
GA113-113----	DRUMHARSNA SOUTH	Ringfort - cashel	542054	710339
GA113-056----	CAHERDALY	Ringfort - cashel	544602	712338
GA114-101----	KILCARROORAUN	Ringfort - rath	552227	707569
GA114-102----	KILCARROORAUN	Ringfort - rath	552056	707467
GA114-104----	KINMONA NORTH	Children's burial ground	547946	709894

Monument No.	Townland	Monument Type	ITM (E)	ITM (N)
GA115-045----	KNOCKROE (Loughrea By.)	Children's burial ground	562929	711573
GA115-046----	LEAMCON	Ringfort - rath	564753	712665
GA115-047----	LISHEENACLARA	Children's burial ground	563957	710903
GA113-022----	BALLYMAQUIFF SOUTH	Ringfort - cashel	545101	708774
GA113-023----	BALLYMORE (Killeenavarra By.)	Cross	541342	713076
GA113-024----	BALLYMORE (Killeenavarra By.)	Ringfort - cashel	540101	713223
GA113-025----	BALLYNASTAIG (Kiltartan By.)	Ringfort - rath	542121	707259
GA113-025001-	BALLYNASTAIG (Kiltartan By.)	Souterrain	542110	707252
GA113-026----	BALLYNASTAIG (Kiltartan By.),CAHERMORE	Moated site	542267	707631
GA113-027----	BRACKLOON (Dunkellin By.),CAHERATEIGE	Ringfort - cashel	543954	712726
GA113-028----	CAHERATEIGE,PARK ATLEVA	Ringfort - cashel	544238	713199
GA113-029----	CAHERATEIGE	Ringfort - cashel	545338	713132
GA113-030001-	CAHERATEIGE	Ringfort - cashel	545290	712976
GA113-030002-	CAHERATEIGE	Field system	545268	712979
GA113-031----	CAHERATEIGE	Ringfort - cashel	544528	712789
GA113-032001-	CAHERATEIGE	Ringfort - cashel	545167	712752
GA113-032002-	CAHERATEIGE	Souterrain	545167	712752
GA113-033----	CAHERATEIGE	Ringfort - cashel	545137	712848
GA113-034----	CAHERATEIGE	Ringfort - cashel	545149	712635
GA113-034001-	CAHERATEIGE	Souterrain	545149	712635
GA113-035----	CAHERAWONEEN NORTH	Ringfort - cashel	540425	710448
GA113-036----	CAHERAWONEEN NORTH	Ringfort - cashel	540475	710183
GA113-037----	CAHERAWONEEN NORTH	Ringfort - cashel	540624	710087
GA114-154001-	RATHBAUN (Dunkellin By.)	Souterrain	547885	711481
GA113-038----	CAHERAWONEEN NORTH	Ringfort - cashel	539960	710043
GA113-039----	CAHERAWONEEN NORTH	Ringfort - cashel	539941	709835
GA113-040----	CAHERAWONEEN SOUTH	Ringfort - cashel	540853	709576

Monument No.	Townland	Monument Type	ITM (E)	ITM (N)
GA113-041----	CAHERAWONEEN SOUTH	Ringfort - cashel	540915	709402
GA113-042----	CAHERAWONEEN SOUTH	Ringfort - cashel	539744	709149
GA113-043----	CAHERAWONEEN SOUTH	Redundant record	541237	709449
GA113-044----	CAHERCARNEY	Enclosure	541970	709391
GA113-045----	CAHERCARNEY	Ringfort - cashel	542138	709099
GA113-046----	CAHERCARNEY	Enclosure	542464	709051
GA113-047----	CAHERCARNEY	Ringfort - cashel	542521	708968
GA113-051----	CAHERCON	Ringfort - cashel	538583	707869
GA113-051001-	CAHERCON	Children's burial ground	538583	707869
GA113-052----	CAHERCON	Ringfort - cashel	539125	707809
GA113-059----	CAHERGLASSAUN	Enclosure - large enclosure	541080	707676
GA113-060----	CAHERGLASSAUN	Ringfort - rath	540502	707543
GA113-061----	CAHERGLASSAUN	Ringfort - cashel	541375	707495
GA113-064----	CAHERGLASSAUN	Mound	541116	707570
GA113-065----	CAHERGLASSAUN,C AHERMORE	Ringfort - cashel	541441	706914
GA113-067----	CAHERMORE	Ringfort - unclassified	542328	708357
GA115-002----	BALLYCOONY	Children's burial ground	558926	713025
GA113-068001-	CAHERMORE	Ringfort - cashel	542067	708301
GA113-068002-	CAHERMORE	Souterrain	542067	708301
GA113-068003-	CAHERMORE	Enclosure	542017	708287
GA113-069----	CAHERMORE	Ringfort - cashel	541931	708237
GA113-070----	CAHERMORE	Ringfort - cashel	541985	708157
GA113-071----	CAHERMORE	Cross	542341	707675
GA113-072----	CAHERMORE	Ringfort - rath	542052	707635
GA113-073----	CAHERMORE	Children's burial ground	541791	707263
GA113-092----	CARTRON (Killeenavarra By.)	Ringfort - rath	538885	710884
GA113-094----	CLOGHBOLEY	Ringfort - cashel	542226	713267
GA113-094001-	CLOGHBOLEY	Souterrain	542218	713271
GA113-095----	CLOGHBOLEY	Ringfort - cashel	542372	712997
GA113-096----	CLOGHBOLEY	Ringfort - cashel	542348	712798
GA113-096001-	CLOGHBOLEY	House - indeterminate date	542427	712790
GA113-097----	CLOGHBOLEY,ROOA UNMORE (Dunkellin By.)	Ringfort - cashel	543541	712527

Monument No.	Townland	Monument Type	ITM (E)	ITM (N)
GA113-097001-	CLOGHBOLEY,ROOA UNMORE (Dunkellin By.)	Souterrain	543544	712532
GA113-098----	CLOONNASEE	Ringfort - cashel	537921	708765
GA113-112----	DRUMHARSNA SOUTH	Ringfort - cashel	542311	710559
GA113-101----	CRANNAGH (Cahermore ED)	Ringfort - unclassified	543254	707540
GA113-103----	LYDACAN (Kiltartan By.)	Ringfort - rath	543373	707890
GA113-103001-	CRANNAGH (Cahermore ED),LYDACAN (Kiltartan By.)	Souterrain	543373	707890
GA113-104----	CRANNAGH (Kiltartan ED)	Ringfort - cashel	542319	707027
GA113-105----	CULLENAGH BEG	Ringfort - unclassified	545303	711727
GA113-106----	CULLENAGH BEG	Ringfort - rath	545311	711488
GA113-106001-	CULLENAGH BEG	Souterrain	545307	711494
GA113-107----	CULLENAGH BEG	Souterrain	545094	711731
GA113-108----	DRUMHARSNA NORTH	Ringfort - cashel	542619	711495
GA113-109----	DRUMHARSNA NORTH	Ringfort - cashel	542823	711592
GA113-110001-	DRUMHARSNA SOUTH	Castle - tower house	543603	710640
GA113-110002-	DRUMHARSNA SOUTH	Enclosure	543472	710756
GA113-110003-	DRUMHARSNA SOUTH	Ringfort - rath	543482	710712
GA113-110004-	DRUMHARSNA SOUTH	Enclosure	543616	710603
GA113-123----	DUNGORY WEST	Promontory fort - coastal	538134	710735
GA113-124----	DUNGORY WEST	Castle - tower house	538031	710585
GA113-125----	DUNGORY WEST	Castle - tower house	537830	710474
GA113-129----	KILLEENAVARRA	Church	541662	712855
GA113-130----	KILLEENAVARRA	Ringfort - rath	541393	712672
GA113-131----	KILLEENHUGH	Ringfort - rath	541725	712278
GA113-131001-	KILLEENHUGH	Souterrain	541731	712262
GA113-132----	KILLEENHUGH,LISHE ENEENAUN EAST	Ringfort - cashel	541367	712184
GA113-132001-	KILLEENHUGH,LISHE ENEENAUN EAST	Structure	541367	712184
GA113-133----	KILLEENHUGH	Ringfort - cashel	542640	712079

Monument No.	Townland	Monument Type	ITM (E)	ITM (N)
GA113-134----	KILLEENHUGH	Redundant record	541808	711858
GA113-139----	KINVARRA (Kiltartan Church By.)		537315	710259
GA113-140----	KINVARRA (Kiltartan Graveyard By.)		537131	710312
GA113-143----	KINVARRA (Kiltartan Country house By.)		536771	710137
GA113-144----	KINVARRA (Kiltartan Country house By.)		537028	710634
GA113-145----	KNOCKBALLYCLERY	Ringfort - rath	539807	712343
GA113-145001-	KNOCKBALLYCLERY	Souterrain	539792	712351
GA113-146----	LISHEENEENAUN EAST	Ringfort - rath	540876	711929
GA113-147----	LISHEENEENAUN WEST	Ringfort - cashel	540828	712900
GA113-147001-	LISHEENEENAUN WEST	Souterrain	540828	712900
GA113-149----	LISHEENEENAUN WEST	Ringfort - cashel	540804	712612
GA113-150----	LISHEENEENAUN WEST	Ringfort - unclassified	540390	712243
GA113-152----	LOUGHCURRA NORTH	Ringfort - cashel	539265	710314
GA113-154----	LOUGHCURRA NORTH	Ringfort - cashel	538579	710176
GA113-155----	LOUGHCURRA NORTH	Ringfort - cashel	539161	709737
GA113-156----	LOUGHCURRA NORTH	Ringfort - unclassified	539072	709551
GA113-157----	LOUGHCURRA NORTH	Ringfort - cashel	539067	709420
GA113-158----	LOUGHCURRA SOUTH	Quarry	538479	709483
GA113-159----	LOUGHCURRA SOUTH	Redundant record	538359	709454
GA113-160----	LOUGHCURRA SOUTH	Ringfort - cashel	538755	708909
GA113-161----	LOUGHCURRA SOUTH	Ringfort - cashel	538525	708774
GA113-162----	LOUGHCURRA SOUTH	Ringfort - cashel	538638	708521
GA113-162001-	LOUGHCURRA SOUTH	Souterrain	538632	708514
GA113-163----	LYDACAN (Kiltartan By.)	Children's burial ground	544295	708050
GA113-164----	LYDACAN (Kiltartan By.)	Ringfort - rath	544318	707978

Monument No.	Townland	Monument Type	ITM (E)	ITM (N)
GA113-164001-	LYDACAN (Kiltartan By.)	Souterrain	544318	707978
GA113-165----	LYDACAN (Kiltartan By.)	Castle - tower house	543752	708005
GA113-166001-	LYDACAN (Kiltartan By.)	Bullaun stone	544303	707893
GA113-166002-	LYDACAN (Kiltartan By.)	Barrow - mound barrow	544272	707854
GA113-168----	NORTHAMPTON	Designed landscape - folly	539106	708977
GA113-169----	NORTHAMPTON	Ringfort - cashel	539072	708870
GA113-170----	NORTHAMPTON	Designed landscape - folly	539234	708688
GA113-171----	NORTHAMPTON	Ritual site - holy well	539176	708471
GA113-172----	NORTHAMPTON	Designed landscape - folly	539189	708749
GA113-173----	NORTHAMPTON	Country house	539649	708405
GA113-174----	PARKROE (Killeenavarra By.),SHESSAREAGH	Enclosure	540088	710497
GA113-175----	POLLATAGGLE	Ringfort - rath	544427	708706
GA113-176----	POLLDONOGHOE	Ringfort - cashel	542882	708325
GA113-177----	POLLDONOGHOE	Ringfort - cashel	543155	708219
GA113-178----	POLLDONOGHOE	Ringfort - unclassified	542977	708177
GA113-179----	POLLDONOGHOE	Ringfort - rath	542897	708201
GA113-180----	POLLDONOGHOE	Ringfort - unclassified	543163	708050
GA113-182----	POLLNAVEAGH	Designed landscape - folly	540176	708241
GA113-183----	RAHEEN DEMESNE	Barrow - embanked barrow	544704	707506
GA113-185----	RAHEEN KILKELLY	Ringfort - rath	545241	707850
GA113-185001-	RAHEEN KILKELLY	Souterrain	545218	707871
GA113-186001-	ROOAUNMORE (Dunkellin By.)	Ringfort - cashel	543640	712331
GA113-187----	ROOAUNMORE (Dunkellin By.)	Moated site	543307	712078
GA113-188----	ROOAUNMORE (Dunkellin By.)	Ringfort - rath	543698	711844
GA113-188001-	ROOAUNMORE (Dunkellin By.)	Souterrain	543698	711844
GA113-189----	ROOAUNMORE (Dunkellin By.)	Milestone	543163	712010
GA113-193----	TOOREEN EAST	Field boundary	538996	713268
GA113-194----	TOOREEN EAST	Ringfort - cashel	538899	713109

Monument No.	Townland	Monument Type	ITM (E)	ITM (N)
GA114-027----	BULLAUNAGH (Kiltartan By.)	Enclosure	550777	709541
GA113-195----	TOOREEN EAST	Road - road/trackway	538764	712852
GA113-196----	TOOREEN WEST	Ringfort - cashel	538291	712665
GA113-198----	TURLOUGHKEELOGE	Ringfort - unclassified	541044	708338
GA113-199----	TURLOUGHKEELOGE	Ringfort - cashel	540614	708286
GA113-201----	ROOAUNMORE (Dunkellin By.)	Souterrain	544147	711935
GA113-202----	NORTHAMPTON	Designed landscape - folly	539602	708421
GA113-203----	CAHERAWONEEN NORTH	Building	540589	709558
GA113-204----	GORTABOY	Ringfort - cashel	539635	711150
GA113-205----	CARROWGARRIFF SOUTH	Road - road/trackway	541780	711193
GA113-207----	KILLEENHUGH	Redundant record	541628	711809
GA114-001----	ARDRAHAN SOUTH,CAHERDALY, ROOGHAUN	Historic town	546042	712207
GA114-002----	ARDRAHAN SOUTH	Ringfort - rath	545643	711593
GA114-003----	BALLINDUFF (Kiltartan By.)	Souterrain	546248	708390
GA114-005----	BALLINROOAUN (Loughrea By.)	Enclosure	550762	711377
GA114-006----	BALLYBOY (Dunkellin By.)	Standing stone	547731	713086
GA114-007----	BALLYGUNNEEN	Enclosure	555227	712313
GA114-009----	BALLYGUNNEEN	Enclosure	554245	711290
GA114-010----	BALLYLAHY	Ringfort - rath	551285	708975
GA114-011----	BALLYLAHY	Ringfort - rath	551834	708541
GA114-012----	BALLYLARA,CAHERK ELLY	Ringfort - cashel	545759	710789
GA114-014----	BALLYMAQUIFF NORTH	Ringfort - cashel	545825	710087
GA114-014001-	BALLYMAQUIFF NORTH	Souterrain	545818	710087
GA114-015----	BALLYMARCAHAUN	Ringfort - rath	546043	709751
GA114-015001-	BALLYMARCAHAUN	Souterrain	546035	709746
GA114-016----	BALLYMARCAHAUN	Ringfort - rath	546174	709310
GA114-016001-	BALLYMARCAHAUN	Souterrain	546167	709310
GA114-017----	BALLYMARISCAL	Designed landscape feature	547068	711031
GA114-019----	BALLYMARISCAL	Designed landscape feature	546986	710835

Monument No.	Townland	Monument Type	ITM (E)	ITM (N)
GA114-021----	BALLYMULLEN	Designed landscape - tree-ring	553891	712222
GA114-022----	BALLYMULLEN	Ringfort - rath	553612	712018
GA114-022001-	BALLYMULLEN	Souterrain	553608	712020
GA114-023----	BALLYMULLEN	Ringfort - cashel	553477	712620
GA114-024----	BARRATREANA	Ringfort - cashel	546110	713130
GA114-026----	BULLAUNAGH (Kiltartan By.)	Ringfort - cashel	550669	709570
GA114-026001-	BULLAUNAGH (Kiltartan By.)	Souterrain	550664	709563
GA114-028----	BULLAUNAGH (Kiltartan By.)	Redundant record	550821	709389
GA114-030----	BULLAUNAGH (Loughrea By.)	Children's burial ground	551720	709851
GA114-031----	BULLAUNAGH (Loughrea By.)	Enclosure	550568	709797
GA114-033----	CAHERATRIM (Dunkellin By.)	Ringfort - cashel	547601	711055
GA114-033001-	CAHERATRIM (Dunkellin By.)	Souterrain	547590	711057
GA114-034----	CAHERATRIM (Dunkellin By.)	Ringfort - cashel	547478	711062
GA114-035----	CAHERATRIM (Dunkellin By.),LACKAN (Dunkellin By.)	Ringfort - cashel	547505	711419
GA114-035001-	CAHERATRIM (Dunkellin By.),LACKAN (Dunkellin By.)	Souterrain	547501	711426
GA114-036----	CAHERDALY	Souterrain	545618	712282
GA114-037----	CAHERKELLY	Ringfort - cashel	545791	710954
GA114-097002-	ISERTKELLY NORTH	Settlement deserted - medieval	551461	712651
GA114-100001-	KILCARROORAUN	Ringfort - rath	551855	707951
GA114-100002-	KILCARROORAUN	Souterrain	551844	707950
GA114-100003-	KILCARROORAUN	Standing stone	551868	707952
GA114-108002-	KINMONA SOUTH	House - indeterminate date	548354	708802
GA114-109----	LACKAN (Dunkellin By.)	Ringfort - rath	547693	712857
GA114-109001-	LACKAN (Dunkellin By.)	Souterrain	547693	712857
GA114-110----	LACKAN (Dunkellin By.)	Barrow - ring- barrow	548517	712715
GA114-111----	LIMEPARK NORTH	Enclosure	549848	709242
GA114-113----	LIMEPARK SOUTH	Ringfort - rath	550305	708530

Monument No.	Townland	Monument Type	ITM (E)	ITM (N)
GA114-116----	LISSADOILL	Enclosure	551551	707906
GA114-119----	LISSADULTA	Ringfort - rath	550844	708575
GA114-119001-	LISSADULTA	Souterrain	550842	708587
GA114-120----	LISSADULTA	Enclosure	551043	708686
GA114-121----	LISSATUNNY	Ringfort - rath	546786	708062
GA114-122----	LISSATUNNY	Ringfort - cashel	546385	707989
GA114-123----	LISSATUNNY	Ringfort - rath	546700	707875
GA114-124----	LISSATUNNY	Ringfort - rath	546623	707742
GA114-127----	MONEEN EAST	Souterrain	549608	712755
GA114-128----	MONEEN EAST	Ringfort - rath	550158	712265
GA114-128001-	MONEEN EAST	Souterrain	550158	712265
GA114-129----	MONEEN EAST	Barrow - ring-barrow	550068	712239
GA114-130----	MONEEN EAST	Barrow - ring-barrow	549566	712218
GA114-131----	MONEEN EAST	Ringfort - rath	550158	712148
GA114-132----	MONEEN EAST	Barrow - ring-barrow	549644	712144
GA114-133----	MONEEN EAST	Ringfort - rath	550023	712091
GA114-134----	MONEEN EAST	Barrow - ring-barrow	549381	712092
GA114-135----	MONEEN EAST	Barrow - ring-barrow	549305	712019
GA114-136----	MONEEN WEST	Enclosure	549111	711555
GA114-137----	MONEEN WEST	Barrow - ring-barrow	548938	711430
GA114-138----	MONEEN WEST	Enclosure	549278	711885
GA114-139----	MONEEN WEST	Souterrain	549021	711362
GA114-140----	NEWHALL	Enclosure	547246	707004
GA114-141----	NEWTOWNBLAKE	Enclosure	553114	707244
GA114-143----	RAHALY	Souterrain	549153	710005
GA114-144----	RAHALY	Castle - tower house	549128	709530
GA114-155----	RATHBAUN (Dunkellin By.)	Enclosure	548778	711972
GA114-156----	ROXBOROUGH	Ringfort - rath	552787	713001
GA114-157----	ROXBOROUGH	Ringfort - rath	552772	712840
GA114-159----	ROXBOROUGH	Ringfort - rath	554220	712431
GA114-160----	SKEHANAGH (Kiltartan By.)	Ringfort - unclassified	548772	709155
GA114-161----	SKEHANAGH (Kiltartan By.)	Ringfort - cashel	548786	708918
GA114-162----	SKEHANAGH (Kiltartan By.)	Ringfort - cashel	548055	707963
GA114-162001-	SKEHANAGH (Kiltartan By.)	Souterrain	548055	707963

Monument No.	Townland	Monument Type	ITM (E)	ITM (N)
GA114-163----	SRAH (Kiltartan By.)	Ringfort - cashel	547593	708110
GA114-164----	TULLIRA	Ringfort - cashel	546782	710515
GA114-164001-	TULLIRA	Souterrain	546782	710515
GA114-165----	TULLIRA	Enclosure	546710	710221
GA114-166001-	TULLIRA	Castle - tower house	547274	709749
GA114-166002-	TULLIRA	Country house	547287	709761
GA114-167----	TULLIRA	Enclosure	547932	709622
GA114-167001-	TULLIRA	Souterrain	547932	709622
GA114-168----	TULLIRA	Enclosure	547959	709365
GA114-169----	TULLIRA	Ringfort - cashel	546898	710467
GA114-169001-	TULLIRA	Souterrain	546897	710468
GA114-171----	TULLIRA	Enclosure	546886	710360
GA115-001----	BALLINLAWLESS,SRA HAUNANANTA	Children's burial ground	564848	711405
GA115-008----	BOLEYBEG,DRUMMI N (Mountain ED)	Children's burial ground	563925	707377
GA115-009----	BOLEYBEG	Enclosure	563082	709043
GA115-010----	BOLEYBEG	Kiln - lime	563473	707633
GA115-030----	KILLEENADEEMA EAST	Fulacht fia	561896	712888
GA115-031----	KILLEENADEEMA WEST	Church	561602	712795
GA115-032----	KILLEENADEEMA WEST	Designed landscape - folly	561773	711980
GA115-012----	BURROGE (Loughrea By.)	Enclosure	560874	712645
GA115-013----	BURROGE (Loughrea By.)	Enclosure	561049	712759
GA115-014----	BURROGE (Loughrea By.)	Megalithic tomb - wedge tomb	560223	712399
GA115-015----	BURROGE (Loughrea By.)	Megalithic tomb - wedge tomb	560350	712410
GA115-016----	CAHERATRIM (Loughrea By.)	Ringfort - rath	559202	712450
GA115-016001-	CAHERATRIM (Loughrea By.)	Souterrain	559203	712457
GA115-018----	CAHERATRIM (Loughrea By.)	Ringfort - rath	560096	712847
GA115-019----	CURHOOR	Enclosure	562071	709598
GA115-021----	DRUMMIN (Kilteskill ED)	Field boundary	564007	707618
GA115-022----	GORTEENANILLAUN	Ringfort - rath	557450	712438
GA115-022001-	GORTEENANILLAUN	Children's burial ground	557450	712438
GA115-024----	GORTNAMANNAGH EAST	Children's burial ground	556931	711251

Monument No.	Townland	Monument Type	ITM (E)	ITM (N)
GA115-026----	GORTNAMANNAGH WEST	Enclosure	556521	712072
GA115-027----	KILLEENADEEMA EAST	Ritual site - holy well	561842	712803
GA115-028----	KILLEENADEEMA EAST	Castle - unclassified	561890	712826
GA115-029----	KILLEENADEEMA EAST	Ringfort - rath	561933	712594
GA116-011----	BALLYARGADAUN,LE ITRIM BEG	Bridge	568170	711314
GA116-013----	BALLYSCULLY	Ritual site - holy well	573799	711426
GA116-016----	CARROWCREEVANA GH	Enclosure	571639	711920
GA116-017----	CARROWCREEVANA GH	Quarry	572077	711546
GA116-018----	CARROWKEEL (Leitrim By.)	Standing stone	568539	712750
GA116-021----	CARTRON (Leitrim By.)	Church	572220	711416
GA116-023----	CARTRON (Leitrim By.)	Ritual site - holy well	572312	711273
GA116-026----	CARTRON (Leitrim By.)	Designed landscape feature	572239	711168
GA116-034----	CURRAGH (Leitrim By.)	Ritual site - holy well	570774	707272
GA116-035----	CURRAGH (Leitrim By.)	Burial ground	570667	707230
GA116-036----	DALYSTOWN DEMESNE	Burial ground	566414	711718
GA116-037----	DALYSTOWN DEMESNE	Designed landscape feature	566557	711603
GA116-038----	DALYSTOWN DEMESNE	Enclosure	566871	711563
GA116-039----	DALYSTOWN DEMESNE	Icehouse	567468	711582
GA116-041----	DALYSTOWN DEMESNE	Enclosure	566805	711311
GA116-042----	DALYSTOWN DEMESNE	Ringfort - rath	566466	711347
GA116-043----	DALYSTOWN DEMESNE	Ringfort - rath	566735	710799
GA116-029----	CLOONACASTLE	Castle - motte and bailey	573107	708559
GA116-030----	CLOONLEE	Castle - unclassified	571668	710820
GA116-031----	CLOONLEE	Designed landscape feature	571604	710584
GA116-033----	CURRAGH (Leitrim By.)	Enclosure	570989	707342

Monument No.	Townland	Monument Type	ITM (E)	ITM (N)
GA116-047----	DERRYFRENCH	Quarry	573160	712797
GA116-049----	DERRYFRENCH	Ringfort - rath	574111	712722
GA116-050----	DERRYFRENCH	Castle - unclassified	574021	712696
GA116-052----	EAGLEHILL	Designed landscape - folly	572890	706521
GA116-053----	FEAGH (Leitrim By.)	Ringfort - rath	573709	709835
GA116-054----	FEAGH (Leitrim By.)	Ringfort - rath	573111	709468
GA116-055----	FEAGH (Leitrim By.)	Quarry	573626	710473
GA116-057----	FEAGH (Leitrim By.)	Quarry	574245	709725
GA116-059----	GRANGE BEG	Enclosure	572734	712245
GA116-087----	LEITRIM MORE	Standing stone	568100	712333
GA116-088----	LEITRIM MORE	Standing stone	568153	712265
GA116-063----	KILLEEN (Leitrim By.)	Children's burial ground	567393	712702
GA116-064----	KNOCKAUN (Leitrim By.)	Ringfort - rath	571728	706746
GA116-066----	KNOCKAUNBAUN (Kilteskill ED)	Ringfort - rath	565606	711603
GA116-066001-	KNOCKAUNBAUN (Kilteskill ED)	Souterrain	565606	711603
GA116-067----	KNOCKAUNBAUN (Kilteskill ED)	Ringfort - rath	565911	711531
GA116-074001-	LACKABAUN (Leitrim By.)	Redundant record	573279	709409
GA116-074002-	LACKABAUN (Leitrim By.)	Ritual site - holy well	573274	709385
GA116-076----	LACKABAUN (Leitrim By.)	Church	572898	709298
GA116-080----	LEITRIM BEG	Quarry	567848	711527
GA116-082----	LEITRIM MORE	Water mill - vertical-wheeled	569079	712384
GA116-084----	LEITRIM MORE	Church	568530	712193
GA116-085----	LEITRIM MORE	Castle - tower house	568461	712169
GA116-086----	LEITRIM MORE	Ringfort - rath	567892	712160
GA116-090----	LISHEENALEEN	Standing stone	566136	709985
GA116-092----	LISHEENNAGAT	Ringfort - rath	573766	711086
GA116-094----	LISHEEN NORTH	Church	573531	711881
GA116-098----	LISNAGRY	Enclosure	569117	712478
GA116-108----	RANAMACKAN	Enclosure	571439	712023
GA116-109----	REAGHAN	Ringfort - rath	574599	708992
GA116-109001-	REAGHAN	Souterrain	574599	708992
GA116-113----	SHANBALLY (Leitrim By.)	Ringfort - rath	573139	708251
GA116-116----	TOMANY BEG	Ringfort - rath	571200	706635
GA116-117----	TOMANY BEG	Ringfort - rath	571342	706643

Monument No.	Townland	Monument Type	ITM (E)	ITM (N)
GA116-118----	TOMANY BEG	Ringfort - rath	571415	706650
GA116-120----	TYNAGH	Church	574586	711462
GA117-002----	BALLYCAHILL	Ringfort - rath	580175	712053
GA117-003----	BALLYHANRY	Enclosure	579591	708734
GA117-004----	BALLYHANRY	Enclosure	579574	708487
GA117-016----	CAPPACUR	Moated site	577453	708875
GA117-017----	CAPPACUR	Enclosure - large enclosure	576762	709275
GA117-018----	CARHOON (Longford By.)	Ringfort - rath	577038	712124
GA117-020----	CLOONCONA	Ringfort - rath	578552	712301
GA117-020001-	CLOONCONA	Children's burial ground	578552	712309
GA117-021----	CLOONNACUSHA	Ringfort - rath	578701	711301
GA117-022----	CLOONNACUSHA,PO LLFEENEEN	Enclosure - large enclosure	579385	710941
GA117-023----	CONNET	Children's burial ground	577242	707292
GA117-024----	COOLDORRAGHA (Longford By.)	Enclosure	583842	708575
GA117-027----	CREGGEEN	Enclosure - large enclosure	581061	707104
GA117-028----	DERRADDA (Longford By.)	Quarry	582448	712550
GA117-029----	DERREW (Kilquain ED)	Redundant record	583414	710297
GA117-032----	FEEBRACK OR NUTGROVE	Ringfort - rath	577492	710704
GA117-034----	BALLYCAHILL,GARRY AD AND GARRYDUFF	Ringfort - rath	580714	712382
GA117-035----	GARRYAD AND GARRYDUFF	Enclosure	581216	712129
GA117-037----	GARRYNASILLAGH	Ringfort - rath	580357	712685
GA117-041----	GRAIGUEAGOWAN	Megalithic tomb - wedge tomb	582403	707587
GA117-091002-	TREANANEARLA	Bullaun stone	580627	711138
GA117-092001-	TREANANEARLA	Bullaun stone	581054	710186
GA117-049----	KILLEEN EAST	Henge	580151	711351
GA117-049001-	KILLEEN EAST,POLLNAHINCH A	Children's burial ground	580145	711332
GA117-051----	KILLEEN SOUTH	Designed landscape feature	578284	706738
GA117-057----	KILMORE (Longford By.)	Ringfort - rath	583405	712121
GA117-057001-	KILMORE (Longford By.)	Souterrain	583405	712121

Monument No.	Townland	Monument Type	ITM (E)	ITM (N)
GA117-059----	KILMORE (Longford By.)	Enclosure	583666	711853
GA117-061----	KNOCKAUNEEVIN AND BALLYWATTEEN	Ringfort - rath	577894	709903
GA117-063----	LECARROW (Portumna ED)	Enclosure	582264	707873
GA118-074----	TIRANASCRAUGH	Enclosure	588612	711702
GA117-064001-	LECARROW (Pallas ED)	Ritual site - holy tree/bush	576679	711732
GA117-064002-	LECARROW (Pallas ED)	Ecclesiastical enclosure	576593	711726
GA117-068----	LISMIHILL	Ringfort - rath	580153	709663
GA117-069----	LISSANARD EAST	Castle - unclassified	578210	709473
GA117-070----	LISSANARD EAST	Ringfort - rath	578298	709103
GA117-071----	LISSANARD WEST	Ritual site - holy well	576054	709880
GA117-075----	MOAT (Longford By.)	Castle - motte and bailey	580016	710197
GA117-076----	MOAT (Longford By.)	Bullaun stone	580025	710292
GA117-077----	PALLAS (Leitrim By.)	Ringfort - rath	575889	709091
GA117-078----	PALLAS (Leitrim By.)	Castle - tower house	575744	708520
GA117-083----	QUARRYHILL	Ringfort - rath	575778	709553
GA117-084----	RACECOURSE	Designed landscape - tree-ring	575596	707943
GA117-085----	RACECOURSE	Redundant record	575633	707891
GA117-087----	REAGHAN	Ringfort - rath	574892	708735
GA117-087001-	REAGHAN	Souterrain	574892	708735
GA117-088----	REDPARK	Designed landscape feature	575760	711044
GA117-089----	THORNFIELD	Quarry	583378	707927
GA117-090----	THORNFIELD	Designed landscape feature	583601	708338
GA117-091001-	TREANANEARLA	Ritual site - holy well	580627	711138
GA117-098----	SKEHANAGH (Moat ED)	Quarry	576303	712406
GA117-099----	MUINGBAUN	Fulacht fia	584498	711317
GA117-100----	DERRADDA (Longford By.)	Kiln - lime	582438	712523
GA118-008----	BOLEY	Religious house - Dominican friars	585323	707600
GA118-046----	GORTREA OR FAIRFIELD	Country house	584829	708543

Monument No.	Townland	Monument Type	ITM (E)	ITM (N)
GA118-048----	GORTREA OR FAIRFIELD	Designed landscape feature	584555	708508
GA118-050----	GOWIL	Standing stone	585300	706359
GA118-012----	CAPPAGH (Longford By.)	Cairn - clearance cairn	587630	711130
GA118-017----	CAPPASALLAGH	Barrow - ring- barrow	586531	706893
GA118-018----	CORR	Ringfort - rath	585716	709780
GA118-022----	CORR	Designed landscape feature	586492	709392
GA118-025----	DERRYHIVENY NORTH	Windmill	586921	710026
GA118-028----	DERRYHIVENY NORTH	Standing stone	587070	709495
GA118-034----	DERRYHIVENY NORTH	Earthwork	586835	709277
GA118-035----	DERRYHIVENY SOUTH	Castle - tower house	587124	708526
GA118-042----	GORTADULLISK	Barrow - mound barrow	585914	710633
GA118-059----	LONGFORD (Longford By.)	Castle - unclassified	587686	711976
GA118-062----	LONGFORD (Longford By.)	Designed landscape feature	587433	711742
GA118-063----	LONGFORD (Longford By.)	Earthwork	586561	712458
GA118-064----	LONGFORD (Longford By.)	Designed landscape - folly	587387	711322
GA118-067----	MUINGBAUN	Children's burial ground	585025	711427
GA118-075----	TIRANASCRAUGH	Church	588475	710994
GA118-076----	TIRANASCRAUGH	Redundant record	590378	711027
GA122-003----	BALLYHUGH	Ritual site - holy well	544404	701918
GA122-006----	BALLYHUGH	Church	545047	701935
GA122-010----	BALLYKILLADEA	Ringfort - rath	539959	706789
GA122-011----	BALLYKILLADEA	Ringfort - rath	539871	706618
GA122-012----	BALLYKILLADEA	Ritual site - holy well	540083	706504
GA122-014----	BALLYLENNAN	Ringfort - unclassified	543946	702143
GA122-016----	BALLYNAMANTAN	Ringfort - rath	545219	703762
GA122-018----	BALLYNASTAIG (Kiltartan By.)	Ringfort - rath	542009	706042
GA122-018001-	BALLYNASTAIG (Kiltartan By.)	Souterrain	542009	706042
GA122-019----	BALLYNASTAIG (Kiltartan By.)	Megalithic tomb - wedge tomb	541954	705514

Monument No.	Townland	Monument Type	ITM (E)	ITM (N)
GA122-025----	CAHERGLASSAUN	Ringfort - unclassified	541138	706706
GA122-026----	CAHERGLASSAUN	Ringfort - rath	541249	706655
GA122-028----	CAHERGLASSAUN	Ringfort - rath	541366	706511
GA122-029----	CAHERGLASSAUN	Castle - tower house	541211	706511
GA122-030----	CAHERGLASSAUN	Enclosure	541100	706485
GA122-034----	CAHERGLASSAUN	Ringfort - cashel	541393	706897
GA122-040----	CAPPANAPISHA NORTH	Ringfort - cashel	541026	704962
GA122-053----	COOLE DEMESNE	Redundant record	544917	705655
GA122-054----	COOLE DEMESNE	Redundant record	544907	705620
GA122-056001-	COOLE DEMESNE	Burial	545062	705668
GA122-056002-	COOLE DEMESNE	Designed landscape feature	545059	705649
GA122-057----	COOLE DEMESNE	Designed landscape - tree-ring	544465	704999
GA122-058----	COOLE DEMESNE	Designed landscape feature	544621	704784
GA122-059----	COOLE DEMESNE	Designed landscape feature	544363	704793
GA122-060----	COOLE DEMESNE	Designed landscape feature	544781	704548
GA122-061----	COOLE DEMESNE	Designed landscape feature	544716	705615
GA122-064----	CRANNAGH (Kiltartan ED)	Ringfort - rath	542669	706849
GA122-065----	CRANNAGH (Kiltartan ED)	Ringfort - cashel	542181	706781
GA122-066----	CRANNAGH (Kiltartan ED)	Ringfort - cashel	543052	706768
GA122-067----	CRANNAGH (Kiltartan ED)	Burial ground	543008	706604
GA122-068----	CRANNAGH (Kiltartan ED)	Enclosure	542542	706543
GA122-069----	CRANNAGH (Kiltartan ED)	Ringfort - cashel	543141	706332
GA122-070----	CRANNAGH (Kiltartan ED)	Ringfort - cashel	542999	706131
GA122-071----	CRANNAGH (Kiltartan ED)	Ringfort - cashel	542929	706011
GA122-072----	CRANNAGH (Kiltartan ED)	Megalithic tomb - portal tomb	542532	705947
GA122-073----	LISHEENACRANNAGH, CRANNAGH (Kiltartan ED)	Ringfort - cashel	543105	705617
GA122-086----	GLENBRACK	Enclosure	544332	703930
GA122-087----	GLENBRACK	Ringfort - rath	544674	703780

Monument No.	Townland	Monument Type	ITM (E)	ITM (N)
GA122-087001-	GLENBRACK	Souterrain	544674	703780
GA122-088----	GLENBRACK	Ringfort - cashel	544723	703696
GA122-089----	GLENBRACK	Ritual site - pond	544713	703424
GA122-091----	GLENBRACK	Ringfort - cashel	543888	702472
GA122-092----	GLENBRACK	Ringfort - cashel	544064	702451
GA122-097----	GORT	Castle - unclassified	545200	702200
GA122-098----	GORT	Milestone	545014	702405
GA029-179003-	TOWNPARKS (2nd Division - Tuam)	Graveyard	543219	751866
GA029-021----	BALLYMOAT	Water mill - unclassified	544903	751723
GA029-172----	TOWNPARKS (1st Division - Tuam)	Monumental structure	543584	752074
GA029-173----	TOWNPARKS (1st Division - Tuam), TOWNPARKS (2nd Division - Tuam)	Castle - unclassified	543533	752033
GA029-203----	TOWNPARKS (1st Division - Tuam)	Burial mound	543596	752086
GA029-176----	TOWNPARKS (1st Division - Tuam)	Well	543135	752149
GA029-177----	TOWNPARKS (2nd Division - Tuam)	Ritual site - holy well	543205	752013
GA029-178----	TOWNPARKS (2nd Division - Tuam)	Religious house - Premonstratensian canons	543175	751919
GA029-178001-	TOWNPARKS (2nd Division - Tuam)	Burial	543175	751919
GA029-179001-	TOWNPARKS (2nd Division - Tuam)	Cathedral	543294	751868
GA029-179002-	TOWNPARKS (2nd Division - Tuam)	Cathedral	543308	751867
GA029-180001-	TOWNPARKS (2nd Division - Tuam)	Church	543437	751950
GA029-180002-	TOWNPARKS (2nd Division - Tuam)	Graveyard	543422	751946
GA029-180003-	TOWNPARKS (2nd Division - Tuam)	Ecclesiastical enclosure	543422	751946
GA029-181----	TOWNPARKS (2nd Division - Tuam)	Church	543444	752005
GA029-182----	TOWNPARKS (2nd Division - Tuam)	Water mill - vertical-wheeled	543448	752104
GA029-179004-	TOWNPARKS (2nd Division - Tuam)	Cross - High cross	543267	751865
GA029-190----	TOWNPARKS (4th Division - Tuam)	Religious house - unclassified	543669	752009

Monument No.	Townland	Monument Type	ITM (E)	ITM (N)
GA029-184001-	TOWNPARKS (3rd Division - Tuam)	Religious house - Augustinian canons	543603	751853
GA029-184002-	TOWNPARKS (3rd Division - Tuam)	Cross - High cross	543603	751853
GA029-068001-	DEMESNE,TOWNPARKS (4th Division - Tuam)	Ecclesiastical enclosure	543773	752153
GA029-068002-	TOWNPARKS (4th Division - Tuam)	Church	543763	752129
GA029-187----	TOWNPARKS (3rd Division - Tuam)	Graveyard	543755	751952
GA029-189----	TOWNPARKS (4th Division - Tuam)	Graveyard	543645	751945
GA029-066----	DEMESNE	Kiln - lime	544015	752682
GA029-067----	DEMESNE	Ecclesiastical residence	543628	752138
GA029-106----	KILLALOONTY	Kiln - lime	541932	751721
GA029-107----	KILLALOONTY	Kiln - pottery	542295	751713
GA029-108----	KILLALOONTY	Redundant record	542457	751679
GA029-192----	TOWNPARKS (5th Division - Tuam)	Redundant record	544489	752402
GA030-036----	CARTRONROE	Redundant record	547965	752547
GA031-020----	CLOONKEEN EIGHTER	Quarry	559088	752062
GA032-004----	BALLYNACORRA (Ffrench)	Quarry	573474	752655
GA032-005----	BALLYNACORRA (Netterville)	Quarry	572318	752621
GA032-008----	BLEANNAGLOOS	Quarry	574030	752541
GA032-018----	CLOONLYON	Quarry	575258	752514
GA032-047----	WINDFIELD	Redundant record	569342	751331
GA032-050----	WOODBROOK	Quarry	570851	751669
GA032-051----	WOODBROOK	Quarry	570772	751615
GA032-052----	WOODBROOK	Quarry	570753	751352
GA033-014----	CARTRON (Killian By.)	Quarry	577021	752189
GA033-016----	CARTRON (Killian By.)	Quarry	576673	751888
GA033-026----	DRINAUN (Killian By.)	Quarry	576928	751701
GA033-027----	DRINAUN (Killian By.)	Quarry	577101	751813
GA033-034----	KILLERORAN	Quarry	577895	752252
GA033-035----	KILLERORAN	Quarry	578372	751444
GA033-037----	KILLERORAN	Quarry	578098	751633
GA033-038----	KILLERORAN	Church	578688	752651
GA033-039----	KILLERORAN	Redundant record	578573	751860

Monument No.	Townland	Monument Type	ITM (E)	ITM (N)
GA033-042----	KILLERORAN	Chapel	578083	752378
GA033-057----	TULLY (ED Killererin)	Quarry	579490	752539
GA033-058----	TULLY (ED Killererin)	Redundant record	580532	751799
GA045-019----	ELMHILL	House - 18th/19th century	557157	749356
GA045-026----	MOAT (Tiaquin By.)	Redundant record	558945	748909
GA045-027----	MOAT (Tiaquin By.)	House - 18th/19th century	559269	750210
GA045-032----	MOYLOUGH MORE	Redundant record	561857	749559
GA045-034----	MOYLOUGH MORE	House - 18th/19th century	561734	748850
GA045-035----	MOYLOUGH MORE	Church	562244	748774
GA045-049----	SUMMERVILLE	Country house	560598	749339
GA045-051----	TEMPLEMOYLE (Coolcoo ED)	Redundant record	560896	751059
GA030-015001-	BIRMINGHAM DEMESNE	Bawn	546775	753085
GA030-046002-	CORRALEA (Ballymoe By.)	Souterrain	552925	752826
GA033-036001-	KILLERORAN	Church	579261	751426
GA033-036002-	KILLERORAN	Graveyard	579249	751449
GA045-011001-	CLOONASCRAUGH (Tiaquin By.)	Ecclesiastical enclosure	556296	750891
GA045-011002-	CLOONASCRAUGH (Tiaquin By.)	Bullaun stone	556297	750891
GA045-017001-	DOONWOOD	Souterrain	563864	745625
GA045-022002-	GORTEENLAHARD	Cross-inscribed stone	557940	748754
GA045-028001-	MOUNTSILK	Church	559647	749605
GA045-028002-	MOUNTSILK	Bullaun stone	559657	749607
GA045-028003-	MOUNTSILK	Enclosure	559657	749607
GA045-028004-	MOUNTSILK	Well	559657	749607
GA045-029003-	MOYLOUGH	Earthwork	561505	749018
GA045-033001-	MOYLOUGH MORE	Church	561612	748962
GA045-033002-	MOYLOUGH MORE	Graveyard	561609	748964
GA045-036001-	MULLAGHMORE EAST,MULLAGHMORE NORTH	Ringfort - rath	559568	747836
GA045-050001-	TEMPLEMOYLE (Coolcoo ED)	Church	560847	751101
GA045-050002-	TEMPLEMOYLE (Coolcoo ED)	Graveyard	560850	751089
GA045-050003-	TEMPLEMOYLE (Coolcoo ED)	Enclosure	560764	751154
GA045-053001-	MOYLOUGH BEG	Children's burial ground	559869	748730

Monument No.	Townland	Monument Type	ITM (E)	ITM (N)
GA029-179005-	TOWNPARKS (2nd Division - Tuam)	Cross - High cross	543267	751865
GA029-185----	TOWNPARKS (3rd Division - Tuam)	House - 18th/19th century	543636	751770
GA029-186----	TOWNPARKS (3rd Division - Tuam)	Designed landscape feature	543732	751910
GA029-188----	TOWNPARKS (3rd Division - Tuam)	Cathedral	543801	751987
GA045-054----	BALLYMAGERAGHTY	Redundant record	563422	746416
GA043-004003-	BALLINDERRY (Clare By.)	Sheela-na-gig	544532	746248
GA043-037001-	CLARETUAM	Graveyard	539916	749732
GA043-004004-	BALLINDERRY (Clare By.)	Earthwork	544533	746274
GA043-005----	BALLINDERRY (Clare By.),DOONBEG	Boundary mound	545289	745981
GA043-006----	BALLINDERRY (Clare By.)	Road - gravel/stone trackway - peatland	545200	746577
GA043-008----	BALLINDERRY (Clare By.)	Redundant record	544422	745880
GA043-027----	CARROWMONEEN	Redundant record	545946	750875
GA043-030----	CARROWMONEEN	Redundant record	545078	749530
GA043-048----	CLOONASCRAUGH (Clare By.)	Redundant record	544106	748366
GA043-049----	CLOONASCRAUGH (Clare By.)	Redundant record	543998	748194
GA043-051----	CLOONDARONE,CLO ONTOOA	Road - gravel/stone trackway - peatland	542378	749619
GA043-050----	CLOONDARONE	Well	542150	749157
GA043-052----	CLOONDARONE	Redundant record	542618	747872
GA043-053----	CLOONINAGH	Stepping stones	545743	746970
GA043-057----	CLOONKEEN NORTH,CLOONKEEN SOUTH	Boundary mound	543857	747024
GA043-058----	CLOONKEEN NORTH,CLOONKEEN SOUTH	Boundary mound	543809	746957
GA043-059----	CLOONKEEN NORTH	Country house	543083	746531
GA043-060001-	CLOONKEEN SOUTH	Ecclesiastical enclosure	543222	746105
GA043-060002-	CLOONKEEN SOUTH	Children's burial ground	543250	746112
GA043-068----	CULLEEN	Redundant record	539609	746539
GA043-091----	GLENNAFOSHA	Redundant record	539648	748225
GA043-102----	KILMORE (Clare By.)	Quarry	541144	750969
GA043-122----	RUSHEENS SOUTH	Quarry	540431	746958

Monument No.	Townland	Monument Type	ITM (E)	ITM (N)
GA043-124----	SHANTALLOW (Clare Road - gravel/stone By.),TOGHER MORE	trackway - peatland	545735	748902
GA043-126----	TIRBOY	Kiln - corn-drying	543344	751557
GA043-127----	TIRBOY	Kiln - lime	543137	750813
GA043-133----	TOGHER MORE	Redundant record	545944	749112
GA043-070001-	CUMMER	Bawn	540546	746659
GA043-076004-	CUMMER	House - indeterminate date	540584	746480
GA043-076005-	CUMMER	Fulacht fia	540606	746552
GA043-080001-	FARRANNABOX,TOB ERJARLATH,VICARSC HORAL LAND	Ecclesiastical enclosure	543908	750962
GA043-080002-	TOBERJARLATH	Ritual site - holy well	543874	751029
GA043-080003-	TOBERJARLATH	Church	543908	750963
GA044-009----	BARBERSFORT	House - 18th/19th century	548594	747951
GA044-010----	BARBERSFORT	Redundant record	548538	747643
GA044-011----	BARBERSFORT	Quarry	548807	747595
GA044-012----	BARBERSFORT	Redundant record	549110	747316
GA044-030----	CASTLEMOYLE	House - 18th/19th century	549629	750920
GA044-034----	CLOGHERBOY	Quarry	549815	746535
GA044-036----	CLOONDAHAMPER (Blake),CLOONDAHAMPER (Brown)	Redundant record	555189	751258
GA044-039----	CLOONLUSK	Quarry	547327	747273
GA044-040----	COOLOO	Redundant record	555424	748437
GA044-043----	COOLREVAGH	Mill - corn	548234	748971
GA044-044----	COTTAGE (Clare By.)	Redundant record	553366	748744
GA044-048----	CREEVAGHBAUN	Redundant record	548322	749106
GA044-052----	GARRA	Quarry	549026	745846
GA044-055----	GARRAUN BEG	Redundant record	550391	747925
GA044-060----	GORTBEG	House - 18th/19th century	547294	745400
GA044-067----	HILLSBROOK DEMESNE	Redundant record	554837	748650
GA044-068----	HILLSBROOK DEMESNE	House - 18th/19th century	554075	748259
GA044-074----	KILMORE (Dunmore By.)	Quarry	549791	749375
GA044-084----	MOYNE	House - 18th/19th century	552819	745310
GA044-085----	OMAUN MORE	Redundant record	552679	750383
GA044-087----	POLLACAPPUL (Clare By.)	Quarry	551211	749238

Monument No.	Townland	Monument Type	ITM (E)	ITM (N)
GA044-093001-	TOGHER BEG	Designed landscape feature	546964	749661
GA044-093002-	TOGHER BEG	Designed landscape feature	547049	749395
GA044-093003-	TOGHER BEG	Quarry	546935	749227
GA044-093004-	TOGHER BEG	Redundant record	546865	748968
GA046-001----	BALLYNALAHY	Redundant record	568778	751032
GA046-005----	BOVINION	Graveyard	567951	745896
GA046-006----	BOVINION	Workhouse	567905	745776
GA046-007----	BOVINION	Chapel	567903	745776
GA046-010----	CARROWNAFREEVY	Quarry	571847	749781
GA046-012----	CARROWNAFREEVY	Quarry	571922	749848
GA046-017----	CARROWNAFREEVY	Designed landscape feature	572540	749710
GA046-018----	CARROWNAFREEVY	Designed landscape feature	572674	749636
GA046-023----	CARROWNAFREEVY	Designed landscape - tree-ring	573016	749255
GA046-031----	CARROWNAGAPPUL	Redundant record	568220	749460
GA046-032----	CARROWNAGAPPUL	Quarry	567887	749194
GA046-036----	CASTLEGAR (Killian By.)	Country house	567969	747445
GA046-038----	CLOONNABRICKA	Mill - corn	574376	748909
GA046-043----	CURRAFARRY	Quarry	574396	746302
GA046-045001-	DERRYMORE (Tiaquin By.)	Quarry	573762	747708
GA046-045002-	DERRYMORE (Tiaquin By.)	Quarry	573779	747726
GA046-052----	KILLIAN	Designed landscape - tree-ring	573273	749914
GA046-054----	KILLIAN	Designed landscape feature	573584	749847
GA046-055----	KILLIAN	Country house	573555	749856
GA046-057----	KILLIAN	Mill - corn	572443	750045
GA046-063----	LISCLOONMEELTOG E	Quarry	569331	745970
GA046-068----	MOUNTBELLEW DEMESNE	Country house	566175	746516
GA046-075----	TICOOLY (O'Kelly)	House - 18th/19th century	573569	746195
GA046-082001-	TREANREVAGH	Religious house - unclassified	567226	746634
GA046-082002-	TREANREVAGH	Graveyard	567236	746594
GA047-006----	BALLINLASS (Castleffrench ED)	House - 18th/19th century	577659	748593
GA047-013001-	CALTRAGHDUFF, MU CKLOON	Redundant record	580886	745308

Monument No.	Townland	Monument Type	ITM (E)	ITM (N)
GA047-013002-	CALTRAGHDUFF	Quarry	580843	745283
GA047-013003-	CALTRAGHDUFF	Well	580861	745286
GA047-024----	CASTLE FFRENCH	Quarry	576254	746184
GA047-025----	CASTLE FFRENCH	Designed landscape feature	575902	746080
GA047-026----	CASTLE FFRENCH	Quarry	575382	745278
GA047-030----	CASTLE FFRENCH WEST	Redundant record	576927	745083
GA047-035----	CORRABAUN (Killian By.)	Quarry	575456	747138
GA047-036----	BOUGHIL,DERREEN (Killian By.),MUCKANAGH SOUTH	Boundary mound	580864	749037
GA047-041----	DRINAUN (Killian By.)	House - 18th/19th century	577619	751121
GA047-046----	MUCKLOON	Redundant record	579882	746673
GA047-047----	RIVERSDALE	House - 18th/19th century	575530	748721
GA047-048----	SHANBALLYBEG	Church	576015	749789
GA047-049----	SHANBALLYMORE (Killian By.),TRIHILL WEST	Redundant record	576879	749427
GA047-050----	SHANBALLYMORE (Killian By.)	Quarry	576923	749732
GA072-018----	COLMANSTOWN	Mill - corn	559763	738502
GA072-020----	COLMANSTOWN,DERROOGH	Boundary mound	559403	736384
GA072-021----	COLMANSTOWN,DERROOGH	Boundary mound	559349	736608
GA072-022----	COLMANSTOWN,CUDEDDOO EAST,DERROOGH	Boundary mound	559323	736891
GA072-023----	COLMANSTOWN,CUDEDDOO EAST	Boundary mound	559271	737158
GA072-024----	CORRANDOO	House - 18th/19th century	556297	737268
GA072-029001-	CUDDOO EAST,DERROOGH	Boundary mound	559197	736800
GA072-029002-	CUDDOO EAST,DERROOGH	Boundary mound	559120	736740
GA072-029003-	CUDDOO EAST,DERROOGH	Boundary mound	559084	736715
GA072-029004-	CUDDOO EAST,DERROOGH	Boundary mound	558935	736602
GA072-029005-	CUDDOO EAST,DERROOGH	Boundary mound	558855	736543

Monument No.	Townland	Monument Type	ITM (E)	ITM (N)
GA072-032----	DERROOGH,SHANBAL LLYMORE (Tiaquin By.)	Boundary mound	559148	735594
GA072-034----	CLONKEENKERRILL,G LENNAMUCKA	Boundary mound	562068	737616
GA072-036----	HAMPSTEAD	Redundant record	565172	737325
GA072-044----	LAGHTONORA	Gate lodge	557471	735639
GA072-046----	MOUNTBERNARD	House - 18th/19th century	564434	737587
GA072-051----	CLOGH,CORMACUA GH EAST,SHANBALLYM ORE (Tiaquin By.)	Boundary mound	558905	734843
GA072-052----	DERROOGH,SHANBAL LLYMORE (Tiaquin By.)	Boundary mound	559320	735848
GA072-055----	SHEEAUN (Tiaquin By.)	Redundant record	560397	733410
GA094-001----	ARDAUN	Redundant record	535951	725954
GA094-018----	DOUGHISKA	Quarry	534675	725609
GA094-024----	MERLINPARK	Designed landscape feature	533775	725452
GA094-028----	MERLINPARK	House - 18th/19th century	533784	725645
GA094-031----	MURROOGH	Redundant record	532892	724905
GA097-156001-	CAHERHENRYHOE	Souterrain	559311	720625
GA097-157----	CARROWROE NORTH (Athenry By.)	Redundant record	558082	724211
GA098-006----	BALLINROOAUN (Longford By.)	Quarry	574601	720834
GA098-007----	BALLINROOAUN (Longford By.)	House - 18th/19th century	573984	721562
GA098-012----	BALLINTOBER WEST	Redundant record	569273	724021
GA098-013----	BALLINTOBER WEST	Quarry	568643	723948
GA098-014----	BALLINTOBER WEST	Well	568707	723893
GA098-016----	BALLINTOBER WEST	Quarry	569480	723859
GA098-017----	BALLINTOBER WEST	Quarry	569277	723803
GA098-018----	BALLINTOBER WEST	Quarry	569620	723757
GA098-019----	BALLINTOBER WEST	Quarry	569250	723574
GA098-021----	BALLINTOBER WEST	Quarry	569365	723494
GA098-028003-	BALLYDONNELLAN EAST	House - 18th/19th century	572284	722359
GA098-030----	BALLYDONNELLAN EAST	Designed landscape feature	572468	721941
GA098-032----	BALLYDONNELLAN EAST	Memorial stone	572266	722358

Monument No.	Townland	Monument Type	ITM (E)	ITM (N)
GA098-033----	BALLYDONNELLAN WEST	Quarry	571829	722141
GA098-035----	BALLYHOGAN	Quarry	572034	720905
GA098-038----	BRACKLOON (Killoran ED)	Redundant record	573699	723679
GA098-047----	CAPPATAGGLE	Church	572504	725051
GA098-050----	CAPPATAGGLE	Quarry	573027	725510
GA101-073----	CLONFERT DEMESNE	Redundant record	595978	721285
GA101-074----	CLONFERT DEMESNE	Architectural fragment	596191	721299
GA101-075----	CLONFERT DEMESNE	Fulacht fia	596213	721153
GA101-076----	KILMACSHANE (Turbett)	Fulacht fia	597269	719514
GA101-077----	KILMACSHANE (Turbett)	Fulacht fia	597095	719594
GA106-103004-	KILMEEN	Round tower	566764	717334
GA084-136----	KINGSLAND SOUTH	Souterrain	551634	727461
GA108-128----	GORTALOUGHANE	Quarry	594067	717328
GA108-130----	GORTNAKILLA (Longford By.)	Quarry	590342	716217
GA108-132----	GORTNAKILLA (Longford By.)	Quarry	590270	715882
GA108-134----	GRANGE (Longford By.)	Quarry	588187	714892
GA108-135----	GRANGE (Longford By.)	Quarry	588412	714693
GA108-146----	KILQUAIN (Longford By.)	Quarry	585680	713831
GA108-147----	KILQUAIN (Longford By.)	Quarry	585624	713614
GA123-044----	DRUMMINALOUGH	Ringfort - cashel	550819	704185
GA123-045----	DRUMMINALOUGH	Ringfort - cashel	550676	704144
GA122-105----	KILTARTAN	Chapel	545142	705839
GA122-106----	KILTARTAN	School	545392	705731
GA098-074002-	CARTRONSHEELA	Enclosure	572249	723596
GA106-060002-	DARTFIELD	House - indeterminate date	569058	719278
GA098-093001-	DOON (Leitrim By.)	Field system	568702	720830
GA123-084----	RAKERIN	Ringfort - rath	547519	702682
GA123-085----	RINDIFIN	Ringfort - cashel	545754	701467
GA123-086----	RINDIFIN	Ringfort - cashel	545589	701455
GA098-098002-	EASTWELL	House - indeterminate date	570122	724866
GA098-098003-	EASTWELL	House - indeterminate date	570108	724860

Monument No.	Townland	Monument Type	ITM (E)	ITM (N)
GA098-098004-	EASTWELL	House - indeterminate date	570112	724867
GA098-137001-	WALLSCOURT	Church	569728	720094
GA099-072002-	COOLTYMURRAGHY (Clonmacnowen By.)	Bawn	579341	722629
GA099-090001-	DERREENBOY	Burial	578381	720074
GA099-114002-	KILLALLAGHTAN	Graveyard	575537	723983
GA099-114003-	KILLALLAGHTAN	Earthwork	575522	724020
GA087-261----	FOATS OR LEVALLYNEARL	Memorial stone (present location)	578767	728146
GA099-012----	ATTICOFFEY WEST,NEWTOWNKE LLY	Ringfort - rath	583428	724072
GA099-019001-	BALLAGH WEST (Clonmacnowen By.)	Bawn	581975	725202
GA099-071001-	COOLTYMURRAGHY (Clonmacnowen By.)	Souterrain	579468	723009
GA099-114005-	KILLALLAGHTAN	Enclosure	575636	723958
GA099-145001-	LOUGHTURK WEST	House - 18th/19th century	582560	723217
GA099-148001-	LOWPARK	Enclosure	576268	722614
GA122-103----	KILLOMORAN	Church	541089	705855
GA122-104----	KILTARTAN	Church	545165	705928
GA122-108----	LAVALLY (Kiltartan By.)	Designed landscape feature	545179	701752
GA122-110----	LISHEENACRANNAG H	Ringfort - cashel	543038	705483
GA122-111----	LISHEENACRANNAG H	Ringfort - cashel	542993	705416
GA122-112----	LISHEENACRANNAG H	Ringfort - cashel	542956	705368
GA122-117----	NEWTOWN (Beagh ED)	Ringfort - cashel	543696	702351
GA122-118----	NEWTOWN (Beagh ED)	Enclosure	543454	702223
GA122-138----	BALLYNASTAIG (Kiltartan By.)	Ringfort - cashel	541731	705370
GA123-002----	ANNAGH (Kiltartan By.)	Designed landscape feature	548532	704109
GA123-003----	ANNAGH (Kiltartan By.)	Anomalous stone group	548816	703961
GA123-004----	ANNAGH (Kiltartan By.)	Designed landscape feature	548766	703412
GA122-139----	DOONOWEN	Ringfort - cashel	542494	705053
GA123-001----	ANNAGH (Kiltartan By.)	Designed landscape feature	548615	704172
GA123-005----	ANNAGH (Kiltartan By.)	Designed landscape feature	548698	703170

Monument No.	Townland	Monument Type	ITM (E)	ITM (N)
GA123-006----	ANNAGH (Kiltartan By.)	Designed landscape - tree-ring	548802	702974
GA123-007----	ANNAGH (Kiltartan By.)	Redundant record	548717	702860
GA123-010----	ANNAGH (Kiltartan By.)	Designed landscape - tree-ring	548452	703164
GA123-011----	BALLYANEEN NORTH	Ringfort - cashel	547165	705453
GA123-012----	BALLYCAHALAN	Ringfort - rath	549715	705271
GA123-013----	BALLYCAHALAN	Ringfort - rath	549323	704849
GA123-014----	BALLYCAHALAN	Ringfort - rath	549487	704508
GA123-015----	BALLYCONNELL	Castle - tower house	549204	703504
GA123-016----	BALLYCONNELL, KNOCKROE (Kiltartan By.)	Ringfort - rath	549729	703677
GA123-017----	BALLYLEE (Kiltartan By.)	Ringfort - cashel	548106	706490
GA123-018----	BALLYLEE (Kiltartan By.)	Water mill - vertical-wheeled	548076	706325
GA123-037001-	CLOONBEG (Kiltartan By.)	Souterrain	548120	704219
GA123-019----	BALLYLEE (Kiltartan By.)	Castle - tower house	548101	706127
GA123-020----	BALLYTURIN	Ringfort - cashel	548818	701331
GA123-024----	CARRAGH	Enclosure	546601	702101
GA123-025----	CARRAGH	Ringfort - cashel	546662	701891
GA123-039----	CLOONMORRIS	Ringfort - rath	549235	701744
GA123-040----	CLOONMORRIS	Ringfort - unclassified	548790	701673
GA123-042----	CORKER	Ringfort - rath	545889	706595
GA123-043----	DOONALLY WEST	Enclosure	551266	705262
GA123-026----	CARRAGH	Redundant record	546856	702178
GA123-028----	CARROWNAVOHAN AUN, RINRUSH	Ringfort - rath	546258	705228
GA123-029----	CARROWNAVOHAN AUN	Ringfort - rath	546084	705105
GA123-030----	CASTLETOWN (Kiltartan By.)	Ringfort - rath	545729	705130
GA123-030001-	CASTLETOWN (Kiltartan By.)	Souterrain	545729	705130
GA123-031----	CASTLETOWN (Kiltartan By.)	Castle - Anglo-Norman masonry castle	545934	704720
GA123-034----	AN CLUAIN	Enclosure	547637	704577
GA123-035----	AN CLUAIN	Redundant record	548013	704567
GA123-037----	CLOONBEG (Kiltartan By.)	Ringfort - rath	548130	704229

Monument No.	Townland	Monument Type	ITM (E)	ITM (N)
GA123-049----	GORTEENANISKA	Children's burial ground	553478	706293
GA123-051----	GORTSTUCKANAGH	Cairn - clearance cairn	546472	701484
GA123-052----	KILBEACANTY	Ringfort - cashel	548101	702131
GA123-052001-	KILBEACANTY	Souterrain	548089	702134
GA123-053----	KILBEACANTY	Church	548137	701846
GA123-054----	KILBEACANTY	Redundant record	547521	701705
GA123-056----	KILBEACANTY	House - indeterminate date	548598	702065
GA123-058----	KNOCKROE (Kiltartan By.)	Ringfort - rath	550233	704608
GA123-059----	KNOCKROE (Kiltartan By.)	Ringfort - rath	550135	703968
GA123-060----	KNOCKROE (Kiltartan By.)	Children's burial ground	550026	703799
GA123-062----	LAVALLY (Kiltartan By.)	Ringfort - rath	546338	703020
GA123-063----	LAVALLY (Kiltartan By.)	Ringfort - cashel	545841	702975
GA123-063001-	LAVALLY (Kiltartan By.)	Souterrain	545833	702973
GA123-064----	LAVALLY (Kiltartan By.)	Ringfort - cashel	546152	702751
GA123-065----	LAVALLY (Kiltartan By.)	Burial ground	545914	702235
GA123-066----	LAVALLY (Kiltartan By.)	Souterrain	545835	703220
GA123-068----	LAVALLY (Kiltartan By.)	Fever hospital	545596	701827
GA123-069----	LISBRINE	Burial ground	550281	701618
GA123-070----	LISBRINE	Ritual site - holy well	550354	701576
GA123-072----	LISRABIRRA	Ringfort - rath	546566	704358
GA123-073----	LISRABIRRA	Redundant record	546599	703911
GA123-075----	NEWTOWN (Kiltartan ED)	Ringfort - rath	546971	706708
GA123-075001-	NEWTOWN (Kiltartan ED)	Souterrain	546971	706708
GA123-077----	NEWTOWN (Kiltartan ED)	Enclosure - large enclosure	546644	706286
GA123-078----	NEWTOWN (Kiltartan ED)	Ringfort - rath	546579	706148
GA123-078001-	NEWTOWN (Kiltartan ED)	Souterrain	546579	706148
GA123-079----	NEWTOWN (Kiltartan ED),RINRUSH	Ringfort - rath	546484	706089

Monument No.	Townland	Monument Type	ITM (E)	ITM (N)
GA123-080----	RAKERIN	Ritual site - holy well	547629	702748
GA123-081----	RAKERIN	Ringfort - rath	546784	702724
GA123-082----	RAKERIN	Ringfort - rath	547548	702327
GA123-083----	RAKERIN	Ringfort - cashel	546939	702329
GA123-091----	RINNEEN (ED Kiltartan)	Ringfort - rath	546187	703615
GA123-092----	RINRUSH	Children's burial ground	546378	706104
GA123-093----	RINRUSH	Fulacht fia	546116	705297
GA123-094----	RINRUSH	Burnt mound	546314	705464
GA123-095----	RUSSAUN	Ringfort - cashel	547978	701343
GA123-098----	STREAMSTOWN (Kiltartan By.)	Children's burial ground	548424	705252
GA123-099----	TURRA MORE	Designed landscape - tree-ring	547407	702896
GA123-102----	ANNAGH (Kiltartan By.)	Designed landscape feature	548478	703880
GA124-001----	KILBEG (Loughrea By.),BOLEYNEENDOR RISH,DERRYBRIEN WEST,TOORMACNE VIN	Ringfort - cashel	558604	704783
GA124-002----	CULLENAGH	Standing stone	564801	705875
GA124-004----	DERRYBRIEN EAST	Enclosure	559959	701558
GA124-005----	DERRYBRIEN EAST	Burial ground	559523	701748
GA124-006----	DERRYBRIEN NORTH	Monumental structure	561505	705505
GA125-001001-	ABBEY (Leitrim By.)	Penitential station	573656	706103
GA125-014----	BALLYCORBAN	Enclosure	569652	704145
GA125-015----	BALLYCORBAN	Ringfort - rath	570030	704225
GA125-017----	BALLYGOWAN	Ringfort - rath	573752	704852
GA125-018----	BALLYGOWAN	Ringfort - rath	574248	704166
GA125-020----	BALLYNAGAR	Ringfort - rath	571988	704251
GA125-021----	BALLYNAGAR	Country house	571579	704032
GA125-086----	KYLENAGAPPA	Enclosure	568123	705207
GA125-090----	LACKAN (Leitrim By.)	Ringfort - rath	574477	704236
GA125-001002-	ABBEY (Leitrim By.)	Ritual site - holy well	573651	706096
GA125-004----	ALLYKEOLAUN	Ringfort - rath	567537	706203
GA125-005----	ALLYKEOLAUN	Ringfort - rath	567492	705885
GA125-008----	ALLYKEOLAUN	Enclosure	567461	705729
GA125-009----	BALLINLOUGH (Leitrim By.)	Ringfort - rath	569393	702668
GA125-010----	BALLINLOUGH (Leitrim By.)	Crannog	569266	702957

Monument No.	Townland	Monument Type	ITM (E)	ITM (N)
GA125-011----	BALLINLOUGH (Leitrim By.)	Crannog	569355	702991
GA125-012----	BALLINLOUGH (Leitrim By.)	Crannog	569540	702995
GA125-013----	BALLYCORBAN	Ringfort - rath	569866	703857
GA125-013001-	BALLYCORBAN	Souterrain	569866	703857
GA125-023----	BARNABOY (Leitrim By.)	Ringfort - rath	572237	705976
GA125-027----	CAPPAGHCON EAST	Enclosure	571517	703264
GA125-028----	CARROWROE (Marblehill ED)	Ringfort - rath	568699	704805
GA125-029----	CARROWROE (Marblehill ED)	Country house	569227	704673
GA125-030----	CARROWROE (Marblehill ED)	Designed landscape feature	569027	704663
GA125-031----	CARTRON SOUTH	Ringfort - rath	569247	704394
GA125-032----	CARTRON SOUTH	Cairn - radial-stone cairn	569431	704036
GA125-034----	CARTRON SOUTH	Redundant record	569304	703985
GA125-035----	CLOONEEN (Leitrim By.)	Ringfort - rath	568997	705000
GA125-036----	CLOONEEN (Leitrim By.)	Castle - unclassified	569384	704675
GA125-037----	CLOONEEN (Leitrim By.)	Standing stone	569346	705113
GA125-039----	COMMONS EAST	Stone circle	571682	701849
GA125-040----	COOLFIN (Leitrim By.)	Castle - tower house	574516	705567
GA125-042----	CREGG (Leitrim By.)	Ringfort - rath	571003	704916
GA125-045----	CREGG (Leitrim By.)	Megalithic tomb - wedge tomb	570913	705105
GA125-046----	CREGG (Leitrim By.)	Redundant record	571132	705231
GA125-047----	CREGG (Leitrim By.)	Kiln - lime	571030	705203
GA125-048----	CUILLEEN (Leitrim By.)	Ringfort - rath	572114	705120
GA125-051----	CUILLEENDAEAGH	Quarry	571277	704126
GA125-053----	DERRYVUNLAM	Ringfort - rath	574321	703789
GA125-054----	DRUM (Leitrim By.)	Children's burial ground	567675	705469
GA125-055----	DRUMKEARY EAST	Ringfort - rath	569029	705594
GA125-056----	EAGLEHILL	Enclosure	573317	706159
GA125-057----	EAGLEHILL	Country house	573032	706378
GA125-058----	FRIARY	Religious house - Cistercian monks	573710	705866
GA125-060----	GORTNAKILLA (Leitrim By.)	Enclosure	570821	703701

Monument No.	Townland	Monument Type	ITM (E)	ITM (N)
GA125-061----	GORTNAKILLA (Leitrim By.)	Designed landscape feature	570814	703633
GA125-062----	GORTNAKILLA (Leitrim By.)	Ringfort - rath	571162	703664
GA125-063----	GORTNAKILLA (Leitrim By.)	Quarry	570689	703475
GA125-070----	KNOCKAUNBAUN (Drumkeary ED)	Ringfort - rath	571629	706440
GA125-071----	KNOCKAUNBAUN (Drumkeary ED)	Quarry	571796	706289
GA125-074----	KNOCKAUNCARRAG H (Leitrim By.)	Standing stone	572149	700475
GA125-075----	KNOCKAUNDARRAG H	Quarry	567103	705809
GA125-077----	KNOCKAUNNAKIRKE EN	Ringfort - rath	572180	705491
GA125-077001-	KNOCKAUNNAKIRKE EN	Souterrain	572180	705491
GA125-078----	KNOCKDRUMMORE	Ringfort - rath	568955	703848
GA125-081----	KNOCKMOYLE EAST	Ringfort - rath	566937	704554
GA125-082----	KNOCKROE (Leitrim By.)	Standing stone	568930	705425
GA125-083----	KNOCKROE (Leitrim By.)	Megalithic structure	569193	705381
GA125-084----	KNOCKROE (Leitrim By.)	Quarry	569315	705239
GA125-092----	LAGGOO	Children's burial ground	566329	702881
GA125-094----	LAGGOO	Ringfort - rath	567080	702333
GA125-096----	LAGGOO	Enclosure	566966	702585
GA125-101----	LECARROW NORTH	Ringfort - rath	570638	704282
GA125-102----	LECARROW SOUTH	Redundant record	570719	703218
GA125-103----	LISS (Leitrim By.)	Ringfort - rath	570427	706401
GA125-105----	LISSANISKA (Leitrim By.)	Ringfort - rath	570676	705820
GA125-106----	LISSANISKA (Leitrim By.)	Ringfort - rath	570426	705718
GA125-107----	LISSANISKA (Leitrim By.)	Ringfort - rath	570759	705326
GA125-108----	LISSANISKA (Leitrim By.)	Ringfort - rath	570524	705286
GA125-109----	LISSANISKA (Leitrim By.)	Ringfort - rath	570248	705422
GA125-109001-	LISSANISKA (Leitrim By.)	Souterrain	570248	705422
GA125-112----	LISSANISKA (Leitrim By.)	Fulacht fia	570183	705314

Monument No.	Townland	Monument Type	ITM (E)	ITM (N)
GA125-115----	LOUGHPARK (Leitrim By.)	Ringfort - rath	569436	703492
GA125-117----	MARBLEHILL	Ringfort - rath	568192	704411
GA125-118001-	MARBLEHILL	Burial ground	568876	704214
GA125-119----	MARBLEHILL	Megalithic tomb - portal tomb	568717	704124
GA125-120----	MARBLEHILL	Megalithic structure	568447	704134
GA125-122----	MARBLEHILL	Designed landscape feature	568657	703703
GA125-123----	MARBLEHILL	Megalithic structure	568291	703699
GA125-124001-	MARBLEHILL	Ringfort - rath	568114	703739
GA125-124002-	MARBLEHILL	Souterrain	568114	703739
GA125-124003-	MARBLEHILL	Icehouse	568130	703762
GA125-125----	MARBLEHILL	Anomalous stone group	568003	703734
GA125-127----	MARBLEHILL	Quarry	568321	703557
GA125-128----	MARBLEHILL	Megalithic tomb - wedge tomb	568437	703505
GA125-130----	MARBLEHILL	Megalithic structure	568094	703388
GA125-131----	MARBLEHILL	Megalithic structure	568148	703261
GA125-132----	MARBLEHILL	Burial ground	567560	703581
GA125-134----	MARBLEHILL	Country house	567913	703943
GA125-136----	MOYGLASS	Children's burial ground	568527	703020
GA125-138----	MOYGLASS	Ringfort - rath	568783	702547
GA125-140----	NEWTOWN NORTH	Ringfort - rath	571215	706342
GA125-141----	ROSSEESHAL	Ringfort - rath	569140	703641
GA125-142----	ROSSEESHAL	Redundant record	569340	703166
GA125-144----	SLATEFIELD	Barrow - pond barrow	568761	703057
GA125-145----	SLATEFIELD	Ringfort - rath	569018	702634
GA125-146----	WOODFORD	Burial ground	573040	700472
GA126-002----	BALLYSHRULE	Redundant record	579502	705951
GA126-003----	CAHER (Portumna ED)	Quarry	582997	706233
GA126-005----	CLAGGERNAGH EAST	Quarry	582459	704883
GA126-015----	CLOONMOYLAN (Abbeyville ED)	Country house	579659	701937
GA126-018----	CLOONMOYLAN (Ballyglass ED)	Children's burial ground	578505	704603
GA126-021----	CRANNAGH (Leitrim By.)	Designed landscape feature	577423	705733

Monument No.	Townland	Monument Type	ITM (E)	ITM (N)
GA126-028----	DERRYVUNLAM	Children's burial ground	577164	702655
GA126-033----	KILLEEN SOUTH	Mill - unclassified	579785	705623
GA126-037----	KYLEMORE (Leitrim By.)	Quarry	575946	705029
GA126-052----	PORTUMNA DEMESNE	Country house	583861	703589
GA126-053----	PORTUMNA DEMESNE	Designed landscape - tree-ring	584007	703682
GA126-054----	PORTUMNA DEMESNE	Designed landscape - tree-ring	584057	703605
GA126-055----	PORTUMNA DEMESNE	Designed landscape - tree-ring	584247	703681
GA126-057----	PORTUMNA DEMESNE	Designed landscape - folly	583452	704048
GA126-062----	PORTUMNA DEMESNE	Designed landscape - folly	582817	703721
GA126-068----	PORTUMNA DEMESNE	Causeway	582329	704327
GA126-069----	PORTUMNA DEMESNE	Kiln - lime	582774	703484
GA126-070----	ROSTURRA	Enclosure	575955	701827
GA126-071----	SAWNAGH	Enclosure	580191	704960
GA126-073----	SAWNAGH	Burial	580011	703936
GA126-075----	SHANVALLY (Longford By.)	Quarry	581921	704863
GA126-081----	STONYISLAND	Souterrain	581773	703706
GA127-005----	FAIRYHILL	Canal	586685	704748
GA127-014----	PORTUMNA	Designed landscape feature	585311	704730
GA127-018----	PORTUMNA DEMESNE	House - fortified house	585212	704026
GA127-019----	PORTUMNA DEMESNE	Religious house - Dominican friars	585423	703964
GA127-020----	PORTUMNA DEMESNE	Castle - unclassified	585339	703658
GA127-021----	PORTUMNA DEMESNE	Icehouse	585601	703862
GA127-023----	PORTUMNA DEMESNE	Designed landscape - folly	585907	704033
GA127-026----	PORTUMNA DEMESNE	Settlement deserted - medieval	585424	703963
GA101-040----	CLONFERT (BUTSON)	Road - gravel/stone trackway - peatland	596906	720975
GA101-041----	CLONFERT (BUTSON)	Structure - peatland	597411	720940
GA106-171----	BALLYNAHISTIL	Souterrain	569041	717851

Monument No.	Townland	Monument Type	ITM (E)	ITM (N)
GA101-042----	KILMACSHANE (Turbett)	Road - class 2 togher	598976	719988
GA101-043----	KILMACSHANE (Turbett)	Road - class 2 togher	598646	719935
GA106-172----	BALLYDAVID	Redundant record	568721	717539
GA100-176----	ANNAGHCORRIB	Structure - peatland	593440	723469
GA106-173----	BALLYNAHISTIL	Field system	569814	717581
GA101-038----	CARTA	Road - class 3 togher	599441	720890
GA101-039----	CLONFERT (BUTSON)	Road - class 3 togher	597291	721190
GA106-029001-	BALLYNAHISTIL	Field boundary	569443	717553
GA100-172----	GARRYDUFF (Longford By.)	Road - class 1 togher	593888	723755
GA100-173----	ANNAGHCORRIB,CO OLCARTA WEST	Road - gravel/stone trackway - peatland	592755	722801
GA100-174----	ANNAGHCORRIB,CO OLCARTA WEST	Road - gravel/stone trackway - peatland	592763	722817
GA100-175----	ANNAGHCORRIB	Road - class 3 togher	592873	722790
GA100-181----	ANNAGHCORRIB	Structure - peatland	593192	723968
GA101-033----	CARTA	Road - class 3 togher	599246	720860
GA101-034----	CARTA	Road - class 3 togher	599431	720660
GA101-035----	CARTA	Road - class 3 togher	599411	720730
GA101-036----	CARTA	Structure - peatland	599461	720930
GA101-037----	CARTA	Road - class 3 togher	599461	720900
GA101-044----	KILMACSHANE (Turbett)	Road - class 2 togher	598714	719985
GA101-045----	KILMACSHANE (Turbett)	Road - class 3 togher	598741	720000
GA101-046----	KILMACSHANE (Turbett)	Structure - peatland	598751	720005
GA101-047----	KILMACSHANE (Turbett)	Structure - peatland	598633	719813
GA101-048----	KILMACSHANE (Turbett)	Road - class 3 togher	598641	719790
GA101-049----	KILMACSHANE (Turbett)	Road - class 2 togher	598759	719985
GA101-050----	CARTA,KILMACSHAN E (Turbett)	Road - class 1 togher	599096	720500

Monument No.	Townland	Monument Type	ITM (E)	ITM (N)
GA101-051----	KILMACSHANE (Turbett)	Road - class 3 togher	598651	719760
GA101-052----	KILMACSHANE (Turbett)	Structure - peatland	598815	720030
GA101-053----	KILMACSHANE (Turbett)	Road - class 2 togher	598761	719928
GA101-054----	KILMACSHANE (Turbett)	Road - class 3 togher	598731	719860
GA101-055----	KILMACSHANE (Turbett)	Road - class 3 togher	598789	719950
GA101-056----	KILMACSHANE (Turbett)	Road - class 2 togher	598804	719940
GA101-057----	KILMACSHANE (Turbett)	Structure - peatland	598831	719970
GA101-058----	KILMACSHANE (Turbett)	Road - class 3 togher	598806	719930
GA101-059----	KILMACSHANE (Turbett)	Road - class 3 togher	598736	719830
GA101-060----	KILMACSHANE (Turbett)	Road - class 3 togher	598731	719710
GA101-061----	KILMACSHANE (Turbett)	Road - class 2 togher	598818	720412
GA101-062----	KILMACSHANE (Turbett)	Road - class 3 togher	599056	720329
GA101-063----	KILMACSHANE (Turbett)	Road - gravel/stone trackway - peatland	598630	719820
GA101-064----	KILMACSHANE (Turbett)	Road - class 2 togher	597849	719823
GA101-065----	KILMACSHANE (Turbett)	Structure - peatland	597731	720910
GA100-177----	KYLEMORE (Longford By.),LISMANNY	Road - class 2 togher	592310	724959
GA100-178----	KYLEMORE (Moycullen By.)	Structure - peatland	592182	724509
GA101-066----	COOLCARTA EAST	Pitfall trap	594912	722864
GA101-067----	COOLCARTA EAST	Redundant record	594707	723169
GA057-001002-	ANBALLY	Bawn	541040	741222
GA057-009----	ANNAGH (Clare By.)	Country house	545387	741640
GA057-015----	ANNAGH HILL	Redundant record	545547	740162
GA057-021----	ARDSKEA BEG	Country house	544824	742448
GA057-023----	ARDSKEA MORE	Redundant record	542788	741814
GA057-024----	ARDSKEA MORE	Country house	543698	742056
GA057-030----	BALLINPHUIL	Redundant record	543661	744625
GA057-032001-	BALLINTOBER (Clare By.)	Redundant record	543570	743038
GA057-032002-	BALLINTOBER (Clare By.)	Redundant record	543542	743051

Monument No.	Townland	Monument Type	ITM (E)	ITM (N)
GA057-044001-	BALLYBRONE	Redundant record	544402	739582
GA057-049----	BROCKAGH (Clare By.)	Quarry	544774	743604
GA057-060----	BULLAUN (Clare By.)	Redundant record	543220	740373
GA057-061----	DAWROS,BULLAUN (Clare By.),TONAMACE (Kilmoylan ED),COMMON (Kilmoylan ED)	Redundant record	542814	741028
GA057-075----	CARHEENSHOWAGH	Quarry	540876	744487
GA057-084----	CORBALLY SOUTH	Country house	541839	739608
GA057-089001-	CORROFIN	Bridge	542516	743352
GA057-092----	CORROFIN	Designed landscape feature	542139	743466
GA057-093----	CORROFIN	Designed landscape feature	542079	743418
GA057-094----	CORROFIN	Designed landscape feature	542194	743625
GA057-095----	CORROFIN	Designed landscape feature	542263	743645
GA057-096----	CORROFIN	Country house	541900	743459
GA057-104----	CURRYLAUR	Redundant record	542108	744738
GA057-107001-	DAWROS	Ringfort - rath	542512	740682
GA057-150----	AN TAMHNACH MHÃ“R	Designed landscape feature	540342	742837
GA057-151----	AN TAMHNACH MHÃ“R	Designed landscape feature	540186	742418
GA057-152----	AN TAMHNACH MHÃ“R	Designed landscape feature	540268	742362
GA057-153----	AN TAMHNACH MHÃ“R	Designed landscape feature	540070	742876
GA057-159----	BALLYBRONE	Ringfort - cashel	544150	739311
GA058-003----	ABBERT DEMESNE	Country house	554558	742685
GA058-005001-	ANNAGH HILL	Redundant record	545944	739530
GA058-008----	ABBEY (Tiaquin By.),BALLINA	Boundary mound	549235	743993
GA058-017----	BALLYGLOONEEN	Designed landscape feature	546270	740956
GA058-036----	BROOKLODGE DEMESNE	Chapel	546566	742067
GA058-037001-	CAHERNAGLASS	Well	552015	740371
GA058-047----	CORRAFAIREEN	Redundant record	550279	739518
GA058-050----	CORRAFAIREEN	Redundant record	551363	739033
GA058-062001-	GLENNAVEEL	Ritual site - holy well	550617	741277
GA058-063----	GRAIGUEBAUN	Redundant record	553295	742187

Monument No.	Townland	Monument Type	ITM (E)	ITM (N)
GA058-061001-	GLENNAVEEL	Cairn - unclassified	550666	741342
GA058-061002-	GLENNAVEEL	Cairn - unclassified	550675	741366
GA058-076----	NEWTOWN (Tiaquin By.)	Country house	553104	743658
GA058-085----	CULLIAGH NORTH	Ringfort - rath	549759	742817
GA059-005----	BALLYBAUN (Derryglassaun ED)	House - indeterminate date	557584	738852
GA059-006----	BALLYNASOORAGH EIGHTER	Country house	564695	742992
GA059-007001-	CALTRAGHCREEN	Ringfort - rath	563430	739949
GA059-009----	CALTRAGHCREEN,K NOCKAVILLA	Brickworks	563040	739995
GA059-012----	CARROWNACREGG WEST	Designed landscape - tree-ring	561123	744590
GA059-013----	CARROWNACREGG WEST	Designed landscape - tree-ring	561129	744483
GA059-014----	CARROWNACREGG WEST	Country house	560858	744568
GA059-017----	CLOONMWEELAUN (Tiaquin By.)	Burial ground	560710	741812
GA059-020----	CLOVERFIELD	Quarry	563670	744528
GA059-026----	CROSS OUGHTER	Country house	561762	739931
GA059-042----	KILLAMUDE WEST	Church	563994	738838
GA059-048----	MENLOUGH COMMONS	Church	561698	741359
GA059-049----	MENLOUGH COMMONS	Graveyard	561707	741359
GA059-053001-	MENLOUGH OUGHTER	Chapel	561935	741501
GA059-055----	MONEEN (Tiaquin By.)	Country house	563546	741198
GA059-058----	MOUNTHAZEL	House - 18th/19th century	564536	739183
GA059-064004-	WINDFIELD DEMESNE	Designed landscape feature	557261	743272
GA059-062----	WINDFIELD DEMESNE	Designed landscape feature	556751	743536
GA059-063----	WINDFIELD DEMESNE	Designed landscape feature	557026	743469
GA059-064001-	WINDFIELD DEMESNE	Designed landscape - tree-ring	557326	743335
GA059-064002-	WINDFIELD DEMESNE	Designed landscape feature	557085	743268
GA059-064003-	WINDFIELD DEMESNE	Designed landscape - tree-ring	557227	743261
GA059-064005-	WINDFIELD DEMESNE	Designed landscape - tree-ring	557078	743198

Monument No.	Townland	Monument Type	ITM (E)	ITM (N)
GA059-064006-	WINDFIELD DEMESNE	Designed landscape feature	557111	743133
GA059-064011-	WINDFIELD DEMESNE	Designed landscape feature	557498	743433
GA059-064012-	WINDFIELD DEMESNE	Designed landscape feature	557470	743138
GA059-064013-	WINDFIELD DEMESNE	Designed landscape feature	557495	743056
GA060-003----	AGHANAHIL	Country house	565775	741191
GA060-007----	ASHFIELD (Tiaquin By.)	Quarry	566005	740916
GA060-009----	BALLYARA	Mill - corn	565523	740480
GA060-011----	BALLYNASOORAGH EIGHTER	Quarry	565487	742757
GA060-014----	BELDERNY SOUTH	Redundant record	569796	744463
GA060-020----	BREDAGH (Kilconnell By.)	Redundant record	573376	743337
GA060-021----	BREDAGH (Kilconnell By.)	Quarry	573625	743742
GA060-022----	BREDAGH (Kilconnell By.)	Quarry	573141	743337
GA060-023----	BREDAGH (Kilconnell By.)	Quarry	573815	743441
GA060-027001-	CALTRA	Church	571073	743038
GA060-029----	CALTRA	Quarry	571614	743834
GA060-031----	CALTRA	Quarry	571614	744147
GA060-032----	CALTRA	Quarry	571465	743926
GA060-033----	CALTRA	Quarry	570765	743589
GA060-034----	CALTRA	Quarry	570539	743251
GA060-035----	CALTRA	Quarry	570725	743173
GA060-036----	CALTRA	Redundant record	571965	743878
GA060-047001-	CLONBROCK DEMESNE	Children's burial ground	574175	738728
GA060-058----	CLOONPEE	Mill - corn	572089	740517
GA060-067----	ESKER (Annagh ED)	Quarry	567972	739427
GA060-068----	ESKER (Annagh ED)	Quarry	568427	739291
GA060-070----	ESKER (Annagh ED)	Country house	568093	740432
GA060-076----	ESKERBALLYCAHILL	Quarry	572645	743536
GA060-077----	ESKERBALLYCAHILL	Quarry	572831	743761
GA060-082----	GALLAGH	Quarry	568144	743345
GA060-087----	GARRAFINE (Trench)	Quarry	569362	740152
GA060-088----	GARRAFINE (Trench)	Quarry	569540	739985
GA060-089----	GARRAFINE (Trench),GARRAFINE (Ussher)	Quarry	569721	739836
GA060-090----	GARRAFINE (Ussher)	Quarry	569661	739663

Monument No.	Townland	Monument Type	ITM (E)	ITM (N)
GA060-093----	GARRYDUFF (TiaquinQuarry By.)		571104	741402
GA060-094----	GARRYDUFF (TiaquinQuarry By.)		571052	741487
GA060-095----	GARRYDUFF (TiaquinQuarry By.)		571231	741557
GA060-096----	GARRYDUFF (TiaquinQuarry By.)		570632	740931
GA060-098----	GLEBE (Caltra ED)	Country house	572474	744090
GA060-101----	GRAIGUENAVADDO GE	Quarry	571050	744736
GA060-110----	GREENVILLE	Mill - corn	568516	744539
GA060-111----	GREENVILLE	House - 20th century	569172	744352
GA060-124----	KINCLARE	Quarry	570747	741718
GA060-125----	KINCLARE	Quarry	570691	741532
GA060-126----	KINCLARE	Quarry	570312	741312
GA060-118----	KILLAMUDE EAST	Mass-rock	565459	739804
GA060-127----	KINCLARE	Quarry	570558	741191
GA060-128----	KINCLARE	Redundant record	570974	742556
GA060-137----	LATTOON	Quarry	575233	743319
GA060-138----	LATTOON	Quarry	575144	743262
GA060-139----	LATTOON	Quarry	575089	743209
GA060-141----	LATTOON	Quarry	574217	743228
GA060-142----	LATTOON	Quarry	574124	743381
GA060-143----	LATTOON	Quarry	574078	743562
GA060-144----	LATTOON	Quarry	573825	743325
GA060-145----	LATTOON	Quarry	573623	742728
GA060-147----	LEHANAGH	Quarry	565950	743678
GA060-149----	LISGUB EAST	Quarry	568831	739377
GA060-150----	LISGUB EAST	Country house	569394	738506
GA060-152----	LISGUB WEST	Quarry	568833	738848
GA060-167----	LISNAGREE	Quarry	569297	743327
GA060-168----	LOUGHAUNBOY	Quarry	574228	744795
GA060-169----	LOUGHAUNBOY	Quarry	574131	744405
GA060-170----	LOUGHAUNBOY	Quarry	574154	744333
GA060-173----	LUGHANAGH	Quarry	574057	744683
GA060-180----	RAHINS	Quarry	565648	743540
GA060-182----	RATHBAUN (Tiaquin Quarry By.)		569786	741684
GA060-183----	SCARRETH	Quarry	569214	739408
GA060-188----	TICOOLY (Carr)	Quarry	573204	744547
GA060-189----	TICOOLY (Carr)	Quarry	573539	744593
GA060-190----	TICOOLY (Carr)	Quarry	573549	744524
GA061-001----	ACRE EAST	Boundary mound	581159	742599

Monument No.	Townland	Monument Type	ITM (E)	ITM (N)
GA061-012----	AHASCRAUGH WEST	Church	578206	738799
GA061-013----	AHASCRAUGH WEST	Church	577887	738519
GA061-040----	CASTLEGAR EAST	Pump	580923	739710
GA061-124----	WESTON	House - 18th/19th century	578664	739587
GA061-125----	CASTLEGAR WEST, WESTON	Redundant record	578892	739249
GA061-126001-	WESTON	House - 18th/19th century	577983	740383
GA061-130----	DERRYFADDA, SRAH GARVE	Boundary mound	583252	743907
GA070-002----	BALLYGLASS (Clare By.)	Redundant record	543190	737422
GA070-003----	BALLYGLASS (Clare By.)	Redundant record	543422	737703
GA070-004----	BALLYNASHEEOGE	Redundant record	544650	736534
GA070-005----	BARNABOY (Deerpark ED)	Redundant record	544944	738674
GA070-028----	CARHEENLEA	Kiln - lime	544027	735047
GA070-041----	COOLARAN	Designed landscape feature	542309	735182
GA070-044----	COOLARAN	Quarry	543004	734527
GA070-048----	CORBALLY SOUTH	Enclosure	541268	738874
GA070-049----	CORBALLY SOUTH	Redundant record	541415	738849
GA070-062----	DERRYMACLAUGHN A	Redundant record	544807	737895
GA070-063----	DERRYMACLAUGHN A	Redundant record	544969	737767
GA070-068001-	GRANGE EAST	Souterrain	544076	733305
GA070-081----	KNOCKDOEBEG WEST	House - 18th/19th century	540409	736753
GA070-086----	KNOCKDOEMORE (Lackaghbeg ED)	Redundant record	540059	735553
GA070-087----	KNOCKDOEMORE (Lackaghbeg ED)	Redundant record	539685	735906
GA070-094----	MONARD	Redundant record	544067	737065
GA070-102----	KNOCKDOEMORE (Lackaghbeg ED), LACKAGH BEG	Church	540684	735807
GA070-103----	LACKAGH BEG	Architectural fragment	540754	735851
GA071-003----	BELLEVILLE DEMESNE	Redundant record	548837	733910
GA071-070----	MOUNTBROWNE	Redundant record	547291	733463
GA071-071----	MONTPELIER	Enclosure	552160	732551
GA071-077----	SAINTELLEN	Redundant record	548218	732519
GA071-079----	SHOODAUN	Chapel	554558	732725

Monument No.	Townland	Monument Type	ITM (E)	ITM (N)
GA072-003----	BALLYGLASS (Tiaquin By.)	Church	561059	735112
GA072-005----	CALTRAGHBREEDY,S HANBALLARD	Boundary mound	563799	732961
GA072-007001-	CLOGH	Souterrain	558229	733701
GA072-010----	CLOGH,CORMACUA GH WEST	Boundary mound	556168	732890
GA072-011----	CLOGH,CORMACUA GH EAST	Boundary mound	558727	734798
GA072-012----	CLOGH,GORTNALON E NORTH	Boundary mound	558449	732286
GA072-013----	CLOONCAH (Kilconnell By.),GORTRONNAGH ,LENAREAGH	Boundary mound	562141	732348
GA072-015----	CLONKEENKERRILL	Cross	561341	737039
GA072-017----	COLMANSTOWN	House - 18th/19th century	559836	738379
GA072-056----	CORMACUAGH EAST,CORMACUAGH WEST,SHOODAUN	Boundary mound	555786	732763
GA072-058----	TEMPLE	House - 18th/19th century	559605	732811
GA072-066----	TIAQUIN DEMESNE	Country house	556854	735262
GA072-067----	CLOONCAH (Kilconnell By.),SHANBALLARD	Boundary mound	562772	732572
GA073-001----	ALLOONBAUN	Mill - cloth	568823	737584
GA073-004----	ALLOON UPPER	Church	567527	736789
GA073-008----	ANNAGH (Kilconnell By.)	Quarry	569712	737373
GA073-009----	ANNAGH (Kilconnell By.)	Quarry	570295	737260
GA073-011----	ATTIREGAN	Mill - corn	570855	735827
GA073-015----	BALLYGLASS (Kilconnell By.)	Redundant record	572594	732491
GA073-016001-	BALLYMACWARD	Church	567986	736613
GA073-016002-	BALLYMACWARD	Graveyard	567993	736613
GA073-031----	CALLOW (Kilconnell By.)	Quarry	571367	733484
GA073-041----	CARROWMANAGH (Kilconnell By.)	Redundant record	573946	732427
GA073-044----	CARROWNEA	Country house	567309	735470
GA073-045----	CARROWNEA LOWER	Quarry	567498	735639
GA073-057----	CAVE (Kilconnell By.)	Redundant record	565971	736450

Monument No.	Townland	Monument Type	ITM (E)	ITM (N)
GA073-063----	CLONBROCK DEMESNE	Designed landscape feature	573868	738384
GA073-075001-	DOON UPPER	Burial	573154	735871
GA073-086----	GREENHILLS	Country house	566742	733239
GA073-090----	HAMPSTEAD	Country house	565811	738155
GA073-097----	HILLSWOOD	Quarry	570633	732769
GA073-099----	HILLSWOOD	Redundant record	571726	732381
GA073-100----	HILLSWOOD	Country house	571238	732613
GA073-118----	LISGUB EAST	Designed landscape feature	568993	738009
GA073-119----	LISGUB EAST	Redundant record	569032	738109
GA073-122----	LISGUB WEST	Redundant record	568736	738477
GA073-129----	LISSARD	Redundant record	574406	733227
GA073-132----	LOUGHACLERYBEG	Redundant record	570640	733564
GA073-134----	LOUGHAUNBREAN (Kilconnell By.)	Quarry	572673	733020
GA073-135----	LOWVILLE	Redundant record	575128	737122
GA073-137----	MONAMBRAHER	House - 18th/19th century	573142	732159
GA073-146----	MOUNTVENTURE	Country house	566557	736826
GA073-148----	MOYARWOOD	Quarry	566554	734064
GA073-152----	TRUST	Quarry	573439	734528
GA073-153----	TRUST	Redundant record	572696	734639
GA073-154----	TULLAWICKY	Redundant record	568231	734621
GA073-155----	TULLAWICKY	Quarry	568463	735058
GA073-156----	WHITEPARK	Mill - corn	568184	736337
GA073-158----	WOODLAWN	Kiln - lime	567826	732245
GA073-159----	WOODLAWN	Redundant record	567901	732195
GA074-003----	ADDERGOOLE SOUTH	Redundant record	583997	736820
GA074-007----	ANNAGHBEG (Clonmacnowen By.)	House - 18th/19th century	582041	735152
GA074-008----	ANNAGHBEG (Clonmacnowen By.)	Building	582218	735571
GA074-009----	ADDERGOOLE NORTH,ADDERGOOL E WEST,ANNAGHBEG (Clonmacnowen By.)	Boundary mound	582324	737275
GA074-010----	ANNAGHBEG (Clonmacnowen By.)	House - 20th century	582288	735670
GA074-012----	ASHFORD	House - 18th/19th century	583976	732829
GA074-015----	BALLYGLASS (Mahon)	House - 18th/19th century	581038	735793
GA074-018001-	CALTRAGHLEA	Church	579333	734836

Monument No.	Townland	Monument Type	ITM (E)	ITM (N)
GA074-018002-	CALTRAGHLEA	Graveyard	579337	734835
GA074-038----	CLOONIGNY	Redundant record	576775	734142
GA074-041----	CREGGAUN (Clonmacnowen By.)	House - 18th/19th century	582505	734432
GA074-052----	FAIRFIELD (Clonmacnowen By.)	House - 18th/19th century	578045	735920
GA074-060----	KILGERRILL	House - 18th/19th century	576420	733012
GA074-072----	KILLURE MORE	House - 18th/19th century	579518	733142
GA085-055001-	GORTNALONE NORTH,GORTNALON E SOUTH	Boundary mound	560615	731683
GA085-067----	KNOCKATOGHER	House - 18th/19th century	557741	726805
GA085-074----	GORTNALONE NORTH,LENAREAGH	Boundary mound	560651	731874
GA085-075001-	GORTNALONE NORTH,GORTNALON E SOUTH,LENAREAGH	Boundary mound	560758	731669
GA085-075002-	GORTNALONE SOUTH,LENAREAGH	Boundary mound	560823	731662
GA085-078001-	LISDUFF (Kilconnell By.)	House - vernacular house	559394	728793
GA085-078002-	LISDUFF (Kilconnell By.)	House - vernacular house	559389	728821
GA085-081----	RAFORD	Mill - corn	560995	726218
GA085-085----	STREAMSFORD	House - 18th/19th century	563712	730632
GA086-001001-	ABBEYFIELD	Ritual site - holy well	573347	731522
GA086-001002-	ABBEYFIELD	Ritual site - holy well	573352	731515
GA086-001003-	ABBEYFIELD	Ritual site - holy well	573246	731434
GA086-001004-	ABBEYFIELD	Field system	573282	731476
GA086-003----	ARDROS	Redundant record	574676	729770
GA086-004----	ARDROS	Redundant record	574550	729667
GA086-005----	ARDROS	Redundant record	574552	729481
GA086-007----	ARDROS	Redundant record	574203	729762
GA086-008----	ARDROS	Redundant record	574191	729738
GA086-009----	ARDROS	Redundant record	574247	729800
GA086-010----	ARDROS	Redundant record	574237	729541
GA086-011----	ARDROS	Redundant record	574386	729358
GA086-017----	BALLINDERRY (Kilconnell By.)	Quarry	572755	730159

Monument No.	Townland	Monument Type	ITM (E)	ITM (N)
GA086-020----	BALLINDERRY (Kilconnell By.)	Redundant record	574323	730179
GA086-021----	BALLINDERRY (Kilconnell By.)	Redundant record	574045	729826
GA086-022----	BALLINDERRY (Kilconnell By.)	Redundant record	574071	729764
GA086-023----	BALLINDERRY (Kilconnell By.)	Redundant record	573787	729979
GA086-028----	BALLINDERRY (Kilconnell By.)	Mill - corn	574181	730656
GA086-029----	BALLINDERRY (Kilconnell By.)	Kiln - corn-drying	574184	730651
GA086-030001-	BALLINPHUILL (Killallaghtan ED)	Souterrain	572723	726985
GA086-034----	BALLINTOBER (Killaan ED)	House - 18th/19th century	571397	730706
GA086-036----	BALLYBAUN (Killaan ED)	Quarry	570637	730231
GA086-037001-	BALLYGLASS (Kilconnell By.)	Souterrain	572007	730990
GA086-040003-	BALLYGLASS (Kilconnell By.)	Souterrain	571912	731616
GA086-040002-	BALLYGLASS (Kilconnell By.)	Ringfort - rath	571921	731623
GA086-042----	BALLYGLASS (Kilconnell By.)	House - 18th/19th century	572780	731801
GA086-043----	BALLYGLASS (Kilconnell By.)	Quarry	572571	731828
GA086-045----	BALLYGLASS (Kilconnell By.)	Quarry	571926	731883
GA086-047004-	BALLYMABILLA	House - indeterminate date	570842	726109
GA086-053001-	BALLYNACLOGH	Souterrain	573542	726312
GA086-054----	BALLYNACLOGH	Quarry	573064	726426
GA086-056----	BALLYNACLOGH	House - 18th/19th century	573192	726602
GA086-058----	BALLYNACLOGH	Redundant record	573733	727431
GA086-062----	CAPPAVEHA	Kiln - lime	572661	729739
GA086-063----	CAPPAVEHA	Redundant record	572749	729704
GA086-064----	CAPPAVEHA	Redundant record	572879	729171
GA086-065----	CAPPAVEHA	Redundant record	573363	729098
GA086-066----	CAPPAVEHA	Redundant record	573353	729085
GA086-079----	CASTLEBIN NORTH	Quarry	568559	727788
GA086-083----	CLOONAHINCH	Quarry	569015	731800
GA086-085----	CLOONCALLIS	Settlement cluster	570484	731241
GA086-086----	CLOONCALLIS	Settlement cluster	570831	731049
GA086-087----	CLOONCALLIS	Redundant record	570950	731164

Monument No.	Townland	Monument Type	ITM (E)	ITM (N)
GA086-097----	CORRANEENA	Burial ground	572905	730589
GA086-098----	CORRANEENA	Quarry	572548	730153
GA086-100----	CORRANEENA	House - 18th/19th century	571904	730700
GA086-101----	CORRANEENA	Redundant record	571840	730797
GA086-135003-	HAZELFORT	House - indeterminate date	573337	728089
GA086-135004-	HAZELFORT	Souterrain	573337	728089
GA086-136----	HAZELFORT	Quarry	573377	727878
GA086-138----	HAZELFORT	Redundant record	573324	728133
GA086-139----	HAZELFORT	Redundant record	573434	728178
GA086-140----	HAZELFORT	Redundant record	573629	728066
GA086-141----	HAZELFORT	Redundant record	573829	728294
GA086-142----	HAZELFORT	House - 18th/19th century	572998	728746
GA086-143----	HIGHFIELD	Redundant record	574766	730694
GA086-144----	HIGHFIELD	Redundant record	574917	730693
GA086-145----	HIGHFIELD	Redundant record	575050	730763
GA086-146----	HIGHPARK	Redundant record	568642	725718
GA086-147----	HILLSWOOD	Designed landscape feature	571461	731931
GA086-153----	KILLAAN	Mill - corn	568929	730660
GA086-154----	KILLAAN	Kiln - corn-drying	568936	730666
GA086-158----	KILLAGH BEG	House - 18th/19th century	572166	728763
GA086-159----	KILLAGH BEG	Redundant record	571967	729772
GA086-160----	KILLAGH BEG	Redundant record	572277	729804
GA086-161----	KILLAGH BEG	Redundant record	572507	729747
GA086-162----	KILLAGH BEG	Redundant record	572426	729493
GA086-163----	KILLAGH BEG	Quarry	571799	728987
GA086-164----	KILLAGH BEG	Redundant record	572003	728776
GA086-170----	KILLAGH MORE	Redundant record	571193	728827
GA086-172----	KILLAGH MORE	Quarry	570728	728821
GA086-174----	KILLAREENY	House - 20th century	574863	730194
GA086-175----	KILLAREENY	Redundant record	574703	730328
GA086-176----	KILLAREENY	Redundant record	574575	730354
GA086-177----	KILLAREENY	Redundant record	574606	729981
GA086-180----	KNOCKBRACK (Kilconnell By.)	Kiln - malting	567095	727737
GA086-182----	KNOCKMORE	Quarry	567310	727436
GA086-192001-	LISNAMOLTAUN	Souterrain	569592	728418
GA086-201----	NEWCASTLE (Aughrim Par.)	Quarry	574560	727314

Monument No.	Townland	Monument Type	ITM (E)	ITM (N)
GA086-205----	NEWCASTLE (Aughrim Par.)	Redundant record	574404	727913
GA086-206----	NEWCASTLE (Aughrim Par.)	Redundant record	574389	727936
GA086-207----	NEWCASTLE (Aughrim Par.)	Redundant record	574424	727818
GA086-215----	RATHGLASS	House - 18th/19th century	568178	725914
GA086-234----	ASHBROOK,TREANB AUN (Kilconnell By.)	Quarry	568539	726673
GA086-235----	TREANBAUN (Kilconnell By.)	Quarry	568671	726582
GA086-237----	WOODBERRY	House - 18th/19th century	573086	727645
GA086-238----	WOODBERRY	Redundant record	573320	727505
GA086-242----	WOODLAWN	Fish-pond	567767	730843
GA087-009----	BALLYEIGHTER (Clonmacnowen By.)	House - 18th/19th century	577707	726406
GA087-016001-	CAHER (Clonmacnowen By.)	Souterrain	580959	729970
GA087-017----	CAHER (Clonmacnowen By.)	House - 18th/19th century	581185	729670
GA087-018----	CALTRAGH (Kilconnell By.)	Quarry	575726	728970
GA087-024----	CAPPAGH (Kilconnell By.)	Redundant record	576023	731397
GA087-025----	CAPPAGH (Kilconnell By.)	Redundant record	575714	731301
GA087-026----	CAPPAGH (Kilconnell By.)	Redundant record	575762	731256
GA087-027----	CAPPAGH (Kilconnell By.)	Redundant record	575705	731230
GA087-028----	CAPPAGH (Kilconnell By.)	Redundant record	575674	731256
GA087-029----	CAPPAGH (Kilconnell By.)	Redundant record	575625	731292
GA087-041----	CARROWMORE (Aughrim ED)	House - 18th/19th century	578164	728900
GA087-043----	CARROWMORE (Aughrim ED)	Mound	578376	728856
GA087-047----	CARROWMORE (Aughrim ED)	Mound	578443	728908
GA087-044----	CARROWMORE (Aughrim ED)	Redundant record	577076	729773
GA087-045----	CARROWMORE (Aughrim ED)	Redundant record	576884	729895
GA087-046----	CARROWMORE (Aughrim ED)	Redundant record	576905	729996

Monument No.	Townland	Monument Type	ITM (E)	ITM (N)
GA087-048----	CLEAGHMORE	House - 18th/19th century	584563	731403
GA087-050----	CLOGHAGALLA EIGHTER	House - 18th/19th century	577373	726701
GA087-051----	CLOGHAGALLA EIGHTER	Redundant record	576328	727671
GA087-054001-	COOLOLLA	Redundant record	578716	728473
GA087-056----	COOLOLLA	House - 18th/19th century	578857	728405
GA087-067001-	FOATS OR LEVALLYNEARL	Church	579011	728251
GA087-067002-	FOATS OR LEVALLYNEARL	House - 18th/19th century	579067	728201
GA087-068----	FOATS OR LEVALLYNEARL	School	578849	727976
GA087-081----	GARBALLY DEMESNE	Fish-pond	582496	731065
GA087-082----	GARBALLY DEMESNE	Church	581781	730644
GA087-083001-	GARBALLY DEMESNE	Graveyard	584075	730690
GA087-089----	GARRYMORE (Aughrim ED)	Redundant record	576352	729442
GA087-090----	GARRYMORE (Aughrim ED)	Redundant record	576576	729349
GA087-091----	GARRYMORE (Aughrim ED)	Redundant record	576630	729248
GA087-095----	GLENNAVADDOGE (Clonmacnowen By.)	House - 18th/19th century	581362	730744
GA087-099----	GORTNAHORNA (Clancarty)	House - 18th/19th century	582579	726572
GA087-100----	GORTNAHORNA (Clancarty)	House - 18th/19th century	583113	726493
GA087-107----	GRAIGUEAWONEEN	House - 18th/19th century	584008	727990
GA087-109----	GRANGE (Clonmacnowen By.)	House - 18th/19th century	580060	729573
GA087-111002-	GRANGE (Clonmacnowen By.)	Ringfort - rath	580342	729672
GA087-111003-	GRANGE (Clonmacnowen By.)	Children's burial ground	580342	729672
GA087-114----	HARDWOOD	House - 18th/19th century	577316	725762
GA087-115----	HIGHFIELD	Redundant record	575162	730695
GA087-116----	HIGHFIELD	Redundant record	575248	730532
GA087-117----	HIGHFIELD	Redundant record	575366	730671
GA087-118----	HIGHFIELD	Redundant record	575590	731371
GA087-120----	KELLYSGROVE	Quarry	584307	727378
GA087-121001-	KELLYSGROVE	Church	584386	727548

Monument No.	Townland	Monument Type	ITM (E)	ITM (N)
GA087-128----	KILCOMMADAN	House - 18th/19th century	579628	726602
GA087-147----	KILMALAW	Redundant record	578423	731585
GA087-129----	CLOONAMERAGAUN	Redundant record	578728	728241
GA087-130----	CLOONAMERAGAUN	Redundant record	578728	728241
GA087-132----	KILCOMMADAN	House - 18th/19th century	579853	726641
GA087-138----	KILLAREENY	Redundant record	575250	730141
GA087-133----	CLOONAMERAGAUN	Redundant record	578728	728241
GA087-134----	KILLAREENY	Redundant record	575166	730156
GA087-135----	KILLAREENY	Redundant record	575099	730260
GA087-136----	KILLAREENY	Redundant record	575237	730002
GA087-137----	KILLAREENY	Redundant record	575231	730233
GA087-140001-	KILLEEN (Clonmacnowen By.)	Enclosure	580820	731323
GA087-144----	KILMALAW	House - 18th/19th century	577349	731914
GA087-146----	KILMALAW	Redundant record	578358	731550
GA087-148----	KILMALAW	Redundant record	578511	731611
GA087-149----	KILMALAW	Redundant record	578255	731668
GA087-150----	KILMALAW	Redundant record	578230	731913
GA087-166001-	LISSAVAHAUN	House - 18th/19th century	577431	725997
GA087-156----	CLOONAMERAGAUN	Redundant record	578728	728241
GA087-157----	CLOONAMERAGAUN	Redundant record	578728	728241
GA087-158----	KNOCKGLASS	Redundant record	578660	731113
GA087-167----	LISSAVAHAUN	Mill - corn	577219	725793
GA087-168001-	LISSAVAHAUN	Ringfort - rath	577117	725796
GA087-173----	LOUGHBOWN	House - 18th/19th century	581658	729163
GA087-175003-	LOUGHBOWN	Fulacht fia	581953	729205
GA087-180----	MACKNEY	House - 17th century	582525	729123
GA087-181----	MACKNEY	House - 18th/19th century	583379	729578
GA087-182----	MACKNEY	House - 18th/19th century	583653	729605
GA087-187----	MOAT (Kilconnell By.)	Redundant record	575883	728134
GA087-188----	MOAT (Kilconnell By.)	Redundant record	575863	728294
GA087-189----	MOAT (Kilconnell By.)	Redundant record	575989	728189
GA087-190----	MOAT (Kilconnell By.)	Redundant record	575707	728018

Monument No.	Townland	Monument Type	ITM (E)	ITM (N)
GA087-191----	MOAT (Kilconnell By.)	Redundant record	576130	727892
GA087-192----	MOAT (Kilconnell By.)	Redundant record	576147	727953
GA087-193----	MOAT (Kilconnell By.)	Redundant record	576158	728000
GA087-194----	MOAT (Kilconnell By.)	Redundant record	576111	728064
GA087-198----	NEWCASTLE (Aughrim Par.)	Quarry	575277	728346
GA087-199----	NEWCASTLE (Aughrim Par.)	Redundant record	575243	727664
GA087-200----	NEWCASTLE (Aughrim Par.)	Redundant record	575540	727195
GA087-201----	NEWCASTLE (Aughrim Par.)	Redundant record	575487	728281
GA087-202----	NEWCASTLE (Aughrim Par.)	Redundant record	575429	728399
GA087-205----	NORTHBROOK	Redundant record	576187	730378
GA087-206----	NORTHBROOK	Redundant record	576129	730619
GA087-210----	PERSSEPARK	House - 18th/19th century	580663	731275
GA087-217----	TRISTAUN	House - 18th/19th century	580755	726227
GA087-218----	TRISTAUN	Mill - corn	581801	727258
GA087-219----	TRISTAUN	Kiln	581701	727106
GA087-228----	URRAGHRY	House - 18th/19th century	580943	727837
GA088-001001-	ABBEYPARK	Graveyard	585619	725823
GA088-001002-	ABBEYPARK	Field system	585635	725932
GA088-006001-	CREAGH	Graveyard	586527	730991
GA088-008001-	CREAGH	Church	586546	731224
GA088-008002-	CREAGH	Church	586527	731252
GA088-008003-	CREAGH	Burial ground	586604	731249
GA088-018----	KILGARVE	Church	586612	730928
GA088-023----	POLLBOY	House - 18th/19th century	585584	730282
GA088-024----	POLLBOY	School	584906	729814
GA088-028001-	TOWNPARKS (Clonmacnowen By. - Ballinasloe)	Cathedral	585337	730968
GA088-028002-	TOWNPARKS (Clonmacnowen By. - Ballinasloe)	Church	585333	730962
GA088-029----	TOWNPARKS (Clonmacnowen By. - Ballinasloe)	Church	585078	731110

Monument No.	Townland	Monument Type	ITM (E)	ITM (N)
GA088-030----	TOWNPARKS (Clonmacnowen By. - Ballinasloe)	Church	585280	730984
GA088-032----	TOWNPARKS (Clonmacnowen By. - Ballinasloe)	Church	585110	731062
GA088-034----	TOWNPARKS (Clonmacnowen By. - Ballinasloe)	Forge	585312	731117
GA088-035----	TOWNPARKS (Clonmacnowen By. - Ballinasloe)	House - 18th/19th century	585318	731108
GA088-037----	TOWNPARKS (Clonmacnowen By. - Ballinasloe)	Church	585083	731158
GA088-040001-	TOWNPARKS (Clonmacnowen By. - Ballinasloe)	House - 18th/19th century	585841	731109
GA088-041001-	TOWNPARKS (Clonmacnowen By. - Ballinasloe)	House - 18th/19th century	585909	731073
GA088-041002-	TOWNPARKS (Moycarn By. - Ballinasloe)	Mill - corn	585886	731072
GA044-029001-	CARROWMANAGH (Tiaquin By.)	Graveyard	551493	747235
GA044-078001-	LISSAVALLY	Graveyard	553509	747277
GA046-058001-	KILLOSOLAN	Graveyard	571422	745868
GA046-070001-	MOUNTBELLEW DEMESNE	Graveyard	567202	746428
GA057-004001-	ANNAGH (Clare By.)	Graveyard	545795	741444
GA059-039001-	KILFELLIGY	Graveyard	564564	743764
GA059-045001-	KILLOSCOB	Graveyard	562596	743824
GA060-041001-	CASTLEBLAKENEY	Graveyard	568496	742123
GA061-008001-	AHASCRAUGH WEST	Graveyard	577711	738728
GA074-011003-	ASHFORD	Graveyard	584189	732687
GA074-058001-	KILCLOONY (Clonmacnowen By.)	Graveyard	582304	732019
GA086-125001-	GLEBE (Kilconnell ED)	Graveyard	573487	731253
GA086-133003-	GRANGE (Kilconnell By.)	Graveyard	566088	727877
GA086-152001-	KILLAAN	Graveyard	568797	731241
GA087-093001-	GLENLOUGHHAUN	Graveyard	582544	727397
GA070-065004-	DERRYMACLAUGHN A	Graveyard	544327	737584
GA070-089001-	LACKAGH BEG	Graveyard	541634	736446

Monument No.	Townland	Monument Type	ITM (E)	ITM (N)
GA073-082001-	FOHANAGH	Graveyard	572017	737945
GA094-010001-	BALLYBAAN BEG	Graveyard	532179	725973
GA095-111001-	ORAN MORE	Graveyard	537924	724665
GA096-110001-	KILCONIERIN	Graveyard	553981	722929
GA096-121001-	KILLEENEEN MORE	Graveyard	546705	719794
GA096-125001-	LICKERRIG	Graveyard	554443	720983
GA096-165001-	TEMPLEMARTIN	Graveyard	550635	722166
GA097-026001-	BOOKEEN SOUTH	Graveyard	558197	723142
GA097-114001-	KILTULLAGH NORTH	Graveyard	557123	725492
GA097-148003-	TOOLOOBAUNTEMP LE	Graveyard	559551	721494
GA099-118001-	KILLORAN (Killoran ED)	Graveyard	576366	721673
GA103-118001-	DRUMACOO	Church	539543	716852
GA103-180001-	STRADBALLY SOUTH	Graveyard	540470	718333
GA104-151003-	KILLORA	Graveyard	550971	719126
GA104-195001-	MANNIN	Graveyard	549613	716869
GA104-266001-	SEEFIN	Graveyard	554496	717698
GA105-118001-	KILCHREEST	Graveyard	556288	714386
GA106-002001-	AILLE (Leitrim By.)	Graveyard	566116	712936
GA106-103003-	KILMEEN	Graveyard	566764	717330
GA107-109001-	KILLIMOR AND BOLEYBEG	Graveyard	579785	712994
GA108-082001-	EYRECOURT DEMESNE	Graveyard	591155	716842
GA108-102001-	FAHY (Longford By.)	Graveyard	589820	713875
GA108-224001-	STOWLIN	Graveyard	585303	714381
GA113-129001-	KILLEENAVARRA	Graveyard	541653	712871
GA113-139001-	KINVARRA (Kiltartan By.)	Graveyard	537319	710266
GA114-097003-	ISERTKELLY NORTH	Graveyard	551525	712543
GA115-031001-	KILLEENADEEMA WEST	Graveyard	561589	712816
GA116-021001-	CARTRON (Leitrim By.)	Graveyard	572220	711417
GA116-084001-	LEITRIM MORE	Graveyard	568531	712193
GA116-094001-	LISHEEN NORTH	Graveyard	573535	711882
GA116-120001-	TYNAGH	Graveyard	574595	711479
GA118-075001-	TIRANASCRAUGH	Graveyard	588471	711019
GA122-006001-	BALLYHUGH	Graveyard	545044	701919
GA122-104001-	KILTARTAN	Graveyard	545165	705924
GA123-053001-	KILBEACANTY	Graveyard	548140	701827
GA086-218----	RAYHIL	Redundant record	574228	727976
GA086-219----	RAYHIL	Redundant record	574292	728525
GA086-220----	RAYHIL	Redundant record	574391	728530

Monument No.	Townland	Monument Type	ITM (E)	ITM (N)
GA086-221----	RAYHIL	Redundant record	574422	728487
GA086-222----	RAYHIL	Redundant record	574310	728361
GA086-223----	RAYHIL	Redundant record	574221	728364
GA086-224----	RAYHIL	Redundant record	574089	728321
GA086-225----	RAYHIL	Redundant record	574312	728041
GA095-007----	BALLYNAMANAGH EAST	Well	540774	720041
GA095-006----	BALLYNAMANAGH EAST	Well	540936	720215
GA095-013----	CARROWMONEASH	House - 18th/19th century	537905	725477
GA095-017001-	CREGGANNA BEG	Souterrain	538148	721923
GA095-018----	CREGGANNA BEG	Redundant record	538486	721784
GA095-026----	DERRYDONNELL BEG	Well	543538	725084
GA095-045----	GARRAUN SOUTH (Dunkellin By.)	Redundant record	536776	725858
GA095-046----	GARRAUN SOUTH (Dunkellin By.)	Redundant record	536815	725911
GA095-053----	KILCORNAN (Dunkellin By.)	Redundant record	543061	721467
GA095-056001-	KILCORNAN (Dunkellin By.)	House - 18th/19th century	542458	720441
GA095-057----	KILCORNAN (Dunkellin By.)	Well	542140	720592
GA095-062----	KILCORNAN (Dunkellin By.)	Designed landscape feature	542693	720811
GA095-063----	KILCORNAN (Dunkellin By.)	Designed landscape feature	542858	720836
GA095-064----	KILCORNAN (Dunkellin By.)	Designed landscape feature	542435	720742
GA095-069001-	KILCORNAN (Dunkellin By.)	Architectural fragment	541230	720165
GA095-071----	KILCORNAN (Dunkellin By.)	Icehouse	541627	720183
GA095-108----	ORANHILL (Dunkellin By.)	Redundant record	538429	723519
GA095-079----	LAVALLY (Dunkellin By.)	House - 18th/19th century	544930	722068
GA095-088----	MOYVEELA	Well	545068	724790
GA095-090----	MOYVEELA	Well	544806	723697
GA095-098----	ORAN BEG	Brewery	538170	724583
GA095-137----	ROCKHILL	Designed landscape feature	539050	723810
GA095-138----	ROCKHILL	House - indeterminate date	539042	723649
GA095-139----	ROCKLANDS	Designed landscape feature	538701	723584

Monument No.	Townland	Monument Type	ITM (E)	ITM (N)
GA095-140----	ROCKLANDS	House - indeterminate date	538665	723779
GA095-142----	SEAFIELD	House - 18th/19th century	537308	721456
GA095-143----	STRADBALLY NORTH	Burial ground	541258	719946
GA095-153----	DERRYDONNELL MORE,MOYVEELA	Field system	545287	725211
GA095-154----	FRENCHFORT	Field system	539643	725605
GA095-158----	LAVALLY (Dunkellin By.)	Burial	545453	721628
GA095-173----	FRENCHFORT	Moated site	538277	725066
GA096-004----	BALLYMORE (Craughwell ED)	Country house	551435	720343
GA096-008----	BALLYNAGRAN (Dunkellin By.)	Designed landscape feature	548525	721449
GA096-011002-	BALLYWINNA	Souterrain	551735	721278
GA096-015----	BRUSK	Redundant record	554895	724870
GA096-044----	CARHEENNASCOVO GE	Cairn - clearance cairn	549367	724313
GA096-053----	CASTLETURVIN	Redundant record	549244	724729
GA096-054----	CASTLETURVIN	Fulacht fia	548267	725074
GA096-055----	CASTLETURVIN	Fulacht fia	548253	724987
GA096-056----	CASTLETURVIN	Ringfort - cashel	548675	725056
GA096-058----	CASTLETURVIN	Country house	548383	724901
GA096-061001-	CLORAN	Souterrain	547597	725953
GA096-064002-	CLORAN	Redundant record	547910	725276
GA096-064003-	CLORAN	Fulacht fia	547869	725219
GA096-068----	COOLRAUGH	Redundant record	553711	720450
GA096-070----	CRAUGHWELL (Dunkellin By.)	Church	550868	720401
GA096-075----	CRINNAGE OR BALLYWULASH	Redundant record	550274	719744
GA096-076----	CROSSDERRY	Quarry	553333	719660
GA096-081----	DEERPARK (Athenry By.)	House - 18th/19th century	553375	725133
GA096-082----	DEERPARK (Athenry By.)	Designed landscape feature	552879	724947
GA096-088----	ESKER (Athenry By.)	Chapel	554570	725637
GA096-090----	FARRANABLAKE EAST	Ringfort - cashel	550141	725854
GA096-091----	FARRANABLAKE WEST	House - 18th/19th century	549654	725867
GA096-093002-	GANTY	Burial	552655	720843
GA096-096----	GARRACLOON NORTH	Redundant record	552517	721457

Monument No.	Townland	Monument Type	ITM (E)	ITM (N)
GA096-105----	GORTROE (Athenry By.)	Redundant record	546885	725968
GA096-109----	HOLLYPARK	House - 18th/19th century	554331	722564
GA096-128----	LOOBROE	Well	551786	725830
GA096-132----	MONEYTEIGE	Redundant record	548004	723696
GA096-133----	MONEYTEIGE	Redundant record	547882	723166
GA096-148----	RATHGORGIN	Redundant record	555019	724580
GA096-149----	RATHGORGIN	Quarry	553866	724368
GA096-183----	RATHGORGIN	Redundant record	553797	725328
GA096-156----	ROCKFIELD	Country house	549470	723956
GA096-159002-	SHANBALLY (Killeely ED)	Ecclesiastical enclosure	548676	720223
GA096-162----	SLIEVEROE (Dunkellin By.)	Redundant record	550716	723639
GA096-164001-	TALLOWROE	Redundant record	547189	721899
GA096-165002-	TEMPLEMARTIN	Redundant record	550629	722169
GA096-166----	TEMPLEMARTIN	Redundant record	550397	721433
GA096-167----	TEMPLEMARTIN	Redundant record	550750	721179
GA096-168----	TEMPLEMARTIN	Quarry	550365	721017
GA096-171----	LAGHTPHILIP	Designed landscape feature	549232	722085
GA096-172----	MOYODE	Designed landscape feature	552274	723715
GA096-173----	CAHERFURVAUS	Megalithic tomb - wedge tomb	548408	721176
GA096-174----	ESKER (Athenry By.)	Ritual site - holy well	554777	725831
GA096-175----	DEERPARK (Athenry By.)	Earthwork	553617	724998
GA096-176----	DEERPARK (Athenry By.)	Souterrain	553624	724963
GA096-177001-	ESKER (Athenry By.)	Cross-slab (present location)	554357	725854
GA096-177002-	ESKER (Athenry By.)	Cross-slab (present location)	554357	725854
GA096-177003-	ESKER (Athenry By.)	Architectural fragment	554357	725854
GA096-177004-	ESKER (Athenry By.)	Architectural feature	554357	725854
GA096-177005-	ESKER (Athenry By.)	Architectural fragment	554357	725854
GA097-018003-	BEN MORE	House - 18th/19th century	564147	724067
GA097-022----	BOOKEEN SOUTH	Redundant record	558227	722728
GA097-024----	BOOKEEN SOUTH	Mound	558152	722626

Monument No.	Townland	Monument Type	ITM (E)	ITM (N)
GA097-029001-	BULLAUN (Loughrea Church By.)		562971	722109
GA097-029002-	BULLAUN (Loughrea Church By.)		562998	722068
GA097-035----	CAHERHENRYHOE	Quarry	559092	720894
GA097-036----	CAHERHENRYHOE	Quarry	558533	721017
GA097-039001-	CAHERHENRYHOE	Souterrain	558916	720407
GA097-050----	CAHERNAMUCK WEST	Designed landscape - tree-ring	560749	719809
GA097-051001-	CAHERNAMUCK WEST	Moated site	560791	719725
GA097-058----	CARROWBAUN (Loughrea By.)	Designed landscape feature	557942	720648
GA097-059----	CARROWBAUN (Loughrea By.)	Chapel	557917	720599
GA097-061003-	CARROWBAUN (Loughrea By.)	Souterrain	557993	720544
GA097-061004-	CARROWBAUN (Loughrea By.)	Souterrain	557993	720544
GA097-065----	CARROWBAUN (Loughrea By.)	Chapel	557573	719917
GA097-068004-	CARROWKEEL (Athenry By.)	Ringfort - cashel	559026	724144
GA097-078----	CARROWROE NORTH (Athenry By.)	Country house	557513	723771
GA097-079----	CLASHAGANNY (Athenry By.)	Quarry	560232	724392
GA097-083----	CLOGHAREVAUN	Mill - corn	557913	725286
GA097-084004-	CLOGHAREVAUN	Fulacht fia	558087	724244
GA097-086----	CLOGHAREVAUN	Chapel	557541	725211
GA097-087----	CLOGHAREVAUN	House - 18th/19th century	558017	724452
GA097-092003-	DUNSANDLE	Icehouse	556937	721879
GA097-099----	DUNSANDLE	Designed landscape feature	557841	721375
GA097-100----	DUNSANDLE	Pump	557731	721384
GA097-104001-	GALBOLEY	Moated site	562414	722975
GA097-118----	KNOCKATOGHER	Redundant record	558698	725512
GA097-124----	LACKAFINNA SOUTH	Kiln	562753	721421
GA097-128----	LACKAFINNA SOUTH	Well	563074	720993
GA097-129----	LACKAFINNA SOUTH	Well	563125	720986
GA097-131001-	LISDUFF (Loughrea By.)	Redundant record	564632	719498
GA097-133----	LISDUFF (Loughrea By.)	Designed landscape feature	564722	719405
GA097-139----	RAFORD	Redundant record	560290	724757

Monument No.	Townland	Monument Type	ITM (E)	ITM (N)
GA097-141001-	RAHERNEEN	Ringfort - cashel	556691	723039
GA097-146003-	SAINTCLERANS	Church	555648	719965
GA097-147004-	TOOLOOBAUNBEG	Dovecote	559153	721481
GA097-150003-	TUROE	Cist	561644	722626
GA097-153----	TUROE	Designed landscape - tree-ring	562796	722694
GA097-155----	TUROE	House - 18th/19th century	562516	722639
GA098-001----	BALLINLAUR	Quarry	571172	722534
GA098-052----	CARRA (Loughrea By.)	Quarry	568231	724472
GA098-053----	CARRA (Loughrea By.)	Quarry	568312	724391
GA098-062----	CARRA (Loughrea By.)	Quarry	568087	723947
GA098-065002-	CARROWMORE (Loughrea By.)	Souterrain	565273	722588
GA098-067001-	CARROWMORE (Loughrea By.)	Standing stone	565903	722653
GA098-068001-	CARROWNTOBER	Ritual site - holy well	571053	720479
GA098-068002-	CARROWNTOBER	Ritual site - holy well	571085	720483
GA098-068003-	CARROWNTOBER	Ritual site - holy well	571085	720479
GA098-073----	CARTRONSHEELA	House - 18th/19th century	572155	723713
GA098-075001-	CHELSEA	Souterrain	573776	722747
GA098-076----	CHELSEA	Mill - fulling	574481	722691
GA098-077----	CLOONMAIN	Mill - corn	570302	722025
GA098-079001-	CLOONMAIN	Ringfort - rath	571002	721672
GA098-085----	CROSS	Prehistoric site - lithic scatter	565734	725729
GA098-087----	DARTFIELD	Designed landscape feature	567921	719324
GA098-100----	EASTWELL	House - 18th/19th century	571454	723940
GA098-103001-	FINNURE	Kiln - lime	572876	719439
GA098-104001-	FINNURE	Church	572251	719430
GA098-105----	FINNURE	House - 18th/19th century	572240	719261
GA098-110----	HIGHPARK	Quarry	568526	725563
GA098-111001-	KILBOGHT	Graveyard	566834	719504
GA098-123----	MULLAGH MORE	House - 18th/19th century	573954	719300
GA098-124----	NEWGROVE (Leitrim By.)	House - indeterminate date	569292	722740

Monument No.	Townland	Monument Type	ITM (E)	ITM (N)
GA103-182----	STRADBALLY WEST	Redundant record	539112	717982
GA103-183----	STRADBALLY WEST	Redundant record	538804	717992
GA103-191----	TYRONE	Redundant record	538744	717437
GA103-192----	TYRONE	Redundant record	539132	717403
GA103-200----	CAHERPEAK EAST	Redundant record	542837	716931
GA103-201----	KILCOLGAN	Ringfort - cashel	541862	718018
GA104-002----	AGGARD BEG	Redundant record	549946	717853
GA104-007----	AGGARD BEG	Quarry	549260	717424
GA104-014003-	BALLYBAUN (Dunkellin By.)	Souterrain	547968	714067
GA104-017----	BALLYBAUN (Dunkellin By.)	Redundant record	548223	713634
GA104-084001-	CARHEEN	Field system	552684	715935
GA104-084002-	CARHEEN	Road - road/trackway	552684	715935
GA104-084003-	CARHEEN	House - indeterminate date	552684	715935
GA104-088----	CARHEEN	House - 18th/19th century	552864	715704
GA104-092003-	CARRIGEEN EAST	Chapel	548929	718910
GA104-092006-	CARRIGEEN EAST	Enclosure	548931	718910
GA105-206----	MOANMORE WEST	Redundant record	563680	715231
GA105-189001-	TONAROSTY	Ringfort - cashel	563492	716004
GA105-191----	TULLAGH UPPER	Redundant record	559822	716290
GA105-207----	MOANMORE WEST	Redundant record	563689	715418
GA105-208----	EARLSPARK	Enclosure	563705	714901
GA105-179----	RARUDDY WEST	Redundant record	560406	719016
GA106-005001-	BALLINDRIMNA	Redundant record	572121	713911
GA106-015----	BALLYDAVID	Quarry	568769	717824
GA106-019----	BALLYDOOGAN (Leitrim By.)	Quarry	568036	717626
GA106-020001-	BALLYDOOGAN (Leitrim By.)	Country house	567856	716890
GA106-024----	BALLYDOOGAN (Leitrim By.)	Church	567880	715801
GA106-028----	BALLYFINTAN	Industrial site	572918	715003
GA106-030----	BALLYNAMURDOON	Quarry	572245	717744
GA106-031----	BALLYNAMURDOON	Country house	572051	717573
GA106-032----	CARAUNDUFF (Leitrim By.)	Quarry	569240	715406
GA106-037----	CARROWMORE (Bracklagh ED)	Quarry	570752	713524
GA106-041----	CARROWROE (Kilmeen ED)	Quarry	571031	716616
GA106-042----	CARROWROE (Kilmeen ED)	Country house	570928	716872

Monument No.	Townland	Monument Type	ITM (E)	ITM (N)
GA106-043----	CARROWROE (Kilmeen ED)	Mill - corn	570360	716538
GA106-046001-	CASTLENANCY	Souterrain	572331	718212
GA084-001029-	ATHENRY	Graveslab	550266	727961
GA084-001030-	ATHENRY	Graveslab	550273	727945
GA084-001031-	ATHENRY	Graveslab	550264	727952
GA084-001032-	ATHENRY	Graveslab	550378	727807
GA084-001033-	ATHENRY	Graveslab	550386	727810
GA084-001034-	ATHENRY	Graveslab	550373	727820
GA084-001035-	ATHENRY	Graveslab	550363	727815
GA084-001036-	ATHENRY	Graveslab	550369	727817
GA084-001037-	ATHENRY	Graveslab	550350	727814
GA084-001038-	ATHENRY	Graveslab	550350	727814
GA084-001039-	ATHENRY	Graveslab	550387	727828
GA084-001040-	ATHENRY	Graveslab	550387	727828
GA084-001041-	ATHENRY	Graveslab	550387	727829
GA084-001042-	ATHENRY	Graveslab	550387	727829
GA084-001043-	ATHENRY	Wall monument	550371	727808
GA084-001044-	ATHENRY	Wall monument	550388	727810
GA084-001045-	ATHENRY	Graveslab	550375	727806
GA084-001046-	ATHENRY	Graveslab	550382	727809
GA084-001047-	ATHENRY	Graveslab	550365	727817
GA084-001048-	ATHENRY	Wall monument	550378	727811
GA084-001049-	ATHENRY	Graveslab	550385	727808
GA084-001050-	ATHENRY	Graveslab	550380	727807
GA084-001051-	ATHENRY	Graveslab	550369	727807
GA084-001052-	ATHENRY	Wall monument	550385	727810
GA088-048----	CLOONASCRAUGH (Longford By.)	Ford	589986	725711
GA108-237----	LISSANACODY	Quarry	589313	717341
GA109-062----	River Shannon	Weir - fish	594535	713667
GA044-025001-	CAHERGAL (Killererin ED)	Structure	548315	747035
GA044-054001-	GARRAUN (Coyle)	House - indeterminate date	550006	748294
GA044-054002-	GARRAUN (Coyle)	House - indeterminate date	550006	748294
GA044-008001-	BARBERSFORT	House - indeterminate date	548820	748658
GA044-013001-	BARBERSFORT	House - indeterminate date	548875	748581
GA044-021001-	BARNADERG NORTH	House - indeterminate date	550852	748132
GA044-062002-	GRADDOGE	Kiln - corn-drying	549580	749200

Monument No.	Townland	Monument Type	ITM (E)	ITM (N)
GA098-132----	RATHGLASS	House - 18th/19th century	567758	725609
GA098-138----	WALLSCOURT	Well	569503	719681
GA098-141----	BALLINPHUILL, RAHALLY	Field system	566163	725151
GA099-003----	ADDERGOOLE (Longford By.)	Redundant record	579592	719297
GA099-014----	ATTIKEE	House - 18th/19th century	580900	720176
GA099-022001-	BALLYDONAGH (Longford By.)	Ringfort - rath	584113	720907
GA099-022002-	BALLYDONAGH (Longford By.)	Ringfort - rath	584097	720869
GA099-024----	BALLYDONAGH (Longford By.)	Quarry	582995	720153
GA099-029----	BALLYDONAGH (Longford By.)	House - 18th/19th century	584394	719636
GA099-035----	BALLYTERRIM	Quarry	579901	723215
GA099-041----	BALLYTURICK	Quarry	579712	720576
GA099-044----	CARROWKEEL (Clonmacnowen By.)	Quarry	582622	724711
GA099-055002-	CARTRON (Clonmacnowen By.)	Enclosure	580316	723873
GA099-062----	CLOONINEEN	House - 18th/19th century	582423	720098
GA099-063----	CLOONINEEN	House - 18th/19th century	583214	719626
GA099-065----	CLOONLAHAN (Eyre)	Redundant record	578201	720523
GA099-067----	CLOONLAHAN (Geoghegan)	Mill - corn	580108	720073
GA099-068----	CLOONLAHAN (Geoghegan)	Kiln - corn-drying	580108	720099
GA099-072001-	COOLTYMURRAGHY (Clonmacnowen By.)	Castle - unclassified	579339	722637
GA099-073----	CORRABAUN (Clonmacnowen By.)	Redundant record	581416	724963
GA099-078----	CROSSCONNELL MORE	Quarry	583690	724964
GA099-082001-	CROSSCONNELL MORE	Souterrain	584093	724644
GA099-082002-	CROSSCONNELL MORE	School	584113	724642
GA099-083001-	CROSSCONNELL MORE	Church	583837	724798
GA099-083002-	CROSSCONNELL MORE	Graveyard	583843	724783
GA099-088----	DERREEN (Longford By.)	Kiln	581345	721316

Monument No.	Townland	Monument Type	ITM (E)	ITM (N)
GA099-089----	DERREEN (Longford By.)	Mill - corn	581394	721267
GA099-094----	GORTAVOHER (Longford By.)	Quarry	576560	719918
GA099-101----	GORTNAMONA (Clonmacnowen By.)	Kiln - lime	583996	722362
GA099-105----	GORTNAMONA (Clonmacnowen By.)	House - 18th/19th century	583754	721913
GA099-107----	GORTNARAHEEN	House - 18th/19th century	580316	719985
GA099-110----	GRAVESHILL	Designed landscape - tree-ring	584228	721397
GA099-167----	OATFIELD	Redundant record	575062	724531
GA099-168001-	PARK (Clonmacnowen By.)	Moated site	578380	723067
GA099-171----	SHEEPWALK	Quarry	583566	722711
GA099-181----	SOMERSET	House - indeterminate date	583966	722797
GA099-186----	SPRINGFIELD (Longford By.)	Mill - corn	576712	720078
GA099-187----	SPRINGFIELD (Longford By.)	Kiln - corn-drying	576710	720079
GA099-188----	SPRINGFIELD (Longford By.)	Mill - corn	576668	720529
GA099-192----	TRISTAUN	Redundant record	581873	725400
GA099-193----	TRISTAUN	Quarry	582309	725043
GA099-195----	BALLAGH WEST (Clonmacnowen By.)	Enclosure	581677	724883
GA099-196----	CORRABAUN (Clonmacnowen By.)	Field system	581167	724889
GA099-197----	LOUGHTURK WEST	Field system	582235	723119
GA100-002----	ABBEYLAND GREAT	Redundant record	591897	719057
GA100-006----	ANNAGHCORRIB	Redundant record	592835	721800
GA100-011----	BALLYMANAGH (Longford By.)	House - 18th/19th century	587006	725177
GA100-014003-	BALLYMORE LOWER	Redundant record	587898	720000
GA100-015----	BALLYMORE LOWER	Redundant record	587897	719948
GA100-017001-	BALLYMORE LOWER	Mausoleum	588088	720429
GA100-022----	BALLYNAMUDDAGH (Longford By.)	House - 18th/19th century	590003	719631
GA100-027----	BARNABOY (Longford By.)	Quarry	585234	722314
GA100-032001-	BARNPARK,SOMERS ET	Children's burial ground	584857	724250
GA100-034----	BELVIEW OR LISSAREAGHAUN	Designed landscape feature	585812	720758

Monument No.	Townland	Monument Type	ITM (E)	ITM (N)
GA100-036----	BELVIEW OR LISSAREAGHAUN	Quarry	586190	720371
GA100-039----	BELVIEW OR LISSAREAGHAUN	Designed landscape - folly	586696	720352
GA100-040----	BELVIEW OR LISSAREAGHAUN	Country house	586627	720237
GA100-044----	BELVIEW OR LISSAREAGHAUN	House - 18th/19th century	586002	719474
GA100-047----	BELVIEW OR LISSAREAGHAUN	Designed landscape - tree-ring	585379	719859
GA100-048----	BELVIEW OR LISSAREAGHAUN	Designed landscape - tree-ring	586264	719734
GA100-050----	BELVIEW OR LISSAREAGHAUN	Designed landscape - tree-ring	586295	719561
GA100-056----	CALTRAGH (Longford By.)	Mill - unclassified	590654	721782
GA100-058----	CALTRAGH (Longford By.)	Quarry	591337	721369
GA100-059----	CALTRAGH (Longford By.)	Redundant record	590653	721782
GA100-060----	CALTRAGH (Longford By.)	Redundant record	590654	721782
GA100-063----	CHAPELPARK	Redundant record	585298	725049
GA100-067001-	COOLBEG	Children's burial ground	585244	723957
GA100-072----	COOLBEG	Designed landscape feature	585840	724024
GA100-073----	COOLCARTA EAST	Building	592535	721037
GA100-077----	CROWSNEST	House - 18th/19th century	586290	722820
GA100-080----	CROWSNEST	House - 20th century	585732	722308
GA100-083----	FEAGH (Longford By.)	House - 18th/19th century	584882	719070
GA100-087----	FYNAGH	Redundant record	590850	720524
GA100-088----	FYNAGH	House - 18th/19th century	591581	719930
GA100-094----	GANNAVEEN	Redundant record	587058	722302
GA100-095001-	GANNAVEEN	House - 18th/19th century	586953	724150
GA100-095002-	GANNAVEEN	House - 18th/19th century	586966	724133
GA100-098----	GRAVESHILL	Redundant record	585127	721302
GA100-102001-	KILL (Clonmacnowen By.)	House - 18th/19th century	585941	725269
GA100-102002-	KILL (Clonmacnowen By.)	House - 18th/19th century	585994	725235

Monument No.	Townland	Monument Type	ITM (E)	ITM (N)
GA100-102003-	KILL (Clonmacnowen By.)	House - 18th/19th century	586046	725199
GA100-103001-	KILLEVNY	Barrow - bowl-barrow	590097	721093
GA100-103002-	KILLEVNY	Barrow - unclassified	590037	721067
GA100-104----	KILLEVNY	Graveyard	589827	721118
GA100-110----	KYLEMORE (Longford By.)	Redundant record	591472	723853
GA100-111----	KYLEMORE (Longford By.)	Building	590481	723168
GA100-112----	KYLEMORE (Longford By.)	Factory	589906	722831
GA100-115----	KYLEMORE (Longford By.)	Redundant record	589328	722127
GA100-117----	LAURENCETOWN	Church	588388	720684
GA100-118----	LAURENCETOWN	Church	588069	720808
GA100-119----	LAURENCETOWN	Market-house	588333	720688
GA100-120----	LAURENCETOWN	Church	588354	720704
GA100-121----	LISBEG	House - 18th/19th century	593186	720956
GA100-129----	LISMANNY	Designed landscape - tree-ring	588704	723502
GA100-132----	LISMANNY	Well	587829	724508
GA100-133----	LISMANNY	House - 18th/19th century	587005	724163
GA100-139----	OGHIL BEG	Redundant record	588032	722297
GA100-140----	OGHIL BEG	Redundant record	587766	722103
GA100-141----	OGHIL BEG	Redundant record	588458	721827
GA100-142----	OGHIL BEG	Redundant record	586532	721333
GA100-143----	OGHIL MORE	Mill - corn	588987	721431
GA100-144----	OGHIL MORE	Quarry	588659	721326
GA100-145----	OGHIL MORE	Quarry	588400	721423
GA100-146----	OGHIL MORE	Redundant record	588156	721322
GA100-147----	OGHIL MORE	Redundant record	587573	721268
GA100-148----	OGHIL MORE	Church	588641	721240
GA100-150----	SKENAGEEHY	Quarry	585181	720434
GA100-152001-	SOMERSET	Children's burial ground	585080	722508
GA100-153----	SOMERSET	Designed landscape feature	585061	722232
GA100-155----	SOMERSET	Country house	584854	722166
GA100-156----	SOMERSET	Redundant record	584954	724148
GA100-159----	SYCAMOREHILL	Designed landscape feature	588059	722791

Monument No.	Townland	Monument Type	ITM (E)	ITM (N)
GA100-160----	SYCAMOREHILL	House - 18th/19th century	588251	723365
GA100-161----	SYCAMOREHILL	Country house	588157	722549
GA100-162----	KYLEMORE (Longford By.),SYCAMOREHILL	Redundant record	589329	722481
GA100-164----	TIRROOAUN	Settlement cluster	587522	722970
GA100-166----	COOLCARTA WEST	Quarry	591961	721513
GA100-167----	CLOONASCRAUGH (Longford By.)	Bastioned fort	587428	725330
GA100-079----	CROWSNEST	House - 20th century	585890	722465
GA101-002----	ABBEYLAND LITTLE	Quarry	596308	721093
GA101-003----	ABBEYLAND LITTLE	House - 18th/19th century	596155	720866
GA101-010----	CLONFERT SOUTH (Seymour)	House - 18th/19th century	596094	721101
GA101-011001-	COOLACURN SOUTH	Chapel	595061	719382
GA101-011002-	COOLACURN SOUTH	Redundant record	595061	719382
GA101-013----	GLEBE (Longford By.)	House - 18th/19th century	595688	720438
GA101-018001-	KILLORAN (Clonfert ED)	Children's burial ground	595198	719087
GA101-020001-	KILMACSHANE (Turbett)	Children's burial ground	597743	719114
GA101-023001-	NUNSACRE	Cross-slab	595996	720911
GA097-150004-	TUROE	Burial	561644	722625
GA103-011----	BALLINDERREEN	Church	539118	715406
GA103-013001-	BALLYCULLOO	Souterrain	542553	714862
GA103-021----	BALLYNACOURTY	Redundant record	537610	719649
GA103-022----	BALLYNACOURTY	Well	537612	719589
GA103-043001-	BALLYNAMANAGH WEST	Fulacht fia	537708	719566
GA103-046----	BALLYNASTAIG (Dunkellin By.)	Well	545064	716966
GA103-047001-	BALLYNASTAIG (Dunkellin By.)	Souterrain	545191	716913
GA103-048003-	BALLYNASTAIG (Dunkellin By.)	Fulacht fia	545282	716822
GA103-048004-	BALLYNASTAIG (Dunkellin By.)	Earthwork	545258	716801
GA103-059----	KILCOLGAN	Redundant record	542901	717204
GA103-060----	CAHERPEAK EAST	Redundant record	542999	717111
GA103-063----	CAHERPEAK EAST	Well	543057	716551
GA103-069----	CAHERPEAK EAST	Redundant record	542281	717327
GA103-070----	CAHERPEAK WEST	Redundant record	541993	717071

Monument No.	Townland	Monument Type	ITM (E)	ITM (N)
GA103-077----	CAHERPEAK WEST	Well	542501	716166
GA103-082----	CAHERWEELDER	Redundant record	544647	716531
GA103-085----	CAHERWEELDER	Redundant record	544167	716306
GA103-089----	CAHERWEELDER	Well	544904	716530
GA103-093001-	CARRAGHADOO	Souterrain	541862	715721
GA103-095----	CARRAGHADOO	Well	542065	715381
GA103-096----	CARRAGHADOO	Well	542833	715235
GA103-100----	CARTRON (Drumacoo ED)	Redundant record	539728	715742
GA103-102001-	CASTLEGAR (Dunkellin By.)	Inauguration site	544012	718507
GA103-105----	CASTLEGAR (Dunkellin By.)	Chapel	543176	719658
GA103-106----	CASTLEGAR (Dunkellin By.)	Redundant record	543626	718957
GA103-111----	CLOGHBALLYMORE	House - 18th/19th century	539735	714084
GA103-113----	CREGBALLYMORE	Redundant record	540904	713868
GA103-120004-	DUNKELLIN	Dovecote	544066	718331
GA103-123001-	KEAMSELLAGH EAST	Souterrain	542991	714052
GA103-132----	KILLEELY MORE	Redundant record	542463	718191
GA103-133----	KILLEELY MORE	House - 18th/19th century	542452	718365
GA103-135001-	KILLEENARAN	Church	537872	716416
GA103-138----	KILTIERNAN EAST	Redundant record	544137	716079
GA103-146----	MULROOG EAST	Well	538221	715701
GA103-157----	NEWTOWN KILCOLGAN	Well	541864	717619
GA103-158----	NEWTOWN KILCOLGAN	Cairn - clearance cairn	542044	717399
GA103-160----	NEWTOWN KILCOLGAN	Well	541455	717058
GA103-161----	PARKEIGHTER	Well	540130	717492
GA103-169----	ROVEEHAGH	Redundant record	544249	719008
GA103-170001-	ROVEEHAGH	Ritual site - holy tree/bush	544206	719612
GA103-170002-	ROVEEHAGH	Building	544206	719612
GA103-170003-	ROVEEHAGH	Redundant record	544205	719603
GA103-170004-	ROVEEHAGH	Redundant record	544145	719569
GA103-171----	ROVEEHAGH	Church	543945	719527
GA103-173----	STRADBALLY NORTH	Quarry	540992	719502
GA104-092007-	CARRIGEEN EAST	Redundant record	548912	718909
GA104-095----	CARROWMANEEN	Well	546403	716804
GA104-096----	CARROWMANEEN	House - indeterminate date	546347	716828

Monument No.	Townland	Monument Type	ITM (E)	ITM (N)
GA104-097----	CARROWMUNNA	House - indeterminate date	555033	715841
GA104-102----	CASTLETAYLOR NORTH	Designed landscape feature	547022	714732
GA104-108----	CASTLETAYLOR SOUTH	Enclosure	546430	713508
GA104-113----	CLOGHROAK	Redundant record	549642	714775
GA104-114----	CLOGHROAK	Redundant record	549453	714675
GA104-121----	BALLYLIN EAST,COLESGROVE	Redundant record	553319	718101
GA104-129----	DEERPARK (Rahasane ED)	Redundant record	547771	717425
GA104-130----	DEERPARK (Rahasane ED)	Quarry	548159	717394
GA104-131----	DEERPARK (Rahasane ED)	Redundant record	548623	717302
GA104-133----	DERRYHOYLE MORE	House - indeterminate date	554560	719093
GA104-137----	FAWNAREVAGH	House - indeterminate date	546077	715735
GA104-141----	FIDDAUN (Dunkellin By.)	Redundant record	550273	713386
GA104-144001-	GORTROE (Dunkellin Souterrain By.)		548006	715464
GA104-170001-	LAVALLYCONOR	Ringfort - cashel	547271	716202
GA104-170002-	LAVALLYCONOR	Souterrain	547271	716202
GA104-170003-	LAVALLYCONOR	House - indeterminate date	547271	716202
GA104-170004-	LAVALLYCONOR	House - indeterminate date	547271	716202
GA104-170005-	LAVALLYCONOR	House - indeterminate date	547271	716202
GA104-172----	LAVALLYCONOR	Redundant record	547681	716671
GA104-173----	LAVALLYCONOR	Well	547564	716473
GA104-173001-	LAVALLYCONOR	Architectural fragment	547564	716473
GA104-175----	LAVALLYCONOR	Redundant record	547281	716270
GA104-178----	LISNAGLOOS	Cairn - clearance cairn	552407	717573
GA104-186----	LISNAGRANSHY	Redundant record	548390	715445
GA104-187----	LISNAGRANSHY	Redundant record	548637	715539
GA104-188----	LISNAGRANSHY	Field system	548432	716480
GA104-189----	LISSINDRAGAN	Well	548828	717852
GA104-193----	LOUGHBURKE	Redundant record	552081	714511
GA104-196----	MANNIN	Redundant record	549401	716688
GA104-201----	MANNINARD	Quarry	549028	717286
GA104-202----	MANNINARD	Redundant record	548940	716899

Monument No.	Townland	Monument Type	ITM (E)	ITM (N)
GA104-205----	MANNINARD	Redundant record	548742	716158
GA104-213----	MONKSFIELD	Country house	550466	715022
GA104-218----	PARKALOUGHAN	Well	547311	716069
GA104-223----	POLLNAGARRAGH EAST	Well	547744	717322
GA104-225----	POLLNAGARRAGH EAST	Redundant record	548694	716971
GA104-226----	POLLNAGARRAGH EAST	Redundant record	548197	716831
GA104-227----	POLLNAGARRAGH EAST	Redundant record	548246	716866
GA104-228002-	POLLNAGARRAGH WEST	Redundant record	547559	717306
GA104-229----	RAHASANE	Designed landscape feature	547050	718907
GA104-231----	RAHASANE	Quarry	547512	718573
GA104-232----	RAHASANE	Well	547414	718564
GA104-233001-	RAHASANE	Country house	547385	718490
GA074-090----	SHANBOLEY	House - 18th/19th century	582641	735310
GA061-131002-	CURRY,DALYSGROVE	Enclosure	582964	740192
GA061-131003-	DALYSGROVE	Road - road/trackway	582980	740232
GA070-110001-	KNOCKDOEBEG WEST	Ringfort - rath	539987	736490
GA070-110002-	KNOCKDOEBEG WEST	Field system	539926	736536
GA070-110003-	KNOCKDOEBEG WEST	House - indeterminate date	539963	736544
GA070-110004-	KNOCKDOEBEG WEST	House - indeterminate date	539949	736460
GA070-111001-	BAILE CHLÃ IR	Moated site	537381	733227
GA070-112----	COOLARAN	Enclosure	542307	734729
GA070-113----	CINN UISCE	Enclosure	539403	734286
GA073-161----	HILLSWOOD	Redundant record	570908	732621
GA083-076----	AN LAIGHEACHÃ N	Redundant record	537790	729995
GA086-171----	KILLAGH MORE	House - 18th/19th century	570604	728448
GA084-138----	BALLYBACKAGH (Clare By.)	Barrow - ring- barrow	546409	731977
GA074-084----	LOWVILLE	House - 18th/19th century	577247	737020
GA082-072----	PARKMORE (Galway Quarry By.)		532874	727876
GA082-086----	CASTLEGAR (Galway Church By.)		532473	727648

Monument No.	Townland	Monument Type	ITM (E)	ITM (N)
GA082-097001-	KILTULLAGH (Dunkellin By.)	Field system	535797	729747
GA082-097002-	KILTULLAGH (Dunkellin By.)	Ringfort - cashel	535789	729665
GA082-097003-	KILTULLAGH (Dunkellin By.)	Enclosure	535827	729782
GA082-097004-	KILTULLAGH (Dunkellin By.)	House - indeterminate date	535799	729705
GA083-011----	AN CARN MÃ“R THIAR	Cairn - clearance cairn	537917	728738
GA083-017----	AN CARN MÃ“R THIAR	Redundant record	539817	729210
GA083-021001-	AN CARN MÃ“R THIAR	Religious house - unclassified	541093	728402
GA083-027----	CASHLA (Aughrim ED)	Quarry	542557	729512
GA083-031----	CREGBOY (Dunkellin By.)	Redundant record	536880	732067
GA083-032----	CREGCARRAGH	Settlement cluster	541259	732363
GA083-040----	KILTULLAGH (Dunkellin By.)	Redundant record	536184	730262
GA083-056----	AN LAIGHEACHÃ N	Ringfort - cashel	537962	729600
GA083-057----	AN LAIGHEACHÃ N	Redundant record	537445	729772
GA083-058----	MOOR (Clare By.)	Country house	544495	730299
GA083-065----	PALMERSTOWN	Enclosure	543905	726308
GA084-019----	BALLYGARRAUN WEST	Redundant record	547988	727456
GA084-021001-	BAUNMORE (Athenry By.)	Memorial stone (present location)	550262	727058
GA084-035----	CAHERROYN	Country house	550750	728613
GA084-040003-	CARNAUN (Athenry By.)	Ringfort - cashel	547737	731210
GA084-040004-	CARNAUN (Athenry By.)	Religious house - unclassified	547747	731297
GA084-045----	CARROWNTOBER EAST (Athenry By.)	Cist	552361	730428
GA084-046----	CARROWNTOBER WEST	Quarry	551696	729848
GA084-047----	CARROWNTOBER WEST	Quarry	551474	729686
GA084-062----	CASTLELAMBERT	Country house	546003	729265
GA084-068----	CULLAIRBAUN	Quarry	549682	728946
GA084-069----	CULLAIRBAUN	Quarry	549704	728798
GA084-071001-	ESKER (Athenry By.)	Religious house - unclassified	554530	725989
GA084-071002-	ESKER (Athenry By.)	Chapel	554531	725953
GA084-080----	GORTNAHOWN	Bridge	550127	727135

Monument No.	Townland	Monument Type	ITM (E)	ITM (N)
GA084-083001-	GRAIGABBEY SOUTH	House - 18th/19th century	553393	730273
GA084-083002-	GRAIGABBEY SOUTH	Architectural fragment	553393	730273
GA084-088----	KINGSLAND NORTH	Quarry	551306	728091
GA084-092----	KNOCKAUNGLASS	Quarry	550740	727810
GA084-102----	NEWFORD	Quarry	549582	727032
GA084-105001-	PARK (Athenry By.)	Quarry	549399	729100
GA084-105002-	PARK (Athenry By.)	Well	549411	729101
GA084-106----	POLLAGH (Athenry By.)	Designed landscape feature	548512	731421
GA084-107----	POLLAGH (Athenry By.)	Redundant record	548819	730856
GA084-109001-	PROSPECT (Athenry By.)	Redundant record	549649	727630
GA084-109002-	PROSPECT (Athenry By.)	Redundant record	549687	727629
GA084-112----	PROSPECT (Athenry By.)	Quarry	549785	727337
GA084-114----	RAHARD	Quarry	552240	726952
GA084-123001-	RATHMORRISSY	Souterrain	546784	726416
GA084-131----	NEWFORD	Country house	549426	726794
GA084-132----	MULPIT	Country house	548924	726276
GA085-001----	ATTIMONBEG,GORT NALONE SOUTH	Boundary mound	558401	731779
GA085-002----	BALLYNANULTY,CLO GH,CLOONKEENMORE NORTH	Boundary mound	557685	731677
GA085-003----	BALLYNANULTY,CLO ONKEENMORE NORTH	Boundary mound	557654	731415
GA085-004----	BALLYNANULTY,CLO ONKEENMORE NORTH	Boundary mound	557630	731231
GA085-006----	BEECH HILL	Quarry	564196	729333
GA085-007----	BEECH HILL	Quarry	564675	729161
GA085-009----	BEECH HILL	House - 18th/19th century	564446	729788
GA085-011002-	BRACKLOON (Athenry By.)	Souterrain	561103	726281
GA085-015----	CAPPAGHNANOOOL	Quarry	561946	730468
GA085-016----	CAPPAGHNANOOOL	Quarry	562142	730404
GA085-021001-	CARNAKELLY NORTH,CLOONBRUSK (Kilconnell By.)	Boundary mound	555837	728773
GA085-021002-	BALLYBOGGAN (Graigabbey	Boundary mound	556005	728821

Monument No.	Townland	Monument Type	ITM (E)	ITM (N)
	ED),CARNAKELLY NORTH,CLOONBRUS K (Kilconnell By.)			
GA085-021003-	BALLYBOGGAN (Graigabbey ED),CLOONKEENMO RE SOUTH	Boundary mound	556055	728836
GA085-021004-	BALLYBOGGAN (Graigabbey ED),CARNAKELLY NORTH,CLOONKEEN MORE SOUTH	Boundary mound	556112	728853
GA085-021005-	CARNAKELLY NORTH,CLOONKEEN MORE SOUTH	Boundary mound	556515	728973
GA085-021006-	CARNAKELLY NORTH,CLOONKEEN MORE SOUTH	Boundary mound	556818	728985
GA085-021007-	CLOONKEENMORE SOUTH,LARAGH	Boundary mound	557001	728994
GA085-023003-	CARNAKELLY SOUTH	Designed landscape - folly	556673	727254
GA085-025----	CARNAKELLY SOUTH	Redundant record	555762	727143
GA085-026001-	ATTIMONBEG,CLOG H,GORTNALONE SOUTH	Boundary mound	558130	732009
GA085-026002-	CLOGH,GORTNALON E SOUTH	Boundary mound	558202	732072
GA085-026003-	CLOGH,GORTNALON E SOUTH	Boundary mound	558240	732104
GA085-026004-	CLOGH,GORTNALON E NORTH,GORTNALON E SOUTH	Boundary mound	558304	732159
GA085-027----	CLOGH,CLOONKEEN BEG,CLOONKEENMO RE NORTH	Boundary mound	556437	731987
GA085-028----	CLOONBENES,CROSS MACRIN	Boundary mound	565252	728326
GA085-034----	CLOONCAH (Kilconnell By.)	House - 18th/19th century	562925	730896
GA085-037----	CLOONCAH (Kilconnell By.)	Church	562811	730452
GA085-038----	CLOONKEENBEG,SH OODAUN	Boundary mound	555933	732086
GA085-039----	CLOONKEENBEG,SH OODAUN	Boundary mound	555846	731787
GA085-040----	CLOGH,CLOONKEEN BEG	Boundary mound	556307	732010

Monument No.	Townland	Monument Type	ITM (E)	ITM (N)
GA085-041----	CLOGH,CLOONKEEN MORE NORTH	Boundary mound	557246	731622
GA085-049003-	GORTNALONE NORTH	Mound	559678	731760
GA085-050----	GORTNALONE NORTH,GORTNALON E SOUTH	Boundary mound	558683	731807
GA095-174----	BALLYNAMANAGH EAST	Redundant record	539200	720174
GA095-163001-	CLOGHALAHARD,CO OLSTRAHRA	House - indeterminate date	541486	723123
GA095-175001-	COTTAGE (Dunkellin By.)	Enclosure	537808	720683
GA095-175002-	COTTAGE (Dunkellin By.)	House - indeterminate date	537805	720683
GA095-175003-	COTTAGE (Dunkellin By.)	House - indeterminate date	537805	720685
GA097-162----	CARROWNAGOWER	Souterrain	557241	720417
GA104-242001-	RAHASANE	Barrow - ring- barrow	548183	718060
GA103-125003-	KEAMSELLAGH WEST	Settlement cluster	542428	714544
GA113-209----	DRUMHARSNA SOUTH,CAHERCARN EY,SHESSY NORTH	Redundant record	542777	709399
GA105-222----	RARUDDY EAST	Quarry	561050	719401
GA104-256001-	ROO (Dunkellin By.)	Souterrain	550516	718465
GA104-264----	ROXBOROUGH	House - 18th/19th century	553616	713207
GA104-290----	TOBERACREGGAUN	House - 18th/19th century	547359	713903
GA104-236----	RAHASANE	Well	548091	718010
GA104-237----	RAHASANE	Redundant record	547521	717851
GA104-239----	RAHASANE	Redundant record	547494	717533
GA104-291----	ROXBOROUGH	Ringfort - rath	553709	713697
GA104-276----	CAPPANRAHEEN	House - 18th/19th century	552229	719155
GA105-220----	KNOCKADAUMORE	Standing stone	557083	717848
GA104-278----	CAPPANRAHEEN	Redundant record	552013	719403
GA104-281----	CASTLETAYLOR SOUTH	Ringfort - cashel	546257	714082
GA104-282----	CASTLETAYLOR SOUTH	Children's burial ground	546257	714082
GA105-221----	CLOONOO WEST	Redundant record	558968	716643
GA106-095007-	KILCOOLY	Field system	569555	716501
GA113-212----	KILLEENHUGH	Redundant record	541416	712060

Monument No.	Townland	Monument Type	ITM (E)	ITM (N)
GA086-157002-	KILLAGH BEG	Children's burial ground	572098	728983
GA114-108004-	KINMONA SOUTH	House - indeterminate date	548354	708802
GA114-108005-	KINMONA SOUTH	House - indeterminate date	548295	708802
GA114-108006-	KINMONA SOUTH	Building	548284	708804
GA113-210----	KILLEENHUGH	Fulacht fia	541703	711885
GA114-174----	ARDRAHAN NORTH	Redundant record	545942	712188
GA114-175----	CAHERKELLY	Fulacht fia	546485	710499
GA117-103----	CLOONNACUSHA	Redundant record	579302	710557
GA061-132----	CLOONCANNON (Kelly)	Fulacht fia	577029	742387
GA061-133----	WESTON	Fulacht fia	578205	740422
GA117-104----	THORNFIELD	Mound	583484	708314
GA122-085----	DOONOWEN	Promontory fort - inland	542352	703742
GA087-053004-	CLOONAMERAGAUN	Ritual site - holy well	578751	728184
GA122-141----	COOLE DEMESNE	Enclosure	543537	704168
GA097-166----	RARUDDY EAST	Redundant record	560948	719543
GA105-108----	GRANGE (Loughrea By.)	Redundant record	561352	714615
GA105-110----	GRANGE (Loughrea By.)	Redundant record	561844	714227
GA118-078----	LONGFORD (Longford By.)	Redundant record	587168	711827
GA101-080----	CLONFERT DEMESNE	Earthwork	595442	720606
GA101-081----	CLONFERT SOUTH (Seymour)	Ecclesiastical enclosure	596053	721094
GA105-014001-	BALLYCOONY	Burnt mound	558679	713274
GA105-016----	BALLYCUDDY	Country house	556099	713965
GA105-017----	BALLYCUDDY	Chapel	556256	713866
GA101-078----	KILMACSHANE (Turbett)	Fulacht fia	597697	719539
GA105-018----	BALLYGARRAUN (Loughrea By.)	Redundant record	555928	715626
GA105-021001-	BALLYGASTY	Enclosure	562101	718517
GA101-079----	KILMACSHANE (Turbett)	Fulacht fia	597451	719567
GA047-056----	Inch Island	Enclosure	582513	745418
GA105-022----	BALLYNACURRAGH	Redundant record	556694	713351
GA105-023----	BALLYNACURRAGH	Quarry	556470	713199
GA105-027----	BAUNOGE (Loughrea By.)	House - 18th/19th century	562597	716277

Monument No.	Townland	Monument Type	ITM (E)	ITM (N)
GA106-175----	GRALLAGH (Leitrim By.)	Souterrain	566700	713189
GA100-017002-	BALLYMORE LOWER	Ecclesiastical enclosure	588102	720434
GA105-042----	CAHERONAUN	Kiln - lime	562420	717301
GA105-043----	CAHERONAUN	Kiln - lime	562307	717017
GA105-045----	CAHERONAUN	Kiln - lime	562463	717741
GA105-005----	BALLINGARRY (Dunkellin By.)	Redundant record	557410	713850
GA105-006----	BALLINGARRY (Dunkellin By.)	Church	556655	713976
GA105-007----	BALLINGARRY (Dunkellin By.)	Country house	558045	714492
GA105-046----	CAHERONAUN	Kiln - lime	562665	717653
GA105-053002-	CARROWCLOGH	Structure	556245	717059
GA105-056001-	CARROWMORE (Kilconickny ED)	Church	557448	718757
GA097-163----	KILLARRIV	Children's burial ground	558938	724563
GA105-061001-	CLOGHASTOOKEEN	Souterrain	556440	717671
GA105-062003-	CLOGHASTOOKEEN	Well	556488	717608
GA105-062004-	CLOGHASTOOKEEN	House - indeterminate date	556452	717575
GA105-063----	CLOONOO EAST	Redundant record	558488	717223
GA074-096----	FAIRFIELD (Clonmacnowen By.)	Redundant record	576496	735259
GA105-122----	KILLASPUGMOYLAN	Quarry	557636	714967
GA105-125----	KILLEENADEEMA EAST	Redundant record	561963	713098
GA105-082----	EARLSPARK	Well	562329	713853
GA105-084----	EARLSPARK	Well	563657	713281
GA105-092----	FARRANALYNCH	Kiln - lime	562712	716804
GA095-176----	DERRYDONNELL MORE	Megalithic tomb - unclassified	545238	725405
GA123-017001-	BALLYLEE (Kiltartan By.)	Souterrain	548093	706485
GA086-253----	KILLAGH MORE	Ringfort - unclassified	571115	729202
GA086-252----	KILLAGH MORE	Souterrain	571193	728832
GA104-292----	ROO (Dunkellin By.)	House - indeterminate date	551377	718314
GA105-101----	GORTEENAPHEEBER A	Redundant record	563241	717017
GA086-254001-	LISNAMOLTAUN	Ringfort - rath	569609	728774
GA086-254002-	LISNAMOLTAUN	Souterrain	569613	728764
GA105-003003-	BALLINGARRY (Dunkellin By.)	Architectural fragment	557550	714757

Monument No.	Townland	Monument Type	ITM (E)	ITM (N)
GA105-003004-	BALLINGARRY (Dunkellin By.)	Redundant record	557562	714743
GA057-168----	ANNAGH (Clare By.)	Souterrain	544930	740970
GA103-212----	KILCOLGAN	Souterrain	541936	718032
GA105-003001-	BALLINGARRY (Dunkellin By.)	Ritual site - holy well	557558	714757
GA105-003002-	BALLINGARRY (Dunkellin By.)	Cross-slab	557550	714757
GA070-111002-	BAILE CHLÃ IR	Earthwork	537325	733212
GA114-176----	POLLACURRA	Souterrain	551744	710430
GA114-177----	LISSATUNNY	Redundant record	546523	708113
GA113-213----	RAHEEN DEMESNE	Designed landscape feature	544259	707574
GA105-128----	KILLEENADEEMA WEST,GLENACLARA EAST	Redundant record	561272	713248
GA105-131----	KINCULLIA	Well	564269	719160
GA105-138----	KNOCKADIKEEN	Well	564970	715888
GA105-141----	KNOCKANIMA	Graveyard	562451	715528
GA105-142----	KNOCKAUNCOURA (Loughrea By.)	Quarry	558852	716359
GA105-148001-	LISDUFF (Loughrea By.)	Souterrain	564408	718518
GA105-156----	LURGAN (Dunkellin By.)	Country house	557586	716344
GA105-163----	MOANMORE EAST	Designed landscape feature	564564	715048
GA105-166----	MOANMORE EAST	House - indeterminate date	564595	715105
GA105-169----	MOUNTPLEASANT	House - 18th/19th century	562593	716141
GA105-172----	MOYLEEN	Well	564634	718101
GA105-173----	RAHEEN EIGHTER	Quarry	558041	715348
GA105-187----	SRAH (Dunkellin By.)	Redundant record	555822	717485
GA058-093001-	OAKWOOD NORTH	Redundant record	551545	741616
GA058-093002-	OAKWOOD NORTH	Redundant record	551559	741595
GA106-049----	CASTLETOWN (Longford By.)	Castle - unclassified	574251	715274
GA106-050001-	CLOGHAROASTY	Souterrain	570171	714832
GA106-052----	COOLEENY	Well	568664	718507
GA106-053----	COOLEENY	Quarry	568758	718282
GA106-054----	CLOGHAROASTY	House - 20th century	569567	714827
GA106-058001-	CORBAUN	Redundant record	570450	715271
GA106-061----	DARTFIELD	Country house	568145	719197
GA106-078----	GLENMEEN	Redundant record	570017	719207

Monument No.	Townland	Monument Type	ITM (E)	ITM (N)
GA106-084001-	GRALLAGH (Leitrim By.)	Redundant record	566567	713259
GA106-087001-	GRANGE MORE	Souterrain	573110	713562
GA106-092----	KILBRIDE	Country house	573392	714951
GA106-095005-	KILCOOLY	Ecclesiastical enclosure	569702	716539
GA106-095006-	KILCOOLY	Souterrain	569728	716410
GA106-101----	KILMEEN	Quarry	566125	717710
GA106-105----	KILMEEN	Redundant record	566464	716921
GA106-107----	KILMEEN	Mill - corn	566607	718505
GA106-109----	KNOCKSHANGARRY (Leitrim By.)	Quarry	565188	715382
GA106-111----	KYLEBEG	Country house	570342	714038
GA106-116----	LISCOYLE	Mill - corn	573892	715493
GA106-124001-	MASONBROOK	Souterrain	565525	713959
GA106-127----	MASONBROOK	Country house	565766	714208
GA106-133----	MOYLEEN	Quarry	565146	718317
GA106-134----	MOYLEEN	Quarry	565493	718146
GA106-139----	MULLAGH MORE	Church	573644	718949
GA106-143001-	RAFARN (Kilmeen ED)	Souterrain	568015	714740
GA106-148----	SHANGARRY	Quarry	571478	715076
GA106-156001-	STREAMSTOWN (Leitrim By.)	Souterrain	571731	713348
GA106-160----	TRASKERNAGH	Redundant record	566010	715893
GA106-162001-	TRASKERNAGH	Souterrain	566627	715586
GA106-163----	RAFARN (ED Leitrim)	Country house	567321	715070
GA106-049001-	CASTLETOWN (Longford By.)	Field system	574210	715255
GA108-086003-	EYRECOURT DEMESNE	House - indeterminate date	591871	716811
GA087-260----	URRAGHRY	Redundant record	580905	727584
GA103-067004-	CAHERPEAK EAST	Hut site	543097	716209
GA103-067005-	CAHERPEAK EAST	Hut site	543097	716209
GA029-210----	FORTYACRES (Dunmore By.)	Enclosure	545618	753904
GA030-129----	LEVALLY EAST	Church	554319	752558
GA103-067006-	CAHERPEAK EAST	Hut site	543097	716209
GA103-067008-	CAHERPEAK EAST	Enclosure	543097	716209
GA103-067009-	CAHERPEAK EAST	House - indeterminate date	543167	716244
GA107-010----	ARDANE	Quarry	578603	713044
GA107-011----	ARDANE	Quarry	578573	713009
GA107-012----	ARDANE	Quarry	578708	712932
GA107-013----	ARDGRAIGUE	Quarry	583724	714491

Monument No.	Townland	Monument Type	ITM (E)	ITM (N)
GA107-014----	ARDGRAIGUE	Quarry	583215	714501
GA107-015----	ARDGRAIGUE	Redundant record	583320	714853
GA107-018----	BALLYVAHEEN,CORBALLY BEG	Redundant record	578185	718629
GA107-024----	CLARARY	Quarry	577135	714749
GA107-025----	CLARARY	Quarry	577264	714697
GA107-026----	CLARARY	Redundant record	577071	714456
GA107-027----	CLARARY	Quarry	576928	715098
GA107-028----	CLAREMADDEN	Quarry	580248	717997
GA107-030----	CLAREMADDEN	Redundant record	580697	718116
GA107-031----	CLAREMADDEN	Redundant record	580647	717939
GA107-032----	CLAREMADDEN	Redundant record	580647	717822
GA107-033----	CLAREMADDEN	Quarry	580878	717091
GA107-034----	CLAREMADDEN	Redundant record	580626	716877
GA107-037----	CLAREMADDEN	Redundant record	581138	717991
GA107-038----	CLOONNAMASKRY	Quarry	584422	716951
GA107-040----	CLOONPRASK	Quarry	575008	714181
GA107-048----	COOLAGH (Longford By.)	Quarry	575608	714703
GA107-049----	COOLBAUN	Redundant record	577798	713632
GA107-050----	COOLBAUN	Redundant record	577817	713587
GA107-053----	CORBALLY BEG	Redundant record	577790	718456
GA107-056----	CORMICK (Abbeygormacan ED)	Redundant record	575194	714309
GA107-063----	DRUMEYRE	Redundant record	574998	716827
GA107-064----	DRUMHOGAN	Quarry	575769	715640
GA107-067----	ESKERBOY	Quarry	579122	718048
GA107-071----	ESKERBOY	Quarry	579842	717463
GA107-072----	ESKERBOY	Quarry	579635	717369
GA107-075----	GARRAUNNAMEETA GH	Quarry	575188	713683
GA107-080----	GARRYNASILLAGH	Redundant record	580172	712953
GA107-083----	GORTMORE (Longford By.)	Redundant record	576705	717671
GA107-086----	KILBEG (Longford By.)	Quarry	576382	715575
GA107-094----	KILLACHUNNA	Quarry	584518	715411
GA107-099----	KILLACHUNNA	Church	584215	714652
GA107-100----	KILLACHUNNA	Quarry	583398	715009
GA107-106----	KILLADULLISK	Quarry	581770	716800
GA107-113----	GARRYAD AND GARRYDUFF	Church	580673	712798
GA107-115----	KILNAMULLAUN (Killimor ED)	Quarry	576741	714448

Monument No.	Townland	Monument Type	ITM (E)	ITM (N)
GA107-116----	KILNAMULLAUN (Killimor ED)	Quarry	576680	714299
GA107-117----	KILNAMULLAUN (Killimor ED)	Redundant record	576729	714240
GA107-118----	KILNAMULLAUN (Killimor ED)	Redundant record	576653	714109
GA107-125----	LISCOYLE	Quarry	575491	716445
GA107-130----	LISDUFF (Longford By.)	Quarry	576318	713505
GA107-131----	LISDUFF (Longford By.)	Quarry	576504	713596
GA107-132----	LISDUFF (Longford By.)	Quarry	576888	713470
GA107-136----	LISHEENAGUILE	Redundant record	582356	718593
GA107-137----	LISHEENAGUILE	Redundant record	582542	718614
GA107-142----	LISSANISKA NORTH	Quarry	582566	714011
GA107-143----	LISSANISKA NORTH	Quarry	582258	714087
GA107-146----	LISSANISKA SOUTH	Quarry	582898	713478
GA107-151----	MAGHERAMORE (Longford By.)	Redundant record	580538	714288
GA107-152----	MAGHERAMORE (Longford By.)	Quarry	580590	713378
GA107-153----	MAGHERAMORE (Longford By.)	Mill - corn	580495	713262
GA107-154----	MAGHERAMORE (Longford By.)	Quarry	581513	712771
GA107-155----	MAGHERAMORE (Longford By.)	Redundant record	581565	712993
GA107-159----	RAHEEN (Derrew ED)	Quarry	584543	717794
GA107-160----	RAHEEN (Derrew ED)	Quarry	584478	717632
GA107-164----	RAHYCONOR	Quarry	575835	713961
GA107-165----	RAHYCONOR	Quarry	576176	714114
GA107-166----	RAHYCONOR	Quarry	575488	713943
GA107-167----	RAHYCONOR	Quarry	576172	713936
GA107-171----	RATHMORE DEMESNE	Quarry	577951	714105
GA107-172----	RATHMORE DEMESNE	Quarry	577387	714778
GA107-173----	RUSHEENY (Longford By.)	Quarry	580402	713368
GA107-175----	SKECOOR	Quarry	583134	718701
GA107-177----	SKECOOR	Quarry	583213	718351
GA107-182----	SKECOOR	Quarry	583704	718896
GA107-185----	TIMSALLAGH OR SPRING GROVE	Redundant record	583444	718166

Monument No.	Townland	Monument Type	ITM (E)	ITM (N)
GA107-187----	TIMSALLAGH OR SPRING GROVE	Quarry	583381	717655
GA107-188----	TIMSALLAGH OR SPRING GROVE	Quarry	583020	717321
GA107-191----	TIMSALLAGH OR SPRING GROVE	Quarry	582784	716577
GA107-192----	TIMSALLAGH OR SPRING GROVE	Redundant record	583565	716565
GA083-077----	FRENCHFORT	Barrow - ring- barrow	540907	727568
GA108-002----	ABBEYLAND GREAT	Quarry	592059	718714
GA108-003----	ABBEYLAND GREAT	Quarry	591601	718447
GA108-009----	ABBEYLAND GREAT	Redundant record	592996	718818
GA108-010----	ABBEYLAND GREAT	Quarry	593453	717518
GA108-011----	ABBEYLAND GREAT	Redundant record	593673	717472
GA108-012----	ABBEYLAND GREAT	Quarry	593617	717345
GA108-013----	ABBEYLAND GREAT	Redundant record	593603	718918
GA108-014----	ABBEYLAND GREAT	Quarry	593271	717451
GA108-020----	BALLYMORE UPPER	Redundant record	587181	718986
GA108-022----	BALLYNAKILL (Longford By.)	Redundant record	593677	718242
GA108-023----	BALLYNAKILL (Longford By.)	Quarry	594294	717274
GA108-030----	CARROWNAFINNOG E	Quarry	589084	714991
GA108-031----	CARROWNAFINNOG E	Quarry	588946	714916
GA108-032----	CARROWNAFINNOG E	House - 18th/19th century	589314	714947
GA108-033----	CARROWNAFINNOG E	Church	589497	714693
GA108-034----	CORBALLYMORE AND CAMGORT	Quarry	588758	718753
GA108-037----	CORBALLYMORE AND CAMGORT	Quarry	589094	718261
GA108-042----	CRAUGHWELL (Longford By.)	Quarry	585850	717993
GA108-043----	CRAUGHWELL (Longford By.)	Quarry	586553	718191
GA108-044----	CRAUGHWELL (Longford By.)	Quarry	586839	718108
GA108-045----	CRAUGHWELL (Longford By.)	Quarry	586721	717868
GA108-047----	CRAUGHWELL (Longford By.)	Quarry	585484	718044
GA108-053----	DERRY (Longford By.)	Quarry	590281	715536

Monument No.	Townland	Monument Type	ITM (E)	ITM (N)
GA108-055----	DERRY (Longford By.)	Quarry	590130	714836
GA108-059----	DERRY (Longford By.)	Quarry	591263	714330
GA108-060----	DERRY (Longford By.)	Quarry	591377	714096
GA108-061----	DERRY (Longford By.)	Quarry	591556	714016
GA108-062----	DERRY (Longford By.)	Quarry	591008	713793
GA108-067001-	DERRY (Longford By.)	Fulacht fia	591414	713911
GA108-067002-	DERRY (Longford By.)	Fulacht fia	591461	713959
GA108-069----	DOOROS (Longford By.)	Quarry	587830	718987
GA108-070----	DOOROS (Longford By.)	Quarry	587756	718838
GA108-071----	DOOROS (Longford By.)	Quarry	587406	718734
GA108-072----	EYRECOURT DEMESNE	Quarry	590202	718872
GA108-073----	EYRECOURT DEMESNE	Quarry	590870	718856
GA108-074----	EYRECOURT DEMESNE	Quarry	590458	718827
GA108-077----	EYRECOURT DEMESNE	Quarry	590543	718691
GA108-078----	EYRECOURT DEMESNE	Quarry	591016	718675
GA108-079----	EYRECOURT DEMESNE	Quarry	591600	717785
GA108-080----	EYRECOURT DEMESNE	Quarry	591980	717544
GA108-081----	EYRECOURT DEMESNE	Quarry	591343	717186
GA108-087----	EYRECOURT DEMESNE	Designed landscape - summer house	591987	716721
GA108-089001-	EYRECOURT DEMESNE	Graveyard	591552	716687
GA108-092----	EYRECOURT DEMESNE	Quarry	592243	716807
GA108-096----	FAHY (Longford By.)	Quarry	589632	714282
GA108-097----	FAHY (Longford By.)	Redundant record	589688	714128
GA108-098----	FAHY (Longford By.)	Quarry	588907	714050
GA108-100----	FAHY (Longford By.)	Quarry	589383	713894
GA108-103----	FAHY (Longford By.)	House - 18th/19th century	589378	713419

Monument No.	Townland	Monument Type	ITM (E)	ITM (N)
GA108-105----	FAHY (Longford By.)	Country house	589310	714299
GA108-107----	FEAGHBEG	Quarry	587485	716930
GA108-108----	FEAGHBEG	Quarry	586883	716896
GA108-109----	FEAGHBEG	Quarry	586661	716533
GA108-110----	FEAGHBEG	Quarry	587362	716575
GA108-111----	FEAGHBEG	Quarry	587774	716532
GA108-112----	FEAGHMORE EIGHTER	Quarry	588269	716550
GA108-113----	FEAGHMORE EIGHTER	Quarry	587490	716095
GA108-114----	FEAGHMORE EIGHTER	Quarry	587304	715879
GA108-115----	FEAGHMORE EIGHTER	Quarry	587452	715890
GA108-119----	FEAGHMORE OUGHTER,LISSANAC ODY	Redundant record	589135	716802
GA108-124005-	FRIARSLAND	Chapel	594305	713701
GA108-124006-	FRIARSLAND	Graveslab	594287	713686
GA108-124007-	FRIARSLAND	Graveyard	594281	713667
GA108-124008-	FRIARSLAND	House - indeterminate date	594278	713704
GA099-200----	SOMERSET	Earthwork	584571	722472
GA100-180----	OGHIL BEG	Fulacht fia	588352	721819
GA100-179----	COOLBEG	Redundant record	585098	723001
GA070-115----	CINN UISCE	Souterrain	539330	734120
GA105-224----	Lough Rea	Crannog	561537	716410
GA105-226----	Lough Rea	Crannog	562352	715326
GA105-227----	Lough Rea	Crannog	562516	714878
GA105-228001-	Lough Rea	Fulacht fia	560616	716186
GA105-228002-	Lough Rea	Fulacht fia	560611	716181
GA105-229----	BALLYGASTY,CAHER ONAUN	Road - road/trackway	562381	718052
GA116-121----	REAGHAN	Fulacht fia	574002	708485
GA105-198001-	Lough Rea	Crannog	561820	716327
GA105-198002-	Lough Rea	Crannog	561747	716277
GA105-198003-	Lough Rea	Crannog	561877	716316
GA106-176----	CLOGHAROASTY	Ringfort - cashel	570079	715035
GA084-040005-	CARNAUN (Athenry By.)	Ringfort - cashel	547771	731144
GA084-040006-	CARNAUN (Athenry By.)	Cairn - unclassified	547624	731192
GA084-040007-	CARNAUN (Athenry By.)	Enclosure	547844	731304
GA084-040008-	CARNAUN (Athenry By.)	House - indeterminate date	547844	731304

Monument No.	Townland	Monument Type	ITM (E)	ITM (N)
GA084-040009-	CARNAUN (Athenry By.)	Road - road/trackway	547797	731336
GA084-040010-	CARNAUN (Athenry By.)	Well	547596	731197
GA084-043003-	CARNAUN (Athenry By.)	Enclosure	547390	731112
GA101-072----	CARTA	Redundant record	599586	721278
GA108-153----	LISDOOAUN	Quarry	590088	718373
GA108-155----	LISDOOAUN	Quarry	590381	717467
GA108-158----	LISDOOAUN	Quarry	590867	717623
GA108-159----	LISDOOAUN	House - indeterminate date	590187	717675
GA108-160----	LISDOOAUN	Designed landscape - folly	590042	717459
GA108-168----	LISSANACODY	Quarry	589211	718077
GA108-171----	LISSANACODY	Quarry	589432	716842
GA108-172----	LISSANACODY	Quarry	589463	718252
GA108-174----	LONGFORD (Longford By.)	Quarry	586328	713206
GA108-175----	LONGFORD (Longford By.)	Quarry	586609	713162
GA108-176----	LONGFORD (Longford By.)	Redundant record	586919	712989
GA108-177----	MAGHERANEARLA	Quarry	587320	713809
GA108-178----	MAGHERANEARLA	Quarry	586694	713904
GA108-179----	MAGHERANEARLA	Quarry	587357	714251
GA108-182----	MEELICK (Longford By.)	Quarry	593198	713801
GA108-194----	MOORFIELD OR GORTNAMONA	Redundant record	585645	715930
GA108-195----	MOORFIELD OR GORTNAMONA	Quarry	587124	715817
GA108-198----	MOORFIELD OR GORTNAMONA	Quarry	586506	715644
GA108-199----	MOORFIELD OR GORTNAMONA	Quarry	586747	715675
GA108-200----	MOORFIELD OR GORTNAMONA	Quarry	586898	715455
GA108-207----	MUCKANAGH	Quarry	591038	713289
GA108-208----	MUCKANAGH	Redundant record	590948	713061
GA108-211----	REASKMORE (Longford By.)	Redundant record	589105	715551
GA108-212----	REASKMORE (Longford By.)	Quarry	588808	715111
GA108-213----	REASKMORE (Longford By.)	Quarry	588590	714869

Monument No.	Townland	Monument Type	ITM (E)	ITM (N)
GA108-215----	SKEHANAGH (Longford By.)	Quarry	586705	714228
GA108-216----	SLAGHTA	Quarry	592006	712851
GA108-217----	SLAGHTA	Redundant record	592030	712788
GA108-218----	STOWLIN	Quarry	585314	715872
GA108-219----	STOWLIN	Quarry	584879	715597
GA108-221----	STOWLIN	Redundant record	585216	714711
GA108-225----	STOWLIN	Quarry	585519	714380
GA108-226----	STOWLIN	Quarry	585679	714017
GA108-227----	STOWLIN	Quarry	585022	715758
GA108-228001-	TOWNPARKS (Longford By. - Eyrecourt)	Church	591406	716625
GA108-230----	WOODFIELD (Longford By.)	Quarry	584696	713598
GA109-004----	CANKILLY	House - 20th century	595804	718319
GA109-006----	CLOONKEA	House - 18th/19th century	595095	718340
GA109-007001-	Cromwell's Island	Bastioned fort	594460	713638
GA109-011----	ESKER (Longford By.)	Mill - corn	600241	716060
GA109-019----	ESKER (Longford By.)	Quarry	597788	716705
GA109-025----	KEELOGE	Mill - corn	595026	714110
GA109-034----	KILLERAGH	Redundant record	597050	718080
GA109-035----	KILLALTANAGH,KILL ERAGH	Redundant record	597257	718140
GA109-043----	KILNABORRIS	Quarry	597128	716828
GA109-044----	KILNABORRIS	Mill - corn	597527	716874
GA109-045----	KILNABORRIS	House - 18th/19th century	596975	716186
GA109-057----	ESKER (Longford By.)	Bridge	600488	715894
GA105-150005-	LOUGHREA	Designed landscape - summer house	561638	716589
GA105-150007-	LOUGHREA	Ritual site - holy well	562062	716378
GA105-150008-	LOUGHREA	Church	562125	716569
GA105-150009-	LOUGHREA	Graveyard	562124	716572
GA105-150011-	LOUGHREA	Architectural fragment	562124	716572
GA105-150012-	LOUGHREA	Graveslab	562124	716572
GA105-150013-	LOUGHREA	Chapel	562181	716712
GA105-150014-	LOUGHREA	Cathedral	562132	716423
GA105-150015-	LOUGHREA	Mill - unclassified	562208	716640
GA105-150016-	LOUGHREA	House - 18th/19th century	561727	716536
GA105-175001-	RAHEEN OUGHTER	Fulacht fia	558128	715296

Monument No.	Townland	Monument Type	ITM (E)	ITM (N)
GA105-175002-	RAHEEN OUGHTER	Fulacht fia	558079	715262
GA105-230----	BALLYCUDDY	Field boundary	556449	713596
GA043-085001-	CUMMER,GLEBE (Cummer ED)	Ecclesiastical enclosure	540500	746078
GA043-085002-	GLEBE (Cummer ED)	Church	540501	746075
GA043-085003-	GLEBE (Cummer ED)	Graveyard	540500	746068
GA043-085004-	GLEBE (Cummer ED)	Burial	540505	746076
GA043-085005-	GLEBE (Cummer ED)	Well	540448	746086
GA043-089002-	GLENNAFOSHA	Souterrain	539747	748816
GA095-016001-	TARRAMUD	Church	542682	722838
GA103-137001-	KILLEENMUNTERLA NE NORTH	Ecclesiastical enclosure	540800	716951
GA103-137002-	KILLEENMUNTERLA NE NORTH	Church	540816	716947
GA103-137003-	KILLEENMUNTERLA NE NORTH	Children's burial ground	540825	716938
GA103-137004-	KILLEENMUNTERLA NE NORTH	Hut site	540803	716961
GA104-106001-	CASTLETAYLOR SOUTH	Hut site	547228	714212
GA103-128003-	KILCOLGAN	Church	541052	717731
GA103-128004-	KILCOLGAN	Graveyard	541052	717736
GA103-128005-	KILCOLGAN,KILLEEN MUNTERLANE NORTH	Ecclesiastical enclosure	541051	717737
GA103-128006-	KILCOLGAN	Bullaun stone	541051	717736
GA117-047005-	KILCORBAN	Graveslab	579508	708304
GA103-131003-	KILLEELY MORE	Church	542739	717990
GA103-131004-	KILLEELY MORE	Graveyard	542733	717986
GA103-131005-	KILLEELY BEG,KILLEELY MORE	Ecclesiastical enclosure	542744	717995
GA103-131006-	KILLEELY MORE	Bullaun stone	542744	717995
GA117-047004-	KILCORBAN	Redundant record	579512	708346
GA103-131007-	KILLEELY BEG	Ritual site - holy well	542758	717997
GA103-131008-	KILLEELY MORE	Graveslab	542744	717995
GA096-051001-	CASTLETURVIN	Ecclesiastical enclosure	548365	725017
GA096-051002-	CASTLETURVIN	Church	548362	725015
GA096-051003-	CASTLETURVIN	Graveyard	548365	725003
GA084-085003-	KILCORNAN (Kilconnell By.)	Ecclesiastical enclosure	552701	729158
GA087-163001-	LISCAPPUL	Ringfort - rath	582101	728635
GA114-001001-	ARDRAHAN NORTH	Moated site	546047	712305

Monument No.	Townland	Monument Type	ITM (E)	ITM (N)
GA114-001002-	ARDRAHAN NORTH	Castle - Anglo-Norman masonry castle	546044	712302
GA117-047002-	KILCORBAN	Graveyard	579508	708304
GA117-047003-	KILCORBAN	Bullaun stone	579503	708325
GA072-014001-	CLONKEENKERRILL	Religious house - Franciscan Third Order Regular	561277	737168
GA072-014002-	CLONKEENKERRILL	Graveyard	561277	737170
GA072-014003-	CLONKEENKERRILL	Cross	561277	737170
GA072-014004-	CLONKEENKERRILL	Field system	561287	737216
GA117-047001-	KILCORBAN	Religious house - Dominican friars	579515	708337
GA118-057001-	KILMALINOGE	Ecclesiastical enclosure	585518	708681
GA118-057002-	KILMALINOGE	Church	585499	708723
GA118-057003-	KILMALINOGE	Graveyard	585506	708716
GA058-004001-	ABBEY (Tiaquin By.)	Religious house - Cistercian monks	550665	743641
GA058-004002-	ABBEY (Tiaquin By.)	Building	550636	743690
GA058-004003-	ABBEY (Tiaquin By.)	Graveyard	550642	743618
GA058-004004-	ABBEY (Tiaquin By.)	Field system	550614	743743
GA058-004005-	ABBEY (Tiaquin By.)	Mill - corn	550276	743624
GA086-047005-	BALLYMABILLA	House - indeterminate date	570842	726109
GA086-047006-	BALLYMABILLA	House - indeterminate date	570842	726109
GA086-047007-	BALLYMABILLA	House - indeterminate date	570957	726017
GA059-042001-	KILLAMUDE WEST	Enclosure	563999	738842
GA113-010001-	BALLYCLERY	Ritual site - holy well	538403	710881
GA113-010002-	BALLYCLERY	Cross	538410	710880
GA113-011----	BALLYCLERY	Redundant record	537666	711319
GA113-013001-	BALLYGLASS WEST (Dunkellin By.)	Souterrain	544356	709796
GA113-013002-	BALLYGLASS WEST (Dunkellin By.)	Ringfort - rath	544380	709759
GA113-013003-	BALLYGLASS WEST (Dunkellin By.)	Souterrain	544380	709759
GA113-013004-	BALLYGLASS WEST (Dunkellin By.)	Souterrain	544416	709702
GA113-023001-	BALLYMORE (Killeenavarra By.)	Ritual site - holy well	541342	713076
GA113-030003-	CAHERATEIGE	Enclosure	545290	712998
GA113-045001-	CAHERCARNEY	House - indeterminate date	542138	709099

Monument No.	Townland	Monument Type	ITM (E)	ITM (N)
GA113-048----	CAHERCARNEY	Enclosure	543062	708832
GA122-034001-	CAHERGLASSAUN	House - indeterminate date	541417	706884
GA113-063----	CAHERGLASSAUN	Quarry	541382	707000
GA113-075----	CAHERMORE	Barracks	542247	708278
GA113-077----	CARROWGARRIFF NORTH,KILLEENHUG H	Redundant record	541795	711709
GA113-093----	CARTRON (Kiltartan By.)	Redundant record	538125	709865
GA113-094002-	CLOGHBOLEY	House - indeterminate date	542218	713271
GA113-096002-	CLOGHBOLEY	Structure	542348	712798
GA113-123001-	DUNGORY WEST	Ringfort - rath	538144	710741
GA113-126----	DUNGORY WEST	House - 18th/19th century	537413	710234
GA113-127----	GORTABOY	Cairn - clearance cairn	540010	711237
GA113-153----	LOUGHCURRA NORTH	Redundant record	539415	710289
GA113-164002-	LYDACAN (Kiltartan By.)	House - indeterminate date	544318	707978
GA113-176001-	POLLDONOGHOE	Souterrain	542882	708325
GA113-192----	SHESSANAGIRBA	Redundant record	537236	709458
GA113-197----	TOOREEN WEST	Redundant record	538327	712690
GA113-200----	LYDACAN (Kiltartan By.)	Fulacht fia	543781	707827
GA114-004----	BALLINROOAUN (Loughrea By.)	Enclosure	551204	710876
GA114-008----	BALLYGUNNEEN	Enclosure	554206	711864
GA114-013----	BALLYLARA	Church	545970	710293
GA114-018----	BALLYMARISCAL,RA THANLON	Designed landscape feature	547497	710966
GA114-046001-	CASTLEBOY	Church	553330	711235
GA114-046002-	CASTLEBOY	Graveyard	553330	711235
GA114-053----	CASTLEDALY	Chapel	552117	709723
GA114-057003-	CORKER	Ritual site - holy well	546252	707441
GA114-057004-	CORKER	Cross	546252	707441
GA114-065----	CREGACLARE DEMESNE	House - 18th/19th century	547407	712379
GA114-074----	FURZYPARK (Dunkellin By.)	Redundant record	548742	712623
GA114-075----	GARDENBLAKE	Church	550671	706942
GA114-076----	GORTEENANISKA	Redundant record	551601	707728
GA114-082----	GRANNAGH (Loughrea By.)	Redundant record	550230	711670

Monument No.	Townland	Monument Type	ITM (E)	ITM (N)
GA114-085----	GRANNAGH (Loughrea By.)	Redundant record	550601	710810
GA114-086----	GRANNAGH (Loughrea By.)	Redundant record	550766	710924
GA114-089001-	GRANNAGH (Loughrea By.)	Redundant record	551065	710155
GA114-092----	GRANNAGH (Loughrea By.)	House - 18th/19th century	550117	711283
GA114-096----	ISERTKELLY NORTH	Redundant record	550591	712834
GA114-106001-	KINMONA SOUTH	Ringfort - rath	548306	709088
GA114-108003-	KINMONA SOUTH	Enclosure	548149	708802
GA114-112001-	LIMEPARK NORTH	Structure	549685	709344
GA114-112002-	LIMEPARK NORTH	House - 18th/19th century	549692	709365
GA114-114----	LISHEENEYNAUN	Redundant record	552795	709020
GA114-117----	LISSADOILL	Redundant record	551025	707072
GA114-118----	LISSADULTA	Enclosure	550817	708805
GA114-126----	MONEEN EAST	Redundant record	549880	712861
GA114-142----	POLLACURRA	Designed landscape feature	551746	710664
GA114-144001-	RAHALY	Bawn	549128	709530
GA114-144002-	RAHALY	Gateway	549157	709500
GA114-146----	RAHEEN KILKELLY	Redundant record	545628	707895
GA114-157001-	ROXBOROUGH	Souterrain	552772	712840
GA115-005----	BALLYNACURRAGH	Quarry	556649	712425
GA115-011----	BOOKEEN	Redundant record	562553	711276
GA115-017----	CAHERATRIM (Loughrea By.)	Redundant record	559585	712507
GA115-020----	DRUMMIN (Kilteskill Quarry ED)		564812	708168
GA115-022002-	GORTEENANILLAUN	Souterrain	557450	712438
GA115-023----	GORTEENANILLAUN	Redundant record	558456	711951
GA115-031002-	KILLEENADEEMA WEST	Chapel	561583	712812
GA115-031003-	KILLEENADEEMA WEST	Church	561598	712831
GA115-034----	KILLEENADEEMA WEST	House - 19th century	561178	712897
GA115-035----	KILLEENADEEMA WEST	House - 18th/19th century	561672	711784
GA115-041----	KNOCKASH	Redundant record	564043	711718
GA116-004----	AILLE (Leitrim By.)	Quarry	565419	712454
GA116-007----	BALLINLAWLESS	Quarry	565103	709250
GA116-009----	BALLYARGADAUN	Quarry	568972	711402
GA116-014----	BALLYSCULLY	House - 18th/19th century	573575	711321

Monument No.	Townland	Monument Type	ITM (E)	ITM (N)
GA116-019----	CARROWKEEL (Leitrim By.)	Church	568269	712832
GA116-020----	CARROWKEEL (Leitrim By.)	House - 18th/19th century	568506	712672
GA116-022----	CARTRON (Leitrim By.)	Quarry	572676	711369
GA116-024----	CARTRON (Leitrim By.)	Quarry	572734	711105
GA116-027----	CLOONACASTLE	Redundant record	572921	708818
GA116-028----	CLOONACASTLE	Quarry	573221	708698
GA116-029001-	CLOONACASTLE	Castle - unclassified	573109	708564
GA116-035001-	CURRAGH (Leitrim By.)	Bullaun stone	570670	707231
GA116-044----	DALYSTOWN DEMESNE	Quarry	566836	710850
GA116-045----	DALYSTOWN DEMESNE	House - 18th/19th century	567032	711245
GA116-051----	EAGLEHILL	Quarry	572673	706874
GA116-056----	FEAGH (Leitrim By.)	Quarry	573520	709603
GA116-058----	GORTNAMONA (Leitrim By.)	Quarry	573102	706750
GA116-077----	LACKABAUN (Leitrim By.)	Graveyard	572900	709298
GA116-079----	LACKABAUN (Leitrim By.)	Quarry	572689	709096
GA116-081----	LEITRIM MORE	Quarry	568975	712347
GA116-099----	LISNAGRY	Quarry	569178	712404
GA116-100----	LISNAGRY	Quarry	569321	712447
GA116-101----	LISNAGRY	Quarry	569420	712516
GA116-103----	LISS (Leitrim By.)	Quarry	570499	706876
GA116-105----	PARKAGARRAUN	Quarry	570202	706933
GA116-107----	RANAMACKAN	Redundant record	571324	712138
GA116-110----	REAGHAN	Quarry	574560	709081
GA116-114----	SHANBALLY (Leitrim By.)	Quarry	573239	708183
GA116-119----	TOMANY BEG	Quarry	571298	706569
GA117-006001-	BOLEYNAMINNA	Redundant record	576255	712741
GA117-006002-	BOLEYNAMINNA	Redundant record	576262	712739
GA117-009----	BOULUSKEAGH OR FLOWERHILL	House - 18th/19th century	578957	709386
GA117-011----	BOULUSKEAGH OR FLOWERHILL	House - 18th/19th century	579504	709594
GA117-012----	BRACKERY NORTH	Redundant record	576338	707464
GA117-013----	BRACKERY NORTH	Quarry	576572	707500
GA117-019----	CARTRON NORTH	Quarry	575363	706943

Monument No.	Townland	Monument Type	ITM (E)	ITM (N)
GA117-026----	CRANNAGH (Leitrim By.)	Redundant record	576798	706694
GA117-030----	DERRYBEG (Leitrim By.)	Quarry	575116	712061
GA117-031----	DERRYFRENCH	Quarry	574806	712735
GA117-036----	GARRYAD AND GARRYDUFF	Church	580873	712584
GA117-038----	GORTANUMMERA	Quarry	579896	707225
GA117-040----	GORTNASILLAGH	Redundant record	577251	707545
GA117-044----	HEARNESBROOKE DEMESNE	Quarry	579653	712568
GA117-046----	HEATHLAWN	House - 18th/19th century	582143	710486
GA117-048----	KILCORBAN	Quarry	578732	707614
GA117-064003-	LECARROW (Pallas ED)	Children's burial ground	576646	711741
GA117-072----	LISSANARD WEST	Church	575660	709941
GA117-078001-	PALLAS (Leitrim By.)	Bawn	575768	708507
GA117-078002-	PALLAS (Leitrim By.)	House - 17th century	575768	708507
GA117-078003-	PALLAS (Leitrim By.)	House - 17th century	575768	708507
GA117-078004-	PALLAS (Leitrim By.)	Maltings	575768	708507
GA117-079----	PALLAS (Leitrim By.)	House - 18th/19th century	576027	708485
GA117-080----	PALLAS (Leitrim By.)	Redundant record	576493	708107
GA117-081----	PALLAS (Leitrim By.)	Redundant record	576013	708487
GA117-082----	POLLTALLOON WEST	Quarry	577941	707408
GA117-094001-	TYNAGH	Church	575017	711222
GA117-094002-	TYNAGH	Graveyard	575034	711223
GA117-095----	TYNAGH	House - 18th/19th century	575697	711238
GA117-097----	SPRING GARDEN	House - 18th/19th century	574899	710410
GA118-001----	BALLINLUG	Quarry	586417	712346
GA118-002----	BALLINLUG	Redundant record	586490	712292
GA118-004----	BALLYCROSSAUN	Redundant record	587395	710220
GA118-005----	BALLYCROSSAUN	House - 18th/19th century	586745	711090
GA118-006----	BALLYCROSSAUN	Redundant record	586746	711074
GA118-007----	BALLYCROSSAUN	House - 18th/19th century	586883	710898
GA118-008001-	BOLEY	House - 18th/19th century	585348	707543
GA118-008002-	BOLEY	Church	585361	707566
GA118-009----	BOLEY	Redundant record	585142	707580

Monument No.	Townland	Monument Type	ITM (E)	ITM (N)
GA118-010----	BOLEY	Quarry	585669	707748
GA118-011----	BOLEY	Redundant record	585356	707547
GA118-013----	CAPPASALLAGH	House - 18th/19th century	586594	707138
GA118-014----	CAPPASALLAGH	Redundant record	586873	706980
GA118-015----	CAPPASALLAGH	Quarry	587181	706853
GA118-020----	CORR	Redundant record	585637	709612
GA118-021----	CORR,GORTYNEILL	Redundant record	586343	708608
GA118-023----	CORR	House - 18th/19th century	586072	709427
GA118-024----	DEERPARK (Kilquain ED)	Redundant record	585796	712424
GA118-026----	DERRYHIVENY NORTH	Quarry	587355	709750
GA118-027----	DERRYHIVENY NORTH	Redundant record	587988	709565
GA118-029001-	DERRYHIVENY NORTH	Ecclesiastical enclosure	586911	709377
GA118-029002-	DERRYHIVENY NORTH	Bullaun stone	586911	709377
GA118-030----	DERRYHIVENY NORTH	Quarry	587101	709124
GA118-032----	DERRYHIVENY NORTH	House - 18th/19th century	587074	708911
GA118-033----	DERRYHIVENY NORTH	Redundant record	588164	709484
GA118-036----	DERRYHIVENY SOUTH	Redundant record	587693	708456
GA118-037----	DERRYHIVENY SOUTH	Redundant record	587762	708298
GA118-038----	DERRYHIVENY SOUTH	Quarry	587493	708060
GA118-041----	GORTADULLISK	Redundant record	586299	710877
GA118-043----	GORTADULLISK	House - 18th/19th century	586485	710993
GA118-044----	GORTAWULLAUN (Longford By.)	Quarry	586230	707082
GA118-045----	GORTNACLOGHY	House - 18th/19th century	586494	711008
GA118-047----	GORTREA OR FAIRFIELD	Quarry	585632	708179
GA118-049----	GORTYNEILL	Redundant record	586240	708094
GA118-051----	KILL (Tiranascragh ED)	Quarry	586549	711575
GA118-053----	KILL (Tiranascragh ED)	Quarry	586384	711468
GA118-054----	KILL (Tiranascragh ED)	Quarry	586312	711430

Monument No.	Townland	Monument Type	ITM (E)	ITM (N)
GA118-055----	KILL (Tiranascragh ED)	Quarry	586352	711327
GA118-060001-	LONGFORD (Longford By.)	Bullaun stone	587282	711919
GA118-060002-	LONGFORD (Longford By.)	Ritual site - holy well	587282	711920
GA118-061----	LONGFORD (Longford By.)	House - 18th/19th century	587501	711680
GA118-065----	LONGFORD (Longford By.)	Chapel	587397	711258
GA118-066----	MUCKANAGH	Quarry	591389	712504
GA118-068----	MUINGBAUN	House - 18th/19th century	585188	711106
GA118-069----	MUINGBAUN	Redundant record	585193	711112
GA118-077----	GORTREA OR FAIRFIELD	Quarry	585406	707916
GA122-008----	BALLYHUGH	Church	545031	702054
GA122-017----	BALLYNAMANTAN	House - 18th/19th century	545199	704370
GA122-018002-	BALLYNASTAIG (Kiltartan By.)	Sheepfold	542009	706042
GA122-027----	CAHERGLASSAUN	Redundant record	541198	706565
GA122-035----	CAHERGLASSAUN,S HIGAUNAGH	Redundant record	540648	706279
GA122-036----	SHIGAUNAGH	Redundant record	540767	706188
GA122-041----	CAPPAVARNA	House - 18th/19th century	541861	704853
GA122-047----	CLOONNAHAHA	Redundant record	545108	701558
GA122-026001-	CAHERGLASSAUN	House - indeterminate date	541249	706655
GA122-026002-	CAHERGLASSAUN	House - indeterminate date	541249	706655
GA122-052----	COOLE DEMESNE	House - 18th/19th century	543819	705104
GA122-055----	COOLE DEMESNE	Redundant record	545127	705670
GA122-062----	CORKER	Redundant record	544954	706505
GA122-063----	CORKER	House - 18th/19th century	544950	706672
GA122-064001-	CRANNAGH (Kiltartan ED)	Souterrain	542669	706849
GA122-080----	FAUNIN	Redundant record	541420	704673
GA122-090----	GLENBRACK	Redundant record	544504	702755
GA122-093----	GORT	Town	545077	702145
GA122-094----	GORT	Redundant record	545337	702437
GA122-096----	GORT	Redundant record	545116	702508
GA122-097001-	GORT	Ringfort - rath	545230	702162
GA122-097002-	GORT	Barracks	545230	702162

Monument No.	Townland	Monument Type	ITM (E)	ITM (N)
GA122-104002-	KILTARTAN	Wall monument	545165	705928
GA122-107----	KILTARTAN	Redundant record	544860	706413
GA122-109----	LAVALLY (Kiltartan By.)	Mill - corn	545293	702176
GA122-124----	RAHEEN DEMESNE	House - 18th/19th century	544138	706474
GA123-015001-	BALLYCONNELL	Redundant record	549199	703502
GA123-016001-	KNOCKROE (Kiltartan By.)	Souterrain	549722	703672
GA123-023----	CAPPARD DEMESNE	House - 18th/19th century	551534	706634
GA123-036----	AN CLUAIN	House - 18th/19th century	547153	703557
GA123-038----	CLOONDINE	Redundant record	547504	702071
GA123-039001-	CLOONMORRIS	Structure	549220	701760
GA123-041----	CLOONNAHAHA	House - 18th/19th century	545386	701497
GA123-047----	GARDENBLAKE	Mill - corn	550026	705876
GA123-048----	GARDENBLAKE COMMONS,LISBRIN E	Redundant record	552639	702398
GA123-055----	KILBEACANTY	Church	548252	701906
GA123-063002-	LAVALLY (Kiltartan By.)	Graveyard	545841	702975
GA123-067----	LAVALLY (Kiltartan By.)	Workhouse	545551	701712
GA123-071----	LISBRINE	House - 18th/19th century	549836	701995
GA123-074----	NEWHALL	House - 18th/19th century	547080	706746
GA123-076----	NEWTOWN (Kiltartan ED)	Redundant record	547174	706388
GA123-082001-	RAKERIN	Souterrain	547548	702340
GA123-089----	RINNEEN (ED Kiltartan)	Redundant record	545839	703949
GA123-090----	RINNEEN (ED Kiltartan)	Redundant record	545726	703754
GA123-097----	STREAMSTOWN (Kiltartan By.)	Redundant record	548649	705604
GA124-003----	DERRYBRIEN EAST	Redundant record	560664	702452
GA124-005001-	DERRYBRIEN EAST	Bullaun stone	559523	701748
GA124-008----	DERRYBRIEN WEST	Redundant record	558078	701714
GA124-009----	BOLEYNEENDORRIS H,GORTADRAGAUN	Boundary mound	555320	705676
GA124-010----	GORTADRAGAUN,K NOCKOURA	Boundary mound	555276	704791
GA124-013----	DERRYBRIEN WEST	Church	559131	701888

Monument No.	Townland	Monument Type	ITM (E)	ITM (N)
GA125-003----	ALLEENDARRA EAST	House - 18th/19th century	570795	700177
GA125-006----	ALLYKEOLAUN	Quarry	567435	705998
GA125-007----	ALLYKEOLAUN	Quarry	567497	706091
GA125-016----	BALLYCORBAN	House - 18th/19th century	570145	703930
GA125-019----	BALLYGOWAN	House - 18th/19th century	574089	704292
GA125-022003-	CLOONEEN (Leitrim By.)	Bullaun stone	569433	704840
GA125-031001-	CARTRON SOUTH	Souterrain	569247	704394
GA125-033----	CARTRON SOUTH	Quarry	569503	704075
GA125-040001-	COOLFIN (Leitrim By.)	Earthwork	574514	705568
GA125-043----	CREGG (Leitrim By.)	Quarry	571024	704963
GA125-044----	CREGG (Leitrim By.)	Quarry	570621	704959
GA125-049----	NEWTOWN SOUTH	Barracks	571713	705168
GA125-050001-	CUILLEENDAEAGH	Burial ground	571407	704077
GA125-050002-	CUILLEENDAEAGH	Ritual site - holy well	571402	704078
GA125-050003-	CUILLEENDAEAGH	Building	571416	704103
GA125-050004-	CUILLEENDAEAGH	Monumental structure	571411	704078
GA125-052----	CUILLEENDAEAGH	Quarry	571139	704596
GA125-058001-	FRIARY	Graveyard	573711	705848
GA125-058002-	FRIARY	Religious house - Franciscan friars	573704	705861
GA125-058003-	FRIARY	Cross-slab	573706	705870
GA125-059----	GORTEENAYANKA	Quarry	566891	703737
GA125-064----	GORTNAKILLA (Leitrim By.)	House - 18th/19th century	571234	703695
GA125-067----	GORTNAMONA (Leitrim By.)	Quarry	573412	706407
GA125-069----	KNOCKADRUM	Church	570402	704836
GA125-079----	KNOCKDRUMMORE	Quarry	569060	704314
GA125-080----	KNOCKDRUMMORE	House - 18th/19th century	569048	704521
GA125-087----	KYLENAGAPPA	Redundant record	568135	705421
GA125-088----	KYLENAGAPPA	Quarry	568083	705518
GA125-093----	LAGGOO	Quarry	566600	703027
GA125-095----	LAGGOO	Quarry	566384	702066
GA125-098----	LAUGHIL (Leitrim By.)	Redundant record	573388	701394
GA125-104----	LISS (Leitrim By.)	Quarry	569942	706293
GA125-110----	LISSANISKA (Leitrim By.)	Quarry	570222	705588

Monument No.	Townland	Monument Type	ITM (E)	ITM (N)
GA125-111----	LISSANISKA (Leitrim By.)	Quarry	570330	705719
GA125-114----	LOUGHATORICK NORTH	Redundant record	565598	701112
GA125-115001-	LOUGHPARK (Leitrim By.)	Souterrain	569436	703492
GA125-116----	LOUGHPARK (Leitrim By.)	Quarry	569530	703878
GA125-129----	MARBLEHILL	Quarry	568422	703415
GA125-137----	MOYGLASS	Redundant record	568641	702765
GA125-139----	MOYGLASS	House - 18th/19th century	568748	702766
GA125-143----	SILVERSTREAM	House - 18th/19th century	571314	703293
GA125-147001-	WOODFORD	Church	573125	700175
GA125-149----	WOODFORD	Redundant record	573200	700452
GA126-001----	BALLYGLASS (Ballyglass ED)	Quarry	577866	706123
GA126-004----	CAPPAGH (Ballynagar ED)	Redundant record	574667	702734
GA126-006----	CLAGGERNAGH EAST	Quarry	582537	705037
GA126-007----	CLAGGERNAGH WEST	Quarry	581635	705316
GA126-008----	CLAGGERNAGH WEST	Quarry	581205	705172
GA126-016----	CLOONMOYLAN (Ballyglass ED)	Quarry	578606	704322
GA126-017----	CLOONMOYLAN (Ballyglass ED)	Redundant record	578545	704129
GA126-019----	COOLFIN (Leitrim By.)	Quarry	574764	705052
GA126-020----	CRANNAGH (Leitrim By.)	Designed landscape feature	577158	705821
GA126-022----	CRANNAGH (Leitrim By.)	Designed landscape feature	577656	705688
GA126-023----	DERRYLAHAN (Leitrim By.)	Redundant record	575605	701240
GA126-024----	DERRYVUNLAM	House - 18th/19th century	575544	702945
GA126-025----	DERRYVUNLAM	Redundant record	577260	703083
GA126-026----	DERRYVUNLAM	Redundant record	577586	702772
GA126-027----	DERRYVUNLAM	Quarry	577242	702013
GA126-030----	GORTEENPHADDER	Quarry	581404	705808
GA126-032----	KILLEEN SOUTH	Redundant record	579021	705802
GA126-034----	KILLEEN SOUTH	Church	578645	706053

Monument No.	Townland	Monument Type	ITM (E)	ITM (N)
GA126-036----	KYLEMORE (Leitrim By.)	Quarry	575374	706370
GA126-038001-	WELLPARK	Ritual site - holy well	574691	704303
GA126-039----	LACKABAUN (Leitrim By.)	Redundant record	574860	704190
GA126-040----	LACKABAUN (Leitrim By.)	Redundant record	576047	703778
GA126-041----	LOUGHAUNROE EAST	Quarry	578269	706260
GA126-042----	LOUGHAUNROE EAST	House - 18th/19th century	578604	705984
GA126-043----	LOUGHAUNROE EAST	Quarry	578811	705832
GA126-047----	OULTORT	Redundant record	582586	706121
GA126-048----	OULTORT	Redundant record	582670	706076
GA126-049----	OULTORT	Redundant record	583271	705925
GA126-050----	OULTORT	Quarry	583367	705941
GA126-051----	PORTUMNA	Quarry	583662	704481
GA126-056----	PORTUMNA DEMESNE	Redundant record	583398	703732
GA126-058----	PORTUMNA DEMESNE	Quarry	583257	704405
GA126-060----	PORTUMNA DEMESNE	Redundant record	582912	704511
GA126-061----	PORTUMNA DEMESNE	Quarry	582652	703841
GA126-063----	PORTUMNA DEMESNE	Quarry	582547	703687
GA126-064----	PORTUMNA DEMESNE	Redundant record	582674	703556
GA126-065----	PORTUMNA DEMESNE	Quarry	582724	703511
GA126-066----	PORTUMNA DEMESNE	Redundant record	582866	703431
GA126-067----	PORTUMNA DEMESNE	Redundant record	583461	703691
GA126-072----	SAWNAGH	Quarry	579933	704237
GA126-074----	SAWNAGH	Redundant record	579473	704306
GA126-076----	SHANVALLY (Longford By.)	Redundant record	582134	704667
GA126-080----	STONYISLAND	Quarry	581404	703855
GA127-001----	FAIRYHILL	Redundant record	585756	705441
GA127-002----	FAIRYHILL	Quarry	585789	705393
GA127-003----	FAIRYHILL	House - 18th/19th century	585687	705880

Monument No.	Townland	Monument Type	ITM (E)	ITM (N)
GA127-004----	FAIRYHILL	House - 18th/19th century	586228	705062
GA127-007----	GORTAHA	Quarry	586138	706163
GA127-008----	GORTAHA	House - 18th/19th century	586435	706118
GA127-009----	GORTNACLOGHY	Quarry	584877	705986
GA127-010----	GOWIL	House - 18th/19th century	585305	706211
GA127-011----	PORTUMNA	Quarry	584929	705864
GA127-012----	PORTUMNA	Quarry	584941	705556
GA127-013----	PORTUMNA	Ecclesiastical residence	584695	705125
GA127-015----	PORTUMNA	Church	585197	704667
GA127-016----	PORTUMNA	Graveyard	585245	704697
GA127-017----	PORTUMNA	Burial ground	584632	705441
GA127-018001-	PORTUMNA DEMESNE	Walled garden	585202	704068
GA127-018002-	PORTUMNA DEMESNE	Icehouse	585300	704031
GA127-018003-	PORTUMNA DEMESNE	Building	585250	704022
GA127-022----	PORTUMNA DEMESNE	Redundant record	585759	703829
GA127-024----	PORTUMNA DEMESNE	Church	585091	704514
GA046-029001-	CARROWNAGANNIV E	Church	567487	748249
GA044-003001-	AHGLORAGH	Church	548561	750830
GA044-003002-	AHGLORAGH	Graveyard	548568	750834
GA044-003003-	AHGLORAGH	Enclosure	548568	750834
GA044-037001-	CLOONLUSK	Ecclesiastical enclosure	547557	746713
GA044-037002-	CLOONLUSK	Children's burial ground	547570	746720
GA044-065002-	GRANGE (Killererin ED)	Children's burial ground	548090	749220
GA044-047001-	CREEVAGHBAUN	Ecclesiastical enclosure	549054	749412
GA044-047002-	CREEVAGHBAUN	Church	549109	749424
GA044-047003-	CREEVAGHBAUN	Graveyard	549070	749414
GA044-065001-	GRANGE (Killererin ED)	Church	548090	749232
GA044-090001-	SHANTALLOW (Clare By.)	Ecclesiastical enclosure	546507	747898
GA057-001001-	ANBALLY	Bawn	540996	741217
GA058-044002-	CAHERPHUCA	Souterrain	547952	741318
GA058-044001-	CAHERPHUCA	Ringfort - cashel	547951	741321

Monument No.	Townland	Monument Type	ITM (E)	ITM (N)
GA058-087002-	CAHERPHUCA	House - indeterminate date	548461	740756
GA058-087003-	CAHERPHUCA	House - indeterminate date	548461	740757
GA059-061001-	SKEHANAGH (Tiaquin By.)	Church	557716	740840
GA059-064007-	WINDFIELD DEMESNE	Designed landscape - tree-ring	557207	743130
GA059-064008-	WINDFIELD DEMESNE	Designed landscape - tree-ring	557379	743174
GA059-064009-	WINDFIELD DEMESNE	Designed landscape feature	557527	743227
GA059-064010-	WINDFIELD DEMESNE	Designed landscape feature	557450	743011
GA059-072001-	WINDFIELD DEMESNE	Designed landscape feature	556613	743364
GA059-072002-	WINDFIELD DEMESNE	Designed landscape feature	556712	743332
GA059-072003-	WINDFIELD DEMESNE	Designed landscape feature	556795	743282
GA060-012001-	BAUNOGES	Ringfort - rath	566539	742127
GA060-027002-	CALTRA	Religious house - Carmelite friars	571083	743037
GA060-026001-	CALTRA	Religious house - unclassified	571867	743696
GA060-026002-	CALTRA	Children's burial ground	571868	743695
GA060-026003-	CALTRA	Enclosure	571870	743727
GA122-136----	COOLE DEMESNE	Fulacht fia	543664	705463
GA061-089001-	KEAVE,KEELOGES (Kilconnell By.),LATTOON	Ecclesiastical enclosure	575663	743167
GA061-089002-	KEAVE	Ritual site - holy well	575712	743228
GA061-080001-	EGLISH	Religious house - Carmelite friars	581260	738687
GA061-080002-	EGLISH	Graveyard	581257	738665
GA061-080003-	EGLISH	Building	581299	738654
GA061-080004-	EGLISH	Enclosure	581255	738682
GA061-089003-	LATTOON	Graveyard	575664	743166
GA061-089004-	LATTOON	Chapel	575675	743154
GA061-089006-	LATTOON	Souterrain	575665	743173
GA058-002001-	ABBERT DEMESNE	Ecclesiastical enclosure	554567	742012
GA058-002002-	ABBERT DEMESNE	Church	554577	742023
GA058-002003-	ABBERT DEMESNE	Graveyard	554579	742021

Monument No.	Townland	Monument Type	ITM (E)	ITM (N)
GA072-042003-	MOUNTBERNARD,KI LLOOAUN (Eyre)	Graveyard	564121	737887
GA070-017001-	CAHERNASHILLEENY	Ringfort - rath	540353	734588
GA070-080001-	KNOCKDOEBEG WEST	Earthwork	540425	736852
GA071-023001-	CORRAFAIREEN	Burial ground	551389	738645
GA071-023002-	CORRAFAIREEN	Ritual site - holy well	551380	738650
GA071-026003-	CORRANTARRAMUD	Fulacht fia	553964	733598
GA071-026004-	CORRANTARRAMUD	Fulacht fia	554019	733570
GA071-076001-	RATHFEE	Church	546555	735599
GA071-076002-	RATHFEE	Building	546560	735610
GA071-076003-	RATHFEE	Graveyard	546563	735595
GA071-076004-	RATHFEE	Cross - Market cross	546634	735628
GA071-082003-	TEMPLEMOYLE (Graigabbey ED),TISAXON	Religious house - Franciscan Third Order Regular	553774	732546
GA084-127001-	TEMPLEMOYLE (Graigabbey ED)	Ecclesiastical enclosure	553758	732315
GA084-127002-	TEMPLEMOYLE (Graigabbey ED)	Church	553776	732276
GA084-127003-	TEMPLEMOYLE (Graigabbey ED)	Graveyard	553750	732286
GA084-127004-	TEMPLEMOYLE (Graigabbey ED)	Ritual site - holy well	553751	732195
GA072-042001-	KILLOOAUN (Eyre),MOUNTBERNARD	Ecclesiastical enclosure	564125	737886
GA072-042002-	KILLOOAUN (Eyre),MOUNTBERNARD	Church	564126	737892
GA073-022001-	BARNAVIHALL	Enclosure	574807	733850
GA074-059001-	KILGERRILL	Ecclesiastical enclosure	576640	733126
GA074-059002-	KILGERRILL	Church	576631	733129
GA074-059003-	KILGERRILL	Graveyard	576640	733124
GA082-011002-	BALLYBRIT	Children's burial ground	533878	727766
GA082-043001-	DOUGHISKA	Fulacht fia	534665	726686
GA082-043002-	DOUGHISKA	Fulacht fia	534665	726686
GA082-043003-	DOUGHISKA	Fulacht fia	534665	726686
GA082-043004-	DOUGHISKA	Fulacht fia	534664	726686
GA082-013001-	BALLYBRIT	House - indeterminate date	533620	727446
GA083-060001-	MOOR (Clare By.)	Religious house - unclassified	543975	729116

Monument No.	Townland	Monument Type	ITM (E)	ITM (N)
GA083-060002-	MOOR (Clare By.)	Graveyard	543976	729114
GA083-060003-	MOOR (Clare By.)	Ecclesiastical enclosure	543976	729114
GA084-043007-	CARNAUN (Athenry By.)	Enclosure	547210	731158
GA084-085004-	KILCORNAN (Kilconnell By.)	Water mill - horizontal-wheeled	552567	729043
GA084-134----	KILCORNAN (Kilconnell By.)	Field system	552671	728898
GA084-134001-	KILCORNAN (Kilconnell By.)	House - indeterminate date	552670	728899
GA084-043004-	CARNAUN (Athenry By.)	House - indeterminate date	547351	731309
GA084-043005-	CARNAUN (Athenry By.)	House - indeterminate date	547352	731304
GA084-043006-	CARNAUN (Athenry By.)	Enclosure	547351	731309
GA085-014001-	CAPPAGHNANOOL	Religious house - unclassified	562121	730511
GA085-014002-	CAPPAGHNANOOL	Children's burial ground	562121	730511
GA085-056001-	KILLIMOR	Church	560275	728590
GA085-056002-	KILLIMOR	Graveyard	560288	728580
GA085-056003-	KILLIMOR	Church	560284	728559
GA085-056004-	KILLIMOR	Architectural fragment	560288	728580
GA073-081003-	LISSARD	Ringfort - rath	574721	732032
GA086-124001-	GLEBE (Kilconnell ED)	Church	573443	731386
GA086-124002-	GLEBE (Kilconnell ED)	Graveyard	573446	731384
GA087-058001-	CURRAGH (Clonmacnowen By.)	Ringfort - rath	580716	729582
GA086-124003-	GLEBE (Kilconnell ED)	Standing stone	573443	731386
GA086-150001-	KILLAAN	Church	569151	730249
GA086-150002-	KILLAAN	Graveyard	569147	730225
GA086-150003-	KILLAAN	Ritual site - holy well	569174	730281
GA086-055001-	BALLYNACLOGH	Ringfort - rath	573009	726388
GA087-071001-	GARBALLY DEMESNE	Ringfort - rath	582928	729616
GA087-159001-	KNOCKROE (Clonmacnowen By.)	Enclosure	580283	730708
GA087-176002-	LOUGHBOWN	Ringfort - rath	581609	728873
GA087-211004-	TEMPLEPARK	Enclosure	581933	726491
GA095-154001-	FRENCHFORT	Enclosure	539708	725559

Monument No.	Townland	Monument Type	ITM (E)	ITM (N)
GA095-154002-	FRENCHFORT	Road - road/trackway	539643	725605
GA087-053001-	CLOONAMERAGAUN	Church	578698	728233
GA087-053002-	CLOONAMERAGAUN	Graveyard	578697	728217
GA087-053003-	CLOONAMERAGAUN	Church	578815	728228
GA087-126001-	KILCOMMADAN	Ecclesiastical enclosure	578969	726313
GA087-126002-	KILCOMMADAN	Church	578977	726315
GA087-126003-	KILCOMMADAN	Children's burial ground	578968	726313
GA108-235----	EYRECOURT DEMESNE	Barrow - ring- barrow	592200	716902
GA095-154003-	FRENCHFORT	Structure	539643	725605
GA095-154004-	FRENCHFORT	Structure	539683	725576
GA088-020001-	POLLBOY	Church	586864	729730
GA088-020002-	POLLBOY	Children's burial ground	586864	729730
GA088-040002-	TOWNPARKS (Moycarn By. - Ballinasloe)	Bawn	585834	731126
GA088-040003-	TOWNPARKS (Moycarn By. - Ballinasloe)	Inscribed stone	585840	731134
GA095-016002-	COOLSTRAHRA, TARR AMUD	Ecclesiastical enclosure	542690	722864
GA095-020001-	CREGGANNA MORE	Ecclesiastical enclosure	539865	722196
GA095-020002-	CREGGANNA MORE	Church	539883	722188
GA095-020003-	CREGGANNA MORE	Inscribed stone	539865	722196
GA095-020004-	CREGGANNA MORE	Cross	539901	722277
GA095-029004-	DERRYDONNELL MORE	Field system	545243	725060
GA095-029005-	DERRYDONNELL MORE	Bullaun stone	545274	725060
GA095-060001-	KILCORNAN (Dunkellin By.)	Ecclesiastical enclosure	543132	720291
GA084-139----	BALLYBOGGAN (Graigabbey ED)	Children's burial ground	554839	729955
GA100-106003-	KILLEVNY	Earthwork	590506	720260
GA084-140----	BALLYBOGGAN (Graigabbey ED)	Souterrain	554822	729937
GA095-029001-	DERRYDONNELL MORE	Ecclesiastical enclosure	545276	724993
GA095-029002-	DERRYDONNELL MORE	Church	545271	724998
GA095-029003-	DERRYDONNELL MORE	Graveyard	545277	724982

Monument No.	Townland	Monument Type	ITM (E)	ITM (N)
GA095-001004-	BALLINILLAUN	House - indeterminate date	543924	722717
GA095-001005-	BALLINILLAUN	House - indeterminate date	543966	722705
GA095-001006-	BALLINILLAUN	House - indeterminate date	543929	722680
GA100-126001-	LISMANNY	Ecclesiastical enclosure	588073	723862
GA100-126002-	LISMANNY	Children's burial ground	588060	723865
GA095-111002-	ORAN MORE	Church	537887	724652
GA095-111003-	ORAN MORE	Graveyard	537875	724654
GA096-110002-	KILCONIERIN	Church	554000	722927
GA096-159003-	SHANBALLY (Killeely Cross ED)		548692	720220
GA096-159004-	SHANBALLY (Killeely Church ED)		548694	720219
GA097-084003-	CLOGHAREVAUN	Bawn	558113	724357
GA097-147003-	TOOLOOBAUNBEG	Bawn	559170	721481
GA097-167----	BUSHFIELD (Loughrea By.)	Designed landscape feature	562767	720311
GA097-090003-	CURRAGH MORE (Athenry By.)	Children's burial ground	555683	723993
GA096-047001-	CARROWNAMORRIS SY	Bawn	555293	723351
GA125-091001-	LACKAN (Leitrim By.),WELLPARK	Graveyard	574664	704282
GA087-231----	CLOONAMERAGAUN	Redundant record	578728	728241
GA087-232----	CLOONAMERAGAUN	Redundant record	578728	728241
GA087-233----	CLOONAMERAGAUN	Redundant record	578728	728241
GA087-234----	CLOONAMERAGAUN	Redundant record	578728	728241
GA087-235----	CLOONAMERAGAUN	Redundant record	578728	728241
GA087-236----	CLOONAMERAGAUN	Redundant record	578728	728241
GA087-237----	CLOONAMERAGAUN	Redundant record	578728	728241
GA087-238----	CLOONAMERAGAUN	Redundant record	578728	728241
GA087-239----	CLOONAMERAGAUN	Redundant record	578728	728241
GA087-240----	CLOONAMERAGAUN	Redundant record	578728	728241
GA087-241----	CLOONAMERAGAUN	Redundant record	578728	728241
GA087-242----	CLOONAMERAGAUN	Redundant record	578728	728241
GA087-243----	CLOONAMERAGAUN	Redundant record	578728	728241
GA087-244----	CLOONAMERAGAUN	Redundant record	578728	728241
GA087-245----	CLOONAMERAGAUN	Redundant record	578728	728241
GA087-246----	CLOONAMERAGAUN	Redundant record	578728	728241
GA087-247----	CLOONAMERAGAUN	Redundant record	578728	728241
GA087-248----	CLOONAMERAGAUN	Redundant record	578728	728241

Monument No.	Townland	Monument Type	ITM (E)	ITM (N)
GA087-249----	CLOONAMERAGAUN	Redundant record	578728	728241
GA087-250----	CLOONAMERAGAUN	Redundant record	578728	728241
GA087-251----	CLOONAMERAGAUN	Redundant record	578728	728241
GA087-252----	CLOONAMERAGAUN	Redundant record	578728	728241
GA087-253----	CLOONAMERAGAUN	Redundant record	578728	728241
GA087-255----	CLOONAMERAGAUN	Redundant record	578728	728241
GA087-256----	CLOONAMERAGAUN	Redundant record	578728	728241
GA095-150----	KILCORNAN (Dunkellin By.)	Redundant record	542100	720500
GA105-200----	LOUGHREA	Redundant record	562131	716409
GA107-186----	TIMSALLAGH OR SPRING GROVE	Redundant record	583519	717888
GA096-150001-	RATHGORGIN	Architectural fragment	554907	724151
GA096-151001-	RATHGORGIN	Bawn	554813	724076
GA097-003001-	BALLYBAUN (Lackalea ED)	House - indeterminate date	559724	720808
GA097-007002-	BALLYBAUN (Lackalea ED)	Hut site	560523	721122
GA097-007003-	BALLYBAUN (Lackalea ED)	Souterrain	560523	721122
GA097-044001-	CAHERNALEE	Bawn	556703	723833
GA097-051002-	CAHERNAMUCK WEST	Bawn	560791	719733
GA097-051003-	CAHERNAMUCK WEST	House - indeterminate date	560791	719733
GA097-051004-	CAHERNAMUCK WEST	Enclosure	560757	719745
GA097-061005-	CARROWBAUN (Loughrea By.)	House - indeterminate date	557993	720544
GA097-063002-	CARROWBAUN (Loughrea By.)	House - indeterminate date	557915	720102
GA097-063003-	CARROWBAUN (Loughrea By.)	House - indeterminate date	557915	720102
GA097-092004-	DUNSANDLE	House - 17th century	556927	721855
GA097-104002-	GALBOLEY	Building	562412	722970
GA097-064001-	CARROWBAUN (Loughrea By.)	Souterrain	557782	720050
GA097-150005-	TUROE	Standing stone	561644	722626
GA117-105----	BALLYDONAGH (Leitrim By.)	Designed landscape feature	575405	710139
GA094-027----	MERLINPARK	Redundant record	534460	725262
GA095-025001-	DERRYDONNELL BEG	Bawn	543517	724970
GA083-078----	FRENCHFORT	Megalithic structure	541483	727327

Monument No.	Townland	Monument Type	ITM (E)	ITM (N)
GA095-008001-	BALLYNAMANAGH EAST	Enclosure	538954	720210
GA095-021003-	CREGGANNA MORE	Bawn	539344	721420
GA095-035----	FRENCHFORT	Country house	539521	725871
GA095-001007-	BALLINILLAUN	Field system	543961	722687
GA095-028001-	DERRYDONNELL MORE	Bawn	545151	725286
GA095-028002-	DERRYDONNELL MORE	Bawn	545148	725279
GA095-028003-	DERRYDONNELL MORE	Building	545165	725292
GA095-028004-	DERRYDONNELL MORE,MOYVEELA	Settlement deserted - medieval	545181	725265
GA095-089001-	MOYVEELA	Bawn	544766	723763
GA098-048001-	CAPPATAGGLE	Enclosure	572588	724297
GA098-064001-	CARROWMORE (Loughrea By.)	Field system	565790	723354
GA098-070002-	CARROWREAGH (Longford By.)	Souterrain	573037	721535
GA098-074001-	CARTRONSHEELA	House - indeterminate date	572243	723570
GA099-178001-	SOMERSET	House - indeterminate date	584403	722633
GA096-036002-	CAHERFURVAUS	Enclosure	548490	720649
GA096-144001-	OLDCASTLE	Building	555039	724147
GA096-144002-	OLDCASTLE	Enclosure	555038	724150
GA096-144003-	OLDCASTLE	Enclosure	555065	724105
GA096-181001-	CARROWNAMORRIS SY	House - indeterminate date	555313	723410
GA098-137002-	WALLSCOURT	Graveyard	569738	720084
GA098-137003-	WALLSCOURT	Church	569736	720106
GA100-037001-	BELVIEW OR LISSAREAGHAUN	Structure	585797	719933
GA100-037002-	BELVIEW OR LISSAREAGHAUN	Structure	585797	719933
GA100-037003-	BELVIEW OR LISSAREAGHAUN	Structure	585797	719933
GA100-086001-	FYNAGH	House - indeterminate date	591132	720055
GA100-135001-	LISPHEASTY	Structure	592130	719718
GA103-143001-	KILTIERNAN WEST	House - early medieval	543690	714133
GA060-193----	KILLAMUDE EAST	Enclosure	565472	739784
GA101-017007-	GLEBE (Part of)	Cross-slab	596086	721157
GA101-017008-	GLEBE (Part of)	Cross-slab	596100	721139
GA101-017009-	GLEBE (Part of)	Mass-rock	596047	721144

Monument No.	Townland	Monument Type	ITM (E)	ITM (N)
GA103-015002-	BALLYMORE (Killeenavarra By.)	House - indeterminate date	540074	713715
GA103-016001-	BALLYMORE (Killeenavarra By.)	House - indeterminate date	540461	713439
GA097-168----	BEN MORE	Enclosure	564068	723482
GA101-017004-	GLEBE (Part of)	Tomb - unclassified	596074	721165
GA101-017005-	GLEBE (Part of)	Cross-slab	596097	721148
GA101-017006-	GLEBE (Part of)	Cross-slab	596099	721141
GA103-016002-	BALLYMORE (Killeenavarra By.)	House - indeterminate date	540461	713439
GA103-016003-	BALLYMORE (Killeenavarra By.)	House - indeterminate date	540461	713439
GA103-016004-	BALLYMORE (Killeenavarra By.)	Enclosure	540461	713439
GA103-016005-	BALLYMORE (Killeenavarra By.)	Enclosure	540461	713439
GA103-047002-	BALLYNASTAIG (Dunkellin By.)	House - indeterminate date	545174	716903
GA103-053001-	CAHERAPHEEPA	House - indeterminate date	545046	718946
GA103-055002-	CAHERAPHEEPA	House - indeterminate date	545211	718603
GA103-112001-	CLOGHBOLEY	House - indeterminate date	542310	713309
GA103-117001-	DRUMACOO	Penitential station	539908	717032
GA103-118003-	DRUMACOO	Graveyard	539558	716856
GA103-118004-	DRUMACOO	Mausoleum	539546	716863
GA103-118005-	DRUMACOO	Ritual site - holy well	539501	716826
GA103-118006-	DRUMACOO	Building	539542	716830
GA103-118007-	DRUMACOO	Bullaun stone	539646	716884
GA103-118008-	DRUMACOO	Cross	539715	716853
GA103-118009-	DRUMACOO	Settlement cluster	539536	716891
GA103-118010-	DRUMACOO	Road - road/trackway	539541	716854
GA103-118011-	DRUMACOO	Cairn - unclassified	539715	716854
GA103-118012-	DRUMACOO	Cross-slab	539541	716854
GA103-128007-	KILCOLGAN	Redundant record	541207	717866
GA103-128008-	KILCOLGAN	House - 18th/19th century	541191	718001
GA103-128009-	KILCOLGAN	Redundant record	541365	718082
GA103-128010-	KILCOLGAN	Earthwork	541102	717956
GA103-131009-	KILLEELY MORE	Graveslab	542744	717995
GA103-131010-	KILLEELY MORE	Graveslab	542744	717995
GA103-131011-	KILLEELY MORE	Graveslab	542744	717995
GA103-131012-	KILLEELY MORE	Graveslab	542744	717995

Monument No.	Townland	Monument Type	ITM (E)	ITM (N)
GA103-131013-	KILLEELY MORE	Graveslab	542744	717995
GA103-131014-	KILLEELY MORE	Graveslab	542744	717995
GA103-131015-	KILLEELY MORE	Graveslab	542744	717995
GA103-131016-	KILLEELY MORE	Graveslab	542744	717995
GA103-139001-	KILTIERNAN EAST	Church	543675	715618
GA103-139002-	KILTIERNAN EAST	Ecclesiastical enclosure	543662	715620
GA103-139003-	KILTIERNAN EAST	Souterrain	543622	715615
GA103-139004-	KILTIERNAN EAST	Graveyard	543675	715623
GA103-139005-	KILTIERNAN EAST	House - indeterminate date	543725	715617
GA103-148001-	MULROOG EAST	House - indeterminate date	537539	715210
GA103-178001-	STRADBALLY SOUTH	Ringfort - rath	541362	718486
GA103-194001-	TYRONE	House - indeterminate date	537894	717470
GA103-067007-	CAHERPEAK EAST	House - indeterminate date	543074	716221
GA104-100004-	CARTRON (Loughrea By.)	House - indeterminate date	554593	716663
GA104-100005-	CARTRON (Loughrea By.)	House - medieval	554657	716594
GA043-141----	TOBERJARLATH	Redundant record	544086	751185
GA104-015004-	BALLYBAUN (Dunkellin By.)	Ecclesiastical enclosure	547586	713580
GA104-055002-	BALLYNASCRAUGH	House - indeterminate date	552233	716237
GA104-057001-	BALLYNASCRAUGH	Structure	552460	716450
GA101-017010-	GLEBE (Part of)	Cross-slab (present location)	596077	721147
GA104-078001-	CAHERGAL (Dunkellin By.)	House - indeterminate date	552723	716274
GA104-112001-	CLOGHROAK	Ringfort - rath	548507	714757
GA104-120001-	COLESGROVE	Children's burial ground	552622	718208
GA104-122001-	COLESGROVE	Enclosure	552467	718318
GA104-122002-	COLESGROVE	House - indeterminate date	552467	718318
GA104-124002-	CREGGYMULGRENY	House - indeterminate date	553283	714987
GA104-127001-	DEERPARK (Kilchreest ED)	Bawn	554585	713241
GA104-151006-	KILLORA	Graveslab	550955	719121
GA104-148004-	KILLOGILLEEN	Church	553007	715905
GA104-148005-	KILLOGILLEEN	Graveyard	553012	715897
GA104-151005-	KILLORA	Graveslab	550955	719121

Monument No.	Townland	Monument Type	ITM (E)	ITM (N)
GA104-151007-	KILLORA	Graveslab	550955	719121
GA104-170006-	LAVALLYCONOR	Redundant record	547271	716202
GA104-180001-	LISNAGLOOS	Barrow - ring- barrow	552694	717498
GA104-181002-	LISNAGRANSHY	House - indeterminate date	548382	716473
GA104-181003-	LISNAGRANSHY	House - indeterminate date	548382	716473
GA104-181004-	LISNAGRANSHY	House - indeterminate date	548382	716473
GA104-199002-	MANNIN	House - indeterminate date	549506	716363
GA043-053001-	CAHERGAL (Dunkellin By.)	Ford	545743	746969
GA104-254001-	ROO (Dunkellin By.)	Earthwork	551594	718975
GA104-269002-	SEEFIN	House - indeterminate date	553989	717376
GA104-055003-	BALLYNASCRAUGH	House - indeterminate date	552233	716237
GA104-293----	BLACKGARDEN	Stone head	553971	718551
GA104-294----	BLACKGARDEN	Architectural fragment	553971	718589
GA104-148007-	KILLOGILLEEN	House - indeterminate date	553000	715919
GA101-083----	CARTA	Ford	599965	721646
GA105-029004-	BOHERDUFF	Ritual site - holy well	557001	716016
GA105-029005-	BOHERDUFF	Water mill - horizontal-wheeled	557007	715957
GA105-029006-	LURGAN (Dunkellin By.)	Ritual site - holy well	556956	716107
GA105-029007-	LURGAN (Dunkellin By.)	Ritual site - holy well	556967	716104
GA105-029008-	LURGAN (Dunkellin By.)	Children's burial ground	557013	716021
GA105-029009-	LURGAN (Dunkellin By.)	Bullaun stone	556965	716107
GA104-295----	BALLYGARRAUN (Loughrea By.)	Enclosure	554594	714065
GA105-029001-	BOHERDUFF	Church	556986	716017
GA105-029002-	BOHERDUFF	Graveyard	556986	716001
GA105-029003-	BOHERDUFF	Ritual site - holy well	557000	716015
GA104-296----	DEERPARK (Kilchreest ED)	Field system	554278	713403
GA105-010001-	BALLINGARRY (Loughrea By.)	Architectural fragment	558154	714636

Monument No.	Townland	Monument Type	ITM (E)	ITM (N)
GA105-010002-	BALLINGARRY (Loughrea By.)	Architectural fragment	558154	714636
GA105-010003-	BALLINGARRY (Loughrea By.)	Architectural fragment	558154	714636
GA105-010004-	BALLINGARRY (Loughrea By.)	Architectural fragment	558154	714636
GA105-029010-	LURGAN (Dunkellin By.)	Ritual site - holy tree/bush	556964	716107
GA105-041002-	CAHERONAUN	House - indeterminate date	563470	717902
GA105-044001-	CAHERONAUN	Kiln - lime	562890	717572
GA105-047001-	CAHERTINNY	House - indeterminate date	558875	719348
GA105-049001-	CAHERWALTER,FAR RANALYNCH,LOUGH REA	Ecclesiastical enclosure	562585	716865
GA105-049002-	CAHERWALTER	Church	562586	716864
GA105-049003-	CAHERWALTER	Graveyard	562559	716880
GA105-049004-	LOUGHREA	Ritual site - holy well	562548	716750
GA105-053001-	CARROWCLOGH	Souterrain	556236	717064
GA105-054003-	CARROWCLOGH	House - indeterminate date	556596	716803
GA084-141----	ATHENRY	Stone head	550278	727964
GA105-124003-	KILLEENADEEMA EAST	Ritual site - holy tree/bush	561875	713196
GA105-124004-	KILLEENADEEMA EAST	Architectural fragment	561875	713196
GA105-049005-	LOUGHREA	Redundant record	562548	716751
GA105-139001-	KNOCKADIKEEN	Souterrain	564346	716061
GA105-167----	MOUNTPLEASANT	Tennis court	562594	716089
GA105-168----	MOUNTPLEASANT	Burial ground	562934	715921
GA105-182001-	RARUDDY WEST	Structure	560598	718762
GA105-205001-	EARLSPARK	Hut site	563550	715034
GA105-205002-	EARLSPARK	House - indeterminate date	563550	715034
GA105-210001-	CARN	Field system	564556	717127
GA105-053003-	CARROWCLOGH	Ringfort - rath	556164	717108
GA105-073001-	CURHEEN	Field boundary	560591	714514
GA105-087001-	EARLSPARK	Enclosure	563885	713964
GA105-231----	MOUNTPLEASANT	Redundant record	563232	715647
GA106-050002-	CLOGHAROASTY	Burial	570171	714832
GA106-050003-	CLOGHAROASTY,KIL COOLY	Enclosure	570138	714796
GA125-022001-	BALLYNAKILL (Leitrim By.)	Church	569474	704829

Monument No.	Townland	Monument Type	ITM (E)	ITM (N)
GA125-022002-	BALLYNAKILL (Leitrim By.)	Graveyard	569465	704822
GA083-069001-	PALMERSTOWN	Burial	544648	726054
GA097-169----	CARROWBAUN (Loughrea By.)	Enclosure	557692	720087
GA046-029002-	CARROWNAGANNIV E	Graveyard	567479	748256
GA046-029003-	CARROWNAGANNIV E	Enclosure	567491	748246
GA046-050001-	KILLIAN	Ecclesiastical enclosure	572939	749883
GA046-050002-	KILLIAN	Church	572937	749887
GA046-050003-	KILLIAN	Chapel	572922	749881
GA046-050004-	KILLIAN	Graveyard	572940	749883
GA123-046001-	GARDENBLAKE	Church	550424	706388
GA123-046002-	GARDENBLAKE	Graveyard	550422	706393
GA123-046003-	GARDENBLAKE	Ecclesiastical enclosure	550426	706381
GA125-126001-	MARBLEHILL	Altar	568078	703665
GA125-126002-	MARBLEHILL	Ritual site - holy well	568082	703661
GA044-090002-	SHANTALLOW (Clare By.)	Burial ground	546507	747898
GA071-079001-	SHOODAUN	Redundant record	554547	732730
GA107-002001-	ABBEYGORMACAN	Religious house - Augustinian canons	576683	718313
GA107-002002-	ABBEYGORMACAN	Graveyard	576667	718308
GA107-002003-	ABBEYGORMACAN	Ecclesiastical enclosure	576675	718307
GA107-002004-	ABBEYGORMACAN	Graveslab	576687	718322
GA107-002005-	ABBEYGORMACAN	Graveslab	576687	718322
GA107-002006-	ABBEYGORMACAN	Graveslab	576687	718322
GA108-076001-	EYRECOURT DEMESNE	Church	590755	718667
GA108-076002-	EYRECOURT DEMESNE	Graveyard	590748	718659
GA108-076003-	EYRECOURT DEMESNE	Ecclesiastical enclosure	590749	718675
GA114-069001-	DROMOREHILL	Church	548682	707536
GA114-069002-	DROMOREHILL	Children's burial ground	548680	707532
GA117-065001-	LICKMOLASSY	Church	581745	707183
GA114-057005-	CORKER	Church	546166	707479
GA114-066001-	CREGGANORE	Church	553226	709996
GA114-066002-	CREGGANORE	Ritual site - holy well	553256	709961

Monument No.	Townland	Monument Type	ITM (E)	ITM (N)
GA114-066003-	CREGGANORE	Children's burial ground	553232	709953
GA114-066004-	CREGGANORE	Ritual site - holy well	553254	709941
GA114-066005-	CREGGANORE	Penitential station	553248	709959
GA114-066006-	CREGGANORE	Building	553248	709976
GA114-066007-	CREGGANORE	Building	553258	709964
GA117-065002-	LICKMOLASSY	Graveyard	581745	707189
GA117-065003-	LICKMOLASSY	Bullaun stone	581736	707184
GA117-065004-	LICKMOLASSY	Font	581739	707158
GA097-110002-	KILLESCRAGH	Children's burial ground	562951	725421
GA099-114001-	KILLALLAGHTAN	Church	575535	723973
GA105-151001-	LOUGHREA	Religious house - Carmelite friars	561912	716764
GA105-151002-	LOUGHREA	Graveyard	561940	716768
GA105-150017-	LOUGHREA	Graveslab	562124	716572
GA105-151003-	LOUGHREA	Graveslab	561912	716764
GA105-151004-	LOUGHREA	Graveslab	561912	716764
GA105-151005-	LOUGHREA	Graveslab	561912	716764
GA105-151006-	LOUGHREA	Graveslab	561912	716764
GA105-151007-	LOUGHREA	Graveslab	561912	716764
GA105-151008-	LOUGHREA	Graveslab	561912	716764
GA084-001001-	ATHENRY	Town defences	550182	727739
GA084-001006-	ATHENRY	Castle - Anglo-Norman masonry castle	550384	728021
GA084-001015-	ATHENRY	Church	550264	727961
GA084-001016-	ATHENRY	Well	550370	727690
GA084-001017-	ATHENRY	Well	550322	727526
GA084-001014-	ATHENRY	Religious house - Dominican friars	550373	727809
GA084-001018-	ATHENRY	Redundant record	550115	727664
GA084-001019-	ATHENRY	Mill - corn	550410	727940
GA084-001020-	ATHENRY	Cross - Market cross	550250	727909
GA084-001021-	ATHENRY	Dovecote	550146	727620
GA084-001023-	ATHENRY	Church	550278	727963
GA084-001024-	ATHENRY	Graveyard	550272	727962
GA084-001025-	ATHENRY	Graveyard	550387	727828
GA123-105----	BALLYTURIN	Architectural fragment	548647	701548
GA126-082----	PORTUMNA DEMESNE	Ringfort - rath	583762	704276
GA084-001053-	ATHENRY	Wall monument	550390	727804

Monument No.	Townland	Monument Type	ITM (E)	ITM (N)
GA094-122----	ROSCAM	Enclosure	534275	725181
GA113-195001-	TOOREEN EAST	Ringfort - cashel	538741	712844
GA114-178----	GRANNAGH (Loughrea By.)	Enclosure	550202	711058
GA114-179----	GRANNAGH (Loughrea By.)	Enclosure	550730	710048
GA115-055----	BURROGE (Loughrea Enclosure By.)		560969	712461
GA105-232----	KILLEENADEEMA EAST	Enclosure	562593	713171
GA071-086----	GARRAUNARD	Settlement cluster	552407	737730
GA084-001054-	ATHENRY	Graveslab	550370	727809
GA084-001055-	ATHENRY	Graveslab	550350	727814
GA084-001056-	ATHENRY	Graveslab	550384	727807
GA084-001057-	ATHENRY	Graveslab	550361	727811
GA084-001058-	ATHENRY	Wall monument	550369	727822
GA084-001059-	ATHENRY	Graveslab	550368	727812
GA084-001060-	ATHENRY	Graveslab	550351	727806
GA084-001061-	ATHENRY	Graveslab	550369	727810
GA084-001062-	ATHENRY	Graveslab	550360	727811
GA084-001063-	ATHENRY	Graveslab	550360	727811
GA084-001064-	ATHENRY	Graveslab	550351	727807
GA084-001065-	ATHENRY	Graveslab	550365	727811
GA084-001066-	ATHENRY	Graveslab	550361	727814
GA084-001067-	ATHENRY	Cross	550386	727800
GA114-001003-	ARDRAHAN NORTH	Church	546017	712217
GA114-001004-	ARDRAHAN NORTH	Graveyard	545997	712221
GA114-001005-	ARDRAHAN NORTH	Round tower	545981	712193
GA114-001006-	ARDRAHAN NORTH	Souterrain	545984	712195
GA114-001007-	ARDRAHAN NORTH	Cross-slab	545997	712220
GA114-001008-	ARDRAHAN SOUTH	Cross - Market cross	546103	712121
GA114-001009-	ARDRAHAN SOUTH	Souterrain	546023	712034
GA114-001010-	ARDRAHAN NORTH	Town defences	546047	712305
GA114-001011-	ARDRAHAN NORTH	Earthwork	546043	712348
GA070-036001-	BAILE CHLÃ IR	Bawn	537276	733298
GA103-127001-	KILCOLGAN	Cross-inscribed stone	541393	718209
GA108-124010-	FRIARSLAND	Graveslab	594287	713686
GA108-124011-	FRIARSLAND	Graveslab	594287	713686
GA108-124012-	FRIARSLAND	Graveslab	594287	713686
GA108-124013-	FRIARSLAND	Graveslab	594287	713686
GA108-124014-	FRIARSLAND	Graveslab	594287	713686
GA108-124015-	FRIARSLAND	Graveslab	594287	713686

Monument No.	Townland	Monument Type	ITM (E)	ITM (N)
GA108-124016-	FRIARSLAND	Graveslab	594287	713686
GA108-124017-	FRIARSLAND	Graveslab	594287	713686
GA108-124018-	FRIARSLAND	Graveslab	594287	713686
GA108-124019-	FRIARSLAND	Graveslab	594287	713686
GA108-124020-	FRIARSLAND	Graveslab	594287	713686
GA108-124021-	FRIARSLAND	Graveslab	594287	713686
GA108-124022-	FRIARSLAND	Graveslab	594287	713686
GA108-124023-	FRIARSLAND	Graveslab	594287	713686
GA108-124024-	FRIARSLAND	Graveslab	594287	713686
GA108-124025-	FRIARSLAND	Graveslab	594287	713686
GA108-124026-	FRIARSLAND	Graveslab	594287	713686
GA108-124027-	FRIARSLAND	Graveslab	594287	713686
GA108-124028-	FRIARSLAND	Stone head	594287	713686
GA108-124029-	FRIARSLAND	Architectural fragment	594287	713686
GA127-019001-	PORTUMNA DEMESNE	Graveslab	585425	703954
GA127-019002-	PORTUMNA DEMESNE	Graveslab	585425	703954
GA127-019003-	PORTUMNA DEMESNE	Graveslab	585425	703954
GA127-019004-	PORTUMNA DEMESNE	Graveslab	585425	703954
GA127-019005-	PORTUMNA DEMESNE	Wall monument	585425	703954
GA127-019006-	PORTUMNA DEMESNE	Graveslab	585425	703954
GA127-019007-	PORTUMNA DEMESNE	Wall monument	585425	703954
GA127-019008-	PORTUMNA DEMESNE	Wall monument	585425	703954
GA127-019009-	PORTUMNA DEMESNE	Wall monument	585425	703954
GA127-019010-	PORTUMNA DEMESNE	Wall monument	585425	703954
GA029-179006-	TOWNPARKS (2nd Division - Tuam)	Cross - High cross (present location)	543267	751865
GA029-179007-	TOWNPARKS (2nd Division - Tuam)	Cross - High cross (present location)	543267	751865
GA029-179008-	TOWNPARKS (2nd Division - Tuam)	Cathedral	543267	751865
GA029-179009-	TOWNPARKS (2nd Division - Tuam)	Building	543309	751876
GA029-179010-	TOWNPARKS (2nd Division - Tuam)	Burial	543309	751876
GA058-094001-	FARMHILL	Enclosure	552072	742865

Monument No.	Townland	Monument Type	ITM (E)	ITM (N)
GA058-094002-	FARMHILL	Children's burial ground	552072	742866
GA046-080001-	TIRUR	Souterrain	570257	749044
GA087-262----	TRISTAUN	Bridge	581699	727096
GA106-177001-	KILCOOLY	Enclosure	569447	716415
GA106-177002-	KILCOOLY	Field system	569702	716334
GA057-159001-	BALLYBRONE	Enclosure	544157	739312
GA057-159002-	BALLYBRONE	Enclosure	544129	739291
GA057-159003-	BALLYBRONE	Field system	544084	739313
GA070-116----	CORBALLY SOUTH	Barrow - ring-barrow	541252	738817
GA070-110005-	KNOCKDOEBEG WEST	Hut site	539967	736561
GA070-111003-	BAILE CHLÁIR	Enclosure	537289	733200
GA097-168001-	BEN MORE	Enclosure	564054	723514
GA085-021008-	CARNAKELLY NORTH,CLOONKEEN MORE SOUTH	Boundary mound	557188	729004
GA085-073----	CARNAKELLY NORTH,CLOONKEEN MORE SOUTH,LARAGH	Boundary mound	557380	729010
GA085-055002-	GORTNALONE SOUTH,GORTNALONE NORTH	Boundary mound	560666	731679
GA097-168002-	BEN MORE	Enclosure	564061	723443
GA061-118----	LISSYEGAN (Mahon),SRAHLOUGHRA	Boundary mound	581819	741806
GA097-170----	BEN MORE	Enclosure	564133	723426
GA101-078001-	KILMACSHANE (Turbett)	House - indeterminate date	597697	719539
GA101-084----	CLONFERT SOUTH (Seymour)	Enclosure	596169	720967
GA044-062001-	GRADDOGE	Burial ground	549580	749200
GA104-291001-	ROXBOROUGH	Souterrain	553703	713706
GA122-139001-	DOONOWEN	Hut site	542492	705042
GA122-143----	KILLOMORAN	Children's burial ground	541595	705199
GA088-047001-	TOWNPARKS (Clonmacnowen By. - Ballinasloe),TOWNPARKS (Moycarn By. - Ballinasloe)	Bridge	585463	731183
GA044-020004-	BARNADERG NORTH	House - indeterminate date	550907	748349

Monument No.	Townland	Monument Type	ITM (E)	ITM (N)
GA044-020006-	BARNADERG NORTH	House - indeterminate date	550907	748349
GA044-058001-	GARRAUN (Coyle)	Ringfort - cashel	550329	748208
GA060-194----	KILLAMUDE EAST	Anomalous stone group	565442	739804
GA044-020005-	BARNADERG NORTH	House - indeterminate date	550907	748349
GA082-097005-	KILTULLAGH (Dunkellin By.)	House - indeterminate date	535788	729665
GA117-064004-	LECARROW (Pallas ED)	Church	576646	711741
GA117-064005-	LECARROW (Pallas ED)	Ritual site - holy tree/bush	576700	711756
GA114-108007-	KINMONA SOUTH	Redundant record	548266	708770
GA114-108008-	KINMONA SOUTH	Field boundary	548201	708764
GA114-180----	LISSADULTA	Architectural fragment	551687	708368
GA073-163----	HILLSWOOD	Mound	571135	732767
GA095-163004-	COOLSTRAHRA	House - indeterminate date	541511	723120
GA101-085----	CLONFERT DEMESNE	Ritual site - holy tree/bush	596034	721102
GA084-148001-	BALLYBACKAGH (Clare By.)	Boulder-burial	546285	732063
GA084-148002-	BALLYBACKAGH (Clare By.)	Boulder-burial	546286	732074
GA086-233004-	TREANBAUN (Kilconnell By.)	Structure	569025	726101
GA095-163002-	COOLSTRAHRA	House - indeterminate date	541514	723137
GA095-163003-	COOLSTRAHRA	House - indeterminate date	541515	723126
GA095-163005-	COOLSTRAHRA	Mound	541507	723128
GA106-168001-	GORTYMADDEN	Enclosure	572995	716475
GA104-297----	GARREER	Enclosure	551039	718403
GA033-062----	KILLERORAN	Standing stone	578459	751372
GA113-201001-	ROOAUNMORE (Dunkellin By.)	Redundant record	544147	711935
GA047-060----	GOWLA (Killian By.)	Platform - peatland	578460	745051
GA114-109002-	LACKAN (Dunkellin By.)	Souterrain	547673	712840
GA095-020005-	CREGGANNA MORE	House - indeterminate date	539906	722031
GA086-233002-	TREANBAUN (Kilconnell By.)	Souterrain	569025	726101
GA085-093----	CLOONCAH (Kilconnell By.)	Structure - peatland	562498	731577

Monument No.	Townland	Monument Type	ITM (E)	ITM (N)
GA070-036002-	BAILE CHLĀ IR	Road - road/trackway	537259	733299
GA097-171----	KNOCKNADAULA	Enclosure	560600	724226
GA030-016001-	BIRMINGHAM DEMESNE	Ringfort - rath	546593	752919
GA044-020002-	BARNADERG NORTH	House - indeterminate date	550907	748349
GA044-020003-	BARNADERG NORTH	House - indeterminate date	550907	748349
GA105-152001-	LOUGHREA	Architectural feature	561912	716764
GA105-152002-	LOUGHREA	Architectural feature	561912	716764
GA105-152003-	LOUGHREA	Cross	561912	716764
GA087-257----	KILLAREENY	Designed landscape feature	575216	729732
GA057-010003-	ANNAGH HILL	House - indeterminate date	545703	739785
GA057-010004-	ANNAGH HILL	Earthwork	545703	739785
GA058-086001-	CORRAFAIREEN	House - indeterminate date	550588	739383
GA058-004006-	ABBEY (Tiaquin By.)	Chapel	550246	743749
GA061-002001-	ADDERGOOLE NORTH	Children's burial ground	582044	738302
GA058-041001-	CAHERNAGLASS	House - indeterminate date	551504	739790
GA058-042001-	CAHERNAGLASS	House - indeterminate date	551574	739704
GA057-171----	TONAMACE (Kilmoylan ED)	Enclosure	542606	741077
GA071-087----	KILSKEAGH	Enclosure	548103	735870
GA071-088----	KILSKEAGH	Enclosure	548027	735916
GA084-126----	SAINTELLEN	Quarry	548276	732297
GA088-038----	TOWNPARKS (Clonmacnowen By. - Ballinasloe)	House - 18th/19th century	585419	731248
GA108-099----	FAHY (Longford By.)	Quarry	589043	713845
GA113-102----	CRANNAGH (Cahermore ED)	Redundant record	543559	707129
GA125-068----	KNOCKADRUM	Church	569470	704572
GA126-077----	SHANVALLY (Longford By.)	Quarry	581764	704730
GA126-078----	SHANVALLY (Longford By.)	Redundant record	581943	704686
GA126-079----	SHANVALLY (Longford By.)	Settlement cluster	581842	704688
GA113-094003-	CLOGHBOLEY	House - indeterminate date	542226	713267

Monument No.	Townland	Monument Type	ITM (E)	ITM (N)
GA113-094004-	CLOGHBOLEY	House - indeterminate date	542226	713267
GA113-094005-	CLOGHBOLEY	House - indeterminate date	542226	713267
GA113-123002-	DUNGORY WEST	Souterrain	538144	710741
GA117-065005-	LICKMOLASSY	Graveslab	581754	707178
GA117-065006-	LICKMOLASSY	Graveslab	581740	707185
GA117-065007-	LICKMOLASSY	Graveslab	581745	707180
GA117-106----	GORTANUMMERA	Bullaun stone	580702	707016
GA127-019011-	PORTUMNA DEMESNE	Cross - Churchyard cross	585426	703942
GA107-195001-	LAUGHIL (Longford By.)	Bullaun stone	581509	715766
GA107-195002-	LAUGHIL (Longford By.)	Children's burial ground	581509	715766
GA098-111002-	KILBOGHT	Graveslab	566843	719503
GA098-111003-	KILBOGHT	Graveslab	566843	719503
GA117-107----	CARHOON (Longford By.)	Bullaun stone (present location)	577289	712396
GA107-109002-	KILLIMOR AND BOLEYBEG	Graveslab	579782	713000
GA108-239----	ABBEYLAND GREAT	Fulacht fia	593201	717627
GA101-086001-	CLONFERT DEMESNE	Mound	596224	721313
GA101-086002-	CLONFERT DEMESNE	Cist	596224	721313
GA109-063----	CLOONKEA	Enclosure	594867	718303
GA100-182----	BLACKSTICKS	Barrow - ring- barrow	592337	720358
GA101-087----	COOLACURN NORTH	Fulacht fia	595171	719686
GA100-183----	COOLCARTA WEST	Redundant record	591830	721907
GA100-184----	CALTRAGH (Longford By.)	Decoy pond	591284	722347
GA099-127001-	KILTORMER WEST	Cross	582048	720655
GA107-002007-	ABBEYGORMACAN	Wall monument	576688	718323
GA107-002008-	ABBEYGORMACAN	Wall monument	576688	718323
GA097-114003-	KILTULLAGH NORTH	Graveslab	557127	725489
GA097-114004-	KILTULLAGH NORTH	Graveslab	557127	725489
GA097-114005-	KILTULLAGH NORTH	Graveslab	557127	725489
GA103-214----	RAHANEENA	Midden	539027	718380
GA101-017011-	GLEBE (Part of)	Redundant record	596092	721147
GA044-097----	BARNADERG NORTH	Enclosure	551464	748514
GA086-255----	CLOONAHINCH	Burial	568957	732028
GA097-146004-	SAINTCLERANS	Graveyard	555648	719965
GA095-111004-	ORAN MORE	Graveslab	537933	724680

Monument No.	Townland	Monument Type	ITM (E)	ITM (N)
GA095-111005-	ORAN MORE	Graveslab	537933	724684
GA058-095----	BALLYNAPARK	House - 18th/19th century	547629	743346
GA108-241----	DERRY (Longford By.)	Enclosure	591206	714555
GA108-242----	GLENNAVADDOGE (Longford By.)	Enclosure	592908	714422
GA113-110005-	DRUMHARSNA SOUTH	Structure	543616	710604
GA113-110006-	DRUMHARSNA SOUTH	Structure	543559	710584
GA125-068001-	KNOCKADRUM	Bullaun stone (present location)	569425	704595
GA097-114002-	KILTULLAGH NORTH	Font	557127	725489
GA097-114006-	KILTULLAGH NORTH	Graveslab	557151	725414
GA125-001003-	ABBEY (Leitrim By.)	Architectural fragment	573643	706105
GA125-001004-	ABBEY (Leitrim By.)	Architectural fragment	573663	706093
GA061-135----	KILLADERRY	Platform - peatland	579442	743346
GA061-136----	KILLADERRY	Platform - peatland	579435	743369
GA061-137----	KILLADERRY	Platform - peatland	579432	743362
GA061-138----	KILLADERRY	Platform - peatland	579428	743357
GA061-139----	KILLADERRY	Platform - peatland	579425	743342
GA061-140----	KILLADERRY	Road - class 2 togher	579416	743332
GA061-173----	KILCRIN,KNOCKAUN ROE	Road - class 1 togher	582089	739430
GA061-141----	KILLADERRY	Road - class 2 togher	579386	743316
GA061-142----	KILLADERRY	Road - class 2 togher	579285	743273
GA061-143----	KILLADERRY	Road - class 2 togher	579274	743286
GA061-144----	KILLADERRY	Road - class 2 togher	579282	743292
GA061-145----	KILLADERRY	Road - class 2 togher	579290	743308
GA061-146----	KILLADERRY	Platform - peatland	579276	743323
GA047-059----	GOWLA (Killian By.)	Platform - peatland	578435	745024
GA061-147----	KILLADERRY	Road - class 2 togher	579299	743343
GA061-148----	KILLADERRY	Road - class 2 togher	579304	743331
GA061-149----	KILLADERRY	Road - class 2 togher	579293	743336

Monument No.	Townland	Monument Type	ITM (E)	ITM (N)
GA061-150----	KILLADERRY	Road - class 3 togher	579294	743342
GA061-157----	CLOONSHEE (Kelly)	Road - class 2 togher	580107	742939
GA061-151----	KILLADERRY	Road - class 3 togher	579324	743347
GA047-057----	GOWLA (Killian By.)	Platform - peatland	578382	745034
GA047-058----	GOWLA (Killian By.)	Road - class 1 togher	578460	745070
GA047-061----	GOWLA (Killian By.)	Road - class 2 togher	578177	745499
GA061-152----	CLOONSHEE (Kelly)	Road - class 1 togher	579957	742804
GA061-153----	CLOONSHEE (Kelly)	Road - class 1 togher	579973	742811
GA061-154----	CLOONSHEE (Kelly)	Platform - peatland	579974	742952
GA061-155----	CLOONSHEE (Kelly)	Platform - peatland	579973	742946
GA061-156----	CLOONSHEE (Kelly)	Road - class 2 togher	579978	742817
GA061-158----	CLOONSHEE (Rochfort)	Platform - peatland	580032	742205
GA061-162----	CLOONSHEE (Kelly)	Platform - peatland	579998	742745
GA061-159----	CLOONSHEE (Kelly)	Road - class 2 togher	579965	742798
GA061-160----	CLOONSHEE (Kelly)	Road - class 2 togher	579977	742684
GA061-164----	CLOONSHEE (Kelly)	Road - class 2 togher	580060	742734
GA061-161----	CLOONSHEE (Kelly)	Road - class 2 togher	579980	742718
GA061-163----	CLOONSHEE (Kelly)	Road - class 2 togher	580016	742755
GA061-165----	CLOONSHEE (Kelly)	Platform - peatland	580116	742883
GA061-166----	CLOONSHEE (Kelly)	Platform - peatland	580035	742687
GA061-167----	CLOONSHEE (Dillon),LISSYEGAN (Mahon)	Road - class 1 togher	581258	742297
GA061-168----	LISSYEGAN (Mahon)	Platform - peatland	581208	742241
GA061-169----	CLOONSHEE (Dillon)	Road - class 1 togher	581167	741769
GA061-170----	SRAHLOUGHRA	Road - class 2 togher	581840	742154
GA061-171----	DALYSGROVE	Platform - peatland	582190	740088
GA061-174----	KILCRIN	Platform - peatland	582043	739643
GA061-172----	CLOONSHEE (Kelly)	Road - class 2 togher	580018	742910
GA061-175----	KILCRIN	Road - class 2 togher	582074	739650

Monument No.	Townland	Monument Type	ITM (E)	ITM (N)
GA061-195----	EGLISH,KNOCKAUNROE	Road - class 1 togher	582556	738511
GA061-176----	DALYSGROVE,TUMMERILLAUN	Road - class 2 togher	582101	739731
GA061-177----	KILCRIN,KNOCKAUNROE	Road - class 2 togher	582167	739567
GA061-178----	KILCRIN	Platform - peatland	582154	739567
GA061-179----	KILCRIN	Platform - peatland	582162	739544
GA061-180----	KILCRIN,KNOCKAUNROE	Road - class 2 togher	582203	739536
GA061-181----	KILCRIN	Platform - peatland	582216	739474
GA061-182----	KNOCKAUNROE	Platform - peatland	582241	739555
GA061-183----	KNOCKAUNROE	Platform - peatland	582242	739588
GA061-184----	KNOCKAUNROE	Platform - peatland	582172	739595
GA061-185----	KNOCKAUNROE	Road - class 2 togher	582166	739656
GA061-186----	KNOCKAUNROE	Platform - peatland	582272	739606
GA061-187----	TUMMERILLAUN	Platform - peatland	582036	739730
GA061-188----	TUMMERILLAUN	Platform - peatland	582036	739730
GA061-189----	KNOCKAUNROE	Road - class 2 togher	582274	739660
GA061-190----	TUMMERILLAUN	Platform - peatland	582044	739676
GA061-191----	KNOCKAUNROE	Platform - peatland	582172	739595
GA061-192----	KNOCKAUNROE	Road - class 3 togher	582268	739687
GA061-193----	KNOCKAUNROE	Platform - peatland	582275	739655
GA061-194----	KNOCKAUNROE	Platform - peatland	582294	739655
GA061-196----	KNOCKAUNROE	Platform - peatland	582309	739621
GA061-197----	KNOCKAUNROE	Platform - peatland	582317	739611
GA061-198----	KNOCKAUNROE	Platform - peatland	582379	739526
GA061-199----	KNOCKAUNROE	Platform - peatland	582284	739743
GA061-200----	KNOCKAUNROE	Platform - peatland	582500	739511
GA061-201----	DALYSGROVE	Platform - peatland	582201	739769
GA061-202----	DALYSGROVE	Platform - peatland	582223	739772
GA061-203----	DALYSGROVE	Platform - peatland	582240	739769
GA061-204----	DALYSGROVE	Road - unclassified togher	582237	739866
GA061-205----	DALYSGROVE	Platform - peatland	582243	739873
GA061-206----	KNOCKAUNROE	Platform - peatland	582282	739551
GA061-207----	KNOCKAUNROE	Road - class 3 togher	582340	739551
GA088-001003-	ABBEYPARK	Graveslab	585622	725835
GA088-001004-	ABBEYPARK	Graveslab	585624	725846
GA088-001005-	ABBEYPARK	Graveslab	585624	725846
GA088-001006-	ABBEYPARK	Graveslab	585624	725847

Monument No.	Townland	Monument Type	ITM (E)	ITM (N)
GA088-001007-	ABBEYPARK	Graveslab	585631	725849
GA088-001008-	ABBEYPARK	Wall monument	585626	725835
GA109-006001-	CLOONKEA	Armorial plaque	595095	718340
GA108-243----	TOWNPARKS (Longford By. - Eyrecourt)	Architectural feature	591358	716624
GA108-244----	EYRECOURT DEMESNE	Decoy pond	591870	717800
GA113-196001-	TOOREEN WEST	Souterrain	538281	712661
GA084-151001-	RAHEEN (Athenry By.)	Cross-slab (present location)	549111	728234
GA084-151002-	RAHEEN (Athenry By.)	Cross-slab (present location)	549111	728234
GA084-151003-	RAHEEN (Athenry By.)	Cross-slab (present location)	549111	728234
GA084-151004-	RAHEEN (Athenry By.)	Cross-slab (present location)	549111	728234
GA103-118013-	DRUMACOO	Leacht	539715	716853
GA085-056005-	KILLIMOR	Architectural feature	560278	728591
GA085-056006-	KILLIMOR	Architectural feature	560288	728583
GA085-056007-	KILLIMOR	Bullaun stone	560288	728580
GA070-105001-	KNOCKDOEBEG WEST	Children's burial ground	539914	737257
GA070-105002-	KNOCKDOEBEG WEST	House - indeterminate date	539914	737257
GA070-104001-	KNOCKDOEBEG WEST	Souterrain	539756	737058
GA070-065005-	DERRYMACLAUGHN A	Children's burial ground	544329	737579
GA070-067001-	GRANGE EAST	Bawn	543004	734422
GA070-067002-	GRANGE EAST	Church	543030	734433
GA070-067003-	GRANGE EAST	Children's burial ground	543033	734432
GA106-103005-	KILMEEN	Children's burial ground	566769	717339
GA116-084002-	LEITRIM MORE	Children's burial ground	568531	712200
GA116-122----	LEITRIM MORE	Bullaun stone	567951	712038
GA116-123----	LEITRIM BEG	Children's burial ground	567919	711570
GA126-085----	LOUGHAUNROE EAST	Mass-rock	578784	705538
GA070-067004-	GRANGE EAST	Enclosure	543006	734438
GA073-164----	BALLYDOOGAN (Kilconnell By.)	Mass-rock	573615	737303

Monument No.	Townland	Monument Type	ITM (E)	ITM (N)
GA123-106----	KILBEACANTY	Fulacht fia	548166	701844
GA114-181----	ROOGHAUN	Cairn - radial-stone cairn	546812	712869
GA104-298----	CASTLETAYLOR SOUTH	Enclosure	546024	714016
GA071-089----	TISAXON	Burial	553572	732336
GA071-090----	TISAXON	Souterrain	553589	732353
GA071-079002-	SHOODAUN	Sheela-na-gig (present location)	554547	732730
GA113-139002-	KINVARRA (Kiltartan By.)	Graveslab	537320	710260
GA113-139003-	KINVARRA (Kiltartan By.)	Graveslab	537320	710260
GA113-139004-	KINVARRA (Kiltartan By.)	Graveslab	537320	710260
GA101-017012-	GLEBE (Part of)	Architectural fragment	596092	721147
GA084-151005-	RAHEEN (Athenry By.)	Cross (present location)	549111	728234
GA084-151006-	RAHEEN (Athenry By.)	Cross-slab (present location)	549111	728234
GA084-151007-	RAHEEN (Athenry By.)	Graveslab (present location)	549111	728234
GA084-151008-	RAHEEN (Athenry By.)	Sundial	549111	728234
GA084-151009-	RAHEEN (Athenry By.)	Graveslab (present location)	549111	728234
GA084-151010-	RAHEEN (Athenry By.)	Architectural fragment	549111	728234
GA094-023001-	MERLINPARK	Sheela-na-gig	533441	725966
GA114-063001-	CREGACLARE DEMESNE	Ringfort - cashel	547050	711855
GA096-185----	BALLYMORE (Craughwell ED),CRAUGHWELL (Dunkellin By.),DOONARD,KILL ORA	Bridge	551032	719961
GA071-023003-	CORRAFAIREEN	Memorial stone	551380	738650
GA105-233----	ST LAURENCESFIELDS	Enclosure	560462	716937
GA097-066001-	CARROWKEEL (Athenry By.)	Burial ground	559305	723944
GA104-148008-	KILLOGILLEEN	Graveslab	553010	715903
GA104-151008-	KILLORA	Graveslab	550955	719121
GA104-148009-	KILLOGILLEEN	Stone head	553000	715893
GA104-151009-	KILLORA	Graveslab	550950	719119

Monument No.	Townland	Monument Type	ITM (E)	ITM (N)
GA061-208----	CASTLE FFRENCH WEST	Road - class 3 togher	576685	744693
GA125-154----	BALLYNAKILL (Leitrim By.)	Fulacht fia	570056	705180
GA072-071----	SHEEAUN (Tiaquin By.)	Redundant record	560497	733929
GA106-178----	BALLYDAVID	Battlefield	569080	716820
GA125-058004-	FRIARY	Wall monument	573730	705855
GA122-144001-	COOLE DEMESNE	Ringfort - cashel	543619	704528
GA122-144002-	COOLE DEMESNE	Building	543619	704528
GA095-177----	DERRYDONNELL BEG,MOYVEELA	Enclosure	544410	725555
GA095-177001-	MOYVEELA,DERRYDONNELL BEG	Field system	544410	725555
GA083-054003-	AN LAIGHEACHÃ N	Bawn	537705	731300
GA122-144003-	COOLE DEMESNE	Field system	543620	704501
GA044-016001-	BARNADERG NORTH	House - indeterminate date	551193	748768
GA086-211001-	RAHALLY	Hillfort	565980	725840
GA086-211002-	RAHALLY	Enclosure	565975	725857
GA086-256----	RAHALLY	Ringfort - rath	566185	725975
GA084-151011-	RAHEEN (Athenry By.)	Cross-slab (present location)	549111	728234
GA084-151012-	RAHEEN (Athenry By.)	Cross-slab (present location)	549111	728234
GA084-151013-	RAHEEN (Athenry By.)	Cross-slab (present location)	549111	728234
GA084-151014-	RAHEEN (Athenry By.)	Cross-slab (present location)	549111	728234
GA084-151015-	RAHEEN (Athenry By.)	Cross-slab (present location)	549111	728234
GA084-151016-	RAHEEN (Athenry By.)	Cross-slab (present location)	549111	728234
GA084-151017-	RAHEEN (Athenry By.)	Cross-slab (present location)	549111	728234
GA084-151018-	RAHEEN (Athenry By.)	Cross-slab (present location)	549111	728234
GA084-151019-	RAHEEN (Athenry By.)	Cross-slab (present location)	549111	728234
GA084-151020-	RAHEEN (Athenry By.)	Cross-slab (present location)	549111	728234
GA084-151021-	RAHEEN (Athenry By.)	Cross-slab (present location)	549111	728234
GA084-151022-	RAHEEN (Athenry By.)	Cross-slab (present location)	549111	728234
GA084-151023-	RAHEEN (Athenry By.)	Cross-slab (present location)	549111	728234

Monument No.	Townland	Monument Type	ITM (E)	ITM (N)
GA084-151024-	RAHEEN (Athenry By.)	Cross-slab (present location)	549111	728234
GA084-151026-	RAHEEN (Athenry By.)	Cross-slab (present location)	549111	728234
GA084-151027-	RAHEEN (Athenry By.)	Cross	549111	728234
GA084-151028-	RAHEEN (Athenry By.)	Cross-slab (present location)	549111	728234
GA083-079----	AN CARN MÃ“R THJAR	Concentric enclosure	540889	728213
GA083-080----	AN CARN MÃ“R THJAR	Enclosure	540760	728153
GA057-029002-	BALLINPHUIL	House - indeterminate date	544586	744747
GA060-081003-	GALLAGH	House - 18th/19th century	568378	742803
GA058-061003-	GLENNAVEEL	Redundant record	550666	741342
GA123-031001-	CASTLETOWN (Kiltartan By.)	Bawn	545897	704743
GA123-031002-	CASTLETOWN (Kiltartan By.)	Earthwork	545903	704793
GA113-110007-	DRUMHARSNA SOUTH	Bawn	543609	710635
GA057-172----	CORROFIN	Burial ground	542554	743200
GA108-224002-	STOWLIN	Ecclesiastical enclosure	585303	714381
GA084-121001-	RATHMORRISSY	House - indeterminate date	547673	727413
GA114-011001-	BALLYLAHY	House - indeterminate date	551834	708541
GA071-014002-	CAHERLISSAKILL	Enclosure	550871	736882
GA071-074003-	POLLBOY OR KNOCKATOVER	Well	552413	735658
GA073-024----	BARNAVIHALL	Quarry	574482	734407
GA073-025----	BARNAVIHALL	Country house	574945	733903
GA086-124004-	GLEBE (Kilconnell ED)	Bullaun stone	573446	731384
GA087-266----	CLOONAMERAGAUN	Bullaun stone (present location)	578728	728241
GA082-012003-	BALLYBRIT	Redundant record	533354	727670
GA122-014001-	BALLYLENNAN	Souterrain	543946	702143
GA088-010001-	DUNLO	Warehouse	585281	730751
GA084-041002-	CARNAUN (Athenry By.)	House - indeterminate date	548155	731441
GA046-092----	TICOOLY (O'Kelly)	Redundant record	573667	746828
GA057-174----	BALLYBANAGHER	Chapel	542737	743438
GA060-196----	LISNAGREE	Redundant record	569445	743250

Monument No.	Townland	Monument Type	ITM (E)	ITM (N)
GA060-195----	BALLYNAHATTINA	Redundant record	566968	744268
GA083-060004-	MOOR (Clare By.)	Well	544000	729107
GA084-152----	KINGSLAND SOUTH	Well	550875	727807
GA094-144----	MERLINPARK	Midden	533409	726017
GA095-179----	CARROWMONEASH	Railway station	538226	725881
GA096-186----	KILCONIERIN	Fulacht fia	553571	722740
GA029-179011-	TOWNPARKS (2nd Division - Tuam)	Ecclesiastical enclosure	543285	751780
GA029-214----	TOWNPARKS (2nd Division - Tuam)	Kiln - pottery	543358	751974
GA083-080001-	AN CARN MÃ“R THJAR	Hut site	540760	728153
GA083-079001-	AN CARN MÃ“R THJAR	Field system	540832	728168
GA105-234----	LOUGHREA	Architectural fragment	561816	716594
GA106-179----	COOLEENY	House - indeterminate date	568624	718560
GA107-196----	CLAREMADDEN	Redundant record	581335	717554
GA109-067----	KILMACSHANE (Macklin)	Redundant record	597976	718465
GA109-068----	River Shannon	Redundant record	595087	714062
GA114-069003-	DROMOREHILL	Well	548694	707562
GA116-125----	AILLE (Leitrim By.)	Chapel	565119	712530
GA122-112001-	LISHEENACRANNAG H	House - indeterminate date	542956	705368
GA123-108----	BALLYNAMANTAN	Field boundary	545578	704192
GA125-155----	CAPPAGHCON	Mine	572721	702571
GA127-027----	PORTUMNA DEMESNE	Ringfort - rath	584688	703792
GA106-125003-	MASONBROOK	Designed landscape - folly	565454	713729
GA074-069003-	KILLURE BEG	Ecclesiastical enclosure	580064	735231
GA113-129002-	KILLEENAVARRA	Graveslab	541662	712861
GA106-044001-	CARROWSHANBALL Y	Souterrain	571394	716418
GA114-170----	TULLIRA	Designed landscape - tree-ring	546782	710038
GA084-151029-	RAHEEN (Athenry By.)	Graveslab (present location)	549111	728234
GA113-095001-	CLOGHBOLEY	House - indeterminate date	542372	712997
GA122-088001-	GLENBRACK	Children's burial ground	544723	703696
GA113-147002-	LISHEENEENAUN WEST	House - indeterminate date	540828	712900

Monument No.	Townland	Monument Type	ITM (E)	ITM (N)
GA103-139006-	KILTIERNAN EAST	House - indeterminate date	543709	715608
GA103-139007-	KILTIERNAN EAST	House - indeterminate date	543715	715593
GA104-200004-	MANNIN	Souterrain	549523	716472
GA095-086001-	MONEYMORE WEST	House - indeterminate date	539917	722882
GA095-086003-	MONEYMORE WEST	House - indeterminate date	539917	722882
GA095-086002-	MONEYMORE WEST	House - indeterminate date	539917	722882
GA095-086004-	MONEYMORE WEST	Souterrain	539917	722882
GA104-248002-	RATHCOSGRY	House - indeterminate date	549807	716268
GA083-083----	TOBERROE (Athenry Well By.)		545176	726433
GA101-015----	GLEBE (Longford By.)	Redundant record	595764	720299
GA029-180005-	TOWNPARKS (2nd Division - Tuam)	Cross	543450	751954
GA103-216----	CASTLEGAR (Dunkellin By.)	Enclosure	543713	719003
GA118-035001-	DERRYHIVENY SOUTH	Bawn	587135	708530
GA106-123001-	MOANMORE EAST	Souterrain	565621	714183
GA084-001070-	ATHENRY	Wall monument	550357	727806
GA084-001071-	ATHENRY	Wall monument	550357	727806
GA084-001076-	ATHENRY	Graveslab	550366	727821
GA084-001072-	ATHENRY	Wall monument	550357	727806
GA084-001073-	ATHENRY	Wall monument	550371	727821
GA084-001074-	ATHENRY	Wall monument	550356	727815
GA084-001075-	ATHENRY	Wall monument	550356	727815
GA084-001077-	ATHENRY	Graveslab	550361	727810
GA084-001078-	ATHENRY	Graveslab	550381	727809
GA084-001081-	ATHENRY	Wall monument	550386	727800
GA084-001083-	ATHENRY	Wall monument	550367	727819
GA084-001084-	ATHENRY	Graveslab	550367	727819
GA084-001079-	ATHENRY	Graveslab	550362	727813
GA084-001080-	ATHENRY	Graveslab	550386	727800
GA084-001082-	ATHENRY	Graveslab	550357	727806
GA114-001013-	ARDRAHAN SOUTH	Bullaun stone (present location)	546041	712111
GA125-018001-	BALLYGOWAN	Souterrain	574248	704166
GA113-110008-	DRUMHARSNA SOUTH	House - indeterminate date	543472	710756

Monument No.	Townland	Monument Type	ITM (E)	ITM (N)
GA113-110009-	DRUMHARSNA SOUTH	House - indeterminate date	543472	710756
GA113-110010-	DRUMHARSNA SOUTH	House - indeterminate date	543472	710576
GA083-036003-	GARRAUN NORTH (Dunkellin By.)	Enclosure	536945	727393
GA113-165002-	LYDACAN (Kiltartan By.)	Bawn	543753	708013
GA113-215----	TONROE (Castletaylor ED)	Ringfort - cashel	545520	713488
GA123-020001-	BALLYTURIN	Souterrain	548818	701331
GA083-020001-	AN CARN MÃ“R THiar	House - indeterminate date	541032	728648
GA083-020002-	AN CARN MÃ“R THiar	Structure	541032	728648
GA087-269----	CLOGHAGALLA OUGHTER	Ringfort - rath	575839	726203
GA114-057006-	CORKER	House - indeterminate date	546204	707503
GA098-093002-	DOON (Leitrim By.)	Hut site	568693	720878
GA095-054001-	KILCORNAN (Dunkellin By.)	Structure	542331	721349
GA114-054001-	CASTLEPARK	Bawn	551923	712224
GA113-216----	DRUMHARSNA NORTH	Enclosure	542536	711575
GA114-054002-	ISERTKELLY SOUTH	Enclosure	551873	712292
GA114-182----	MEHERANSPARK	Enclosure	551272	711963
GA058-096----	CORRAFAIREEN	Enclosure	550712	739276
GA114-165001-	TULLIRA	House - indeterminate date	546710	710221
GA108-067003-	DERRY (Longford By.)	Fulacht fia	591463	713979
GA114-183----	CORKER	Enclosure	545700	706822
GA108-089002-	EYRECOURT DEMESNE	Wall monument	591544	716697
GA095-059001-	KILCORNAN (Dunkellin By.)	Graveyard	542352	720189
GA095-145003-	TOBERBRACKAN	Memorial stone	544160	721003
GA099-127002-	KILTORMER WEST	Church	582048	720655
GA113-139006-	KINVARRA (Kiltartan By.)	Wall monument	537315	710259
RO048-059----	COOLAGARRY (Athlone South By.)	Redundant record	589835	747101
RO048-060----	COOLAGARRY (Athlone South By.),CURRY (Athlone South By.)	Redundant record	589866	747025

Monument No.	Townland	Monument Type	ITM (E)	ITM (N)
RO048-065001-	CURRY (Athlone South By.)	Ringfort - rath	590069	745877
RO048-070----	KILCAR	Ringfort - cashel	591095	746486
RO048-071----	KILCAR	Ringfort - rath	591393	746881
RO054-048----	CLOONIFF,CLOONBURN	Boundary mound	597731	729648
RO054-049----	CLOONBURREN,CLOONIFF	Boundary mound	597886	729608
RO055-001----	JOHNSTOWN DEMESNE	Ringfort - rath	599233	735758
RO055-002----	JOHNSTOWN DEMESNE	Ringfort - rath	598989	734227
RO055-003005-	CLOONOWN	Ecclesiastical enclosure	603918	735321
RO055-004----	CLOONOWN	Ritual site - holy well	604086	735435
RO054-046----	AMERICA,CLOONIFF	Boundary mound	596347	730088
RO054-047----	AMERICA,CLOONIFF	Boundary mound	596606	730008
RO055-003003-	CLOONOWN	Cross-slab	603938	735340
RO055-003004-	CLOONOWN	Graveyard	603905	735317
RO048-065002-	CURRY (Athlone South By.)	Redundant record	590050	745886
RO048-066----	CURRY (Athlone South By.)	Ringfort - cashel	589980	745590
RO048-067----	CURRY (Athlone South By.)	Ringfort - rath	590505	745812
RO048-068----	CURRY (Athlone South By.)	Ringfort - cashel	590855	745541
RO048-069001-	CAM,CURRY (Athlone South By.)	Enclosure	591128	745947
RO048-072----	KILCAR	Ringfort - rath	591578	747008
RO048-073----	KILCAR	Enclosure	591899	746668
RO054-045----	AMERICA,CLOONIFF	Boundary mound	596117	730161
RO048-061----	CURRY (Athlone South By.)	Redundant record	589864	746854
RO048-057----	CORNALEE,CURRY (Athlone South By.)	Redundant record	589333	746774
RO048-062001-	CURRY (Athlone South By.)	Ringfort - rath	590277	746698
RO048-063----	CURRY (Athlone South By.)	Redundant record	589813	746224
RO048-064----	CURRY (Athlone South By.)	Ringfort - rath	590196	746129
RO048-074001-	CAM	Standing stone	592003	745922
RO048-058----	CORNALEE,CURRY (Athlone South By.)	Redundant record	589623	746914
RO048-075001-	CURRAGHBOY	Castle - unclassified	593393	747020

Monument No.	Townland	Monument Type	ITM (E)	ITM (N)
RO048-075002-	CURRAGHBOY	Bawn	593407	746997
RO055-003001-	CLOONOWN	Church	603904	735322
RO055-003002-	CLOONOWN	Redundant record	603905	735317
RO055-005----	COOLUMBER	Road - gravel/stone trackway - peatland	600089	731410
RO050-045----	FEEVAGH MORE,PORTEEN AND BALLYREVAGH WEST	Road - gravel/stone trackway - peatland	584130	740918
RO048-069002-	CAM	Mass-rock	591173	745957
RO047-019003-	GARRYNPHORT (Athlone South By.)	Hut site	587224	748824
RO044-054002-	CLOGHAN,CURRAGH ADOON	Church	584084	750545
RO044-054001-	CURRAGHADOON	Enclosure	584088	750546
RO044-054003-	CURRAGHADOON	Children's burial ground	584086	750544
RO044-054004-	CURRAGHADOON	Road - road/trackway	584097	750563
RO044-054005-	CLOGHAN,CURRAGH ADOON	Ecclesiastical enclosure	584074	750556
RO044-065001-	LISWILLIAM	Ringfort - rath	585763	749941
RO044-055001-	CLOGHAN	Castle - tower house	584368	750863
RO044-055002-	CLOGHAN	Sheela-na-gig	584369	750857
RO044-064----	CARROWNURLAR (Athlone North By.)	Ringfort - rath	585720	750343
RO044-065002-	LISWILLIAM	Redundant record	585763	749945
RO044-065003-	LISWILLIAM	Souterrain	585757	749938
RO044-082002-	JAMESTOWN	Redundant record	584934	749264
RO044-078003-	CREEHARMORE	Promontory fort - inland	581521	748947
RO044-078002-	CREEHARMORE	Ringfort - rath	581554	748924
RO044-078001-	CREEHARMORE	Mound	581547	748948
RO044-079004-	TAGHBOY	Ecclesiastical enclosure	583576	749807
RO044-079005-	TAGHBOY	Architectural fragment	583570	749798
RO044-080----	CURRAGHADOON,JA MESTOWN	Redundant record	584532	749791
RO044-084003-	TURROCK	Children's burial ground	586547	749716
RO044-085----	TURROCK	Enclosure	586682	749581
RO044-079001-	TAGHBOY	Church	583576	749798
RO044-079002-	TAGHBOY	Graveyard	583575	749782
RO044-079003-	TAGHBOY	Bullaun stone	583575	749783

Monument No.	Townland	Monument Type	ITM (E)	ITM (N)
RO044-081001-	JAMESTOWN	Ringfort - rath	584680	749841
RO044-081002-	JAMESTOWN	House - indeterminate date	584682	749843
RO044-081003-	JAMESTOWN	House - indeterminate date	584698	749828
RO044-082001-	JAMESTOWN	Ringfort - rath	584930	749270
RO044-082003-	JAMESTOWN	Ringfort - rath	584970	749233
RO044-083001-	MULLAGHARDAGH	Field system	584949	748886
RO047-007002-	MULLAGHARDAGH	Ringfort - cashel	584907	748830
RO044-084001-	TURROCK	Enclosure - large enclosure	586550	749717
RO044-084002-	TURROCK	Redundant record	586548	749719
RO044-086001-	TURROCK	Enclosure - large enclosure	586442	749195
RO044-089----	GARRYNPHORT (Athlone North By.)	Crannog	587774	749496
RO044-092----	GARRYNPHORT (Athlone South By.)	Ringfort - rath	587887	749019
RO044-094----	GARRYNPHORT (Athlone South By.)	Crannog	588590	748947
RO044-114----	TURROCK	House - 17th century	586714	749662
RO044-123----	CLOGHAN	Enclosure	584737	750573
RO044-124----	GARRYNPHORT (Athlone South By.)	Redundant record	588656	748874
RO045-222001-	CORNALEE	Ritual site - holy well	589154	748968
RO047-001001-	CREEHARMORE	Ringfort - rath	581961	748700
RO047-002----	COOLATOBBER	Ringfort - rath	583034	747504
RO047-003001-	TORPAN MORE	Ringfort - rath	583332	748282
RO047-004----	COOLATOBBER	Ringfort - cashel	583369	747328
RO047-005----	LISSAPHUCA (Athlone North By.)	Ringfort - rath	584271	748289
RO047-006----	LISSAPHUCA (Athlone North By.)	Ringfort - rath	584232	747718
RO047-008----	LISSAPHUCA (Athlone North By.)	Ringfort - rath	584899	747863
RO047-009001-	CRONIN	Ringfort - rath	585798	747993
RO047-009002-	CRONIN	Field boundary	585802	747982
RO047-009003-	CRONIN	Redundant record	585801	747988
RO047-010001-	CRONIN	Ringfort - rath	585847	747920
RO047-010002-	CRONIN	Field boundary	585832	747904
RO047-011001-	CARROWKEEL (Athlone North By. Turrock ED)	Ringfort - rath	585878	747192

Monument No.	Townland	Monument Type	ITM (E)	ITM (N)
RO047-012001-	CARROWKEEL (Athlone North By. Turrock ED)	Ringfort - rath	585853	747445
RO047-012002-	CARROWKEEL (Athlone North By. Turrock ED)	Cairn - clearance cairn	585853	747443
RO047-012003-	CARROWKEEL (Athlone North By. Turrock ED)	Cairn - clearance cairn	585843	747454
RO047-013----	CARROWKEEL (Athlone North By. Turrock ED)	Ringfort - rath	585929	747566
RO047-014001-	CRONIN	Ringfort - rath	586124	747591
RO047-015001-	CRONIN	Ringfort - cashel	586207	748042
RO047-015002-	GORTAPHUILL (Athlone North By.)	Ringfort - cashel	586500	748019
RO047-015003-	GORTAPHUILL (Athlone North By.)	Ringfort - rath	586495	748023
RO047-015004-	CRONIN	Ringfort - cashel	586277	747837
RO047-015005-	CRONIN,GORTAPHUI LL (Athlone North By.)	Field system	586324	748024
RO047-016001-	TURROCK	Ringfort - cashel	586374	748757
RO047-016002-	TURROCK	Field system	586484	748684
RO047-016003-	TURROCK	Enclosure	586394	748780
RO047-017----	TURROCK	Redundant record	586808	748762
RO047-018001-	TURROCK	Ringfort - rath	586906	748721
RO047-018002-	TURROCK	Redundant record	586907	748717
RO047-019004-	GARRYNPHORT (Athlone North By.)	Ringfort - cashel	587409	748672
RO047-019002-	GARRYNPHORT (Athlone North By.),GORTAPHUILL (Athlone North By.)	Field system	587270	748639
RO047-025001-	TULLYNEENY	Ringfort - rath	587449	747250
RO047-020001-	CRONIN	Ringfort - rath	586676	747591
RO047-021----	TULLYNEENY	Redundant record	586928	747673
RO047-022----	TULLYNEENY	Ringfort - rath	587107	747533
RO047-023----	TULLYNEENY	Redundant record	587281	747156
RO047-024----	TULLYNEENY	Redundant record	587281	747072
RO047-025002-	TULLYNEENY	Redundant record	587427	747276
RO047-026----	GORTAPHUILL (Athlone North By.)	Cross - Wayside cross	587702	747313
RO047-027----	GORTAPHUILL (Athlone North By.)	Ringfort - rath	587721	747487
RO047-028----	CUILLEENIRWAN	Moated site	587918	747336

Monument No.	Townland	Monument Type	ITM (E)	ITM (N)
RO047-029----	GORTAPHUILL (Athlone North By.)	Ringfort - rath	587470	747777
RO047-030----	GARRYNPHORT (Athlone North By.)	Redundant record	587710	748788
RO047-031----	GARRYNPHORT (Athlone North By.)	Crannog	588724	748803
RO047-032----	CORNALEE	Redundant record	588575	747463
RO047-033----	COOLATOBER	Redundant record	583862	746913
RO047-034----	BALLINA,LISSEENAM ANRAGH,SHANBALL YLOSKY	Field boundary	584509	746427
RO047-035001-	LISSEENAMANRAGH	Ringfort - cashel	584755	747117
RO047-035002-	LISSEENAMANRAGH	Field system	584781	747211
RO047-036----	LISSEENAMANRAGH	Ringfort - cashel	584790	746983
RO047-037----	LISSEENAMANRAGH	Field boundary	584609	746497
RO047-038----	LISSEENAMANRAGH	Field system	585120	746523
RO047-039----	GARRYNAGRAN	Ringfort - cashel	585091	745946
RO047-040001-	CARROWMORE (Athlone North By.)	Ringfort - rath	585761	747049
RO047-040002-	CARROWMORE (Athlone North By.)	Ringfort - rath	585663	746972
RO047-040003-	CARROWMORE (Athlone North By.)	Field system	585724	747014
RO047-041001-	LISNAMUCKLAGH (Athlone North By.)	Ringfort - rath	586236	745919
RO047-041002-	LISNAMUCKLAGH (Athlone North By.)	Redundant record	586242	745926
RO047-041003-	LISNAMUCKLAGH (Athlone North By.)	Field boundary	586235	745895
RO047-042----	LISNAMUCKLAGH (Athlone South By.)	Ringfort - cashel	586607	745576
RO047-043----	BREDAGH (Athlone South By., Turrock ED)	Ringfort - cashel	586790	745487
RO047-044001-	CUILLEENIRWAN	Ringfort - cashel	587652	746907
RO047-044002-	CUILLEENIRWAN	Field system	587708	746869
RO047-045----	CUILLEENIRWAN	Redundant record	588007	746401
RO047-046----	CUILLEENIRWAN	Redundant record	588290	746842
RO047-047----	CORNALEE	Ringfort - rath	588903	746780
RO047-048----	CUILLEENIRWAN	Redundant record	588223	746027
RO047-049----	CUILLEENIRWAN	Redundant record	588364	745769
RO047-050----	CLOONAGH (AthloneHouse - 18th/19th North By.)	century	583491	745200
RO047-051----	CARROWNTARRIFF	Field system	585144	744605
RO047-052----	CARROWNTARRIFF	Ringfort - rath	585545	744782
RO047-053----	CARROWNTARRIFF	Field system	585154	744241

Monument No.	Townland	Monument Type	ITM (E)	ITM (N)
RO047-054001-	ARDCOLMAN,CARR OWNTARRIFF	Redundant record	585364	743985
RO047-054002-	CARROWNTARRIFF, ARDCOLMAN	Field system	585368	743871
RO047-054003-	ARDCOLMAN	Sweathouse	585254	743812
RO047-055----	BALLYGLASS (Athlone South By.)	Ringfort - rath	585599	744146
RO047-056001-	TIRCONNELLBEG	Enclosure - large enclosure	586466	744889
RO047-056002-	TIRCONNELLBEG	Field boundary	586474	744885
RO047-057001-	BREDAGH (Athlone South By., Turrock ED)	Ringfort - rath	587135	745349
RO047-057002-	BREDAGH (Athlone South By., Turrock ED)	Burial	587130	745350
RO047-060003-	COMMEEN (Athlone South By.)	House - medieval	588223	745366
RO047-058016-	BREDAGH (Athlone South By., Turrock ED)	Barrow - unclassified	587307	745060
RO047-058017-	BREDAGH (Athlone South By., Turrock ED)	Barrow - unclassified	587326	745053
RO047-058001-	MILLTOWN (Athlone South By.)	Castle - unclassified	587504	744891
RO047-058002-	MILLTOWN (Athlone South By.)	Ringfort - cashel	587653	744801
RO047-059----	BREDAGH (Athlone South By., Turrock ED)	Moated site	587645	745296
RO047-060004-	COMMEEN (Athlone South By.)	Ecclesiastical enclosure	588173	745367
RO047-060001-	COMMEEN (Athlone South By.)	Church	588234	745366
RO047-060002-	COMMEEN (Athlone South By.)	Graveyard	588233	745348
RO047-061----	COMMEEN (Athlone South By.)	Cross - Wayside cross	588247	745195
RO047-062----	DERRYCAHILL	Redundant record	583052	742492
RO047-063----	CARTRONKILLY	Road - road/trackway	584643	743327
RO047-064----	CARTRONKILLY	House - 18th/19th century	585373	742994
RO047-065----	BALLYGLASS (Dodwell)	Earthwork	585891	743079
RO047-067----	CRONIN	Souterrain	585859	747851

Monument No.	Townland	Monument Type	ITM (E)	ITM (N)
RO047-073----	GARRYNAGRAN	Barrow - mound barrow	584669	745165
RO047-078----	COOLATOBBER	Field system	583780	747145
RO047-079----	CARROWKEEL (Athlone North By. Turrock ED)	Ringfort - cashel	584459	747580
RO047-080----	CARROWKEEL (Athlone North By. Turrock ED),CRONIN,LISSAPH UCA (Athlone North By.)	Redundant record	584475	747737
RO047-081----	TURROCK	Burial	586854	748608
RO047-058012-	MILLTOWN (Athlone South By.)	Ringfort - cashel	587902	743210
RO047-084----	GORTAPHUILL (Athlone North By.)	Souterrain	587562	747699
RO047-086----	CARROWNTARRIFF	Children's burial ground	585223	744116
RO047-087----	CARROWNTARRIFF	Sweathouse	585323	744523
RO047-088----	BREDAGH (Athlone South By., Turrock ED)	Mound	587520	745567
RO047-090----	TURROCK	Redundant record	586517	748669
RO047-058019-	MILLTOWN (Athlone South By.)	Headstone	588032	744268
RO047-058006-	BALLYGLASS (Dodwell)	Ringfort - cashel	586491	742910
RO047-058009-	MILLTOWN (Athlone South By.)	Ringfort - cashel	587572	743627
RO047-058015-	MILLTOWN (Athlone South By.)	Redundant record	587873	743695
RO047-058007-	MILLTOWN (Athlone South By.)	Enclosure	586657	743485
RO047-058008-	MILLTOWN (Athlone South By.)	Redundant record	587523	744035
RO047-058010-	MILLTOWN (Athlone South By.)	Redundant record	587883	743915
RO047-058011-	MILLTOWN (Athlone South By.)	Enclosure	588053	743758
RO047-058013-	MILLTOWN (Athlone South By.)	Enclosure	588213	744005
RO047-058004-	BALLYGLASS (Dodwell)	Enclosure	585979	743050
RO047-058005-	CARTRONKILLY	Enclosure	585977	742786
RO048-001----	CORNALEE	Castle - unclassified	589193	748724
RO048-002001-	COOLAGARRY (Athlone South By.)	Barrow - stepped barrow	589699	748046

Monument No.	Townland	Monument Type	ITM (E)	ITM (N)
RO048-002002-	COOLAGARRY (Athlone South By.)	Cairn - unclassified	589752	748097
RO048-008----	KILCAR	Redundant record	591064	747451
RO048-009----	KILCAR	Earthwork	591687	747681
RO048-076----	ESKERBAUN	Ringfort - cashel	593383	746130
RO048-077----	ESKERBAUN	Sweathouse	593666	745944
RO048-078001-	BRIDESWELL	Ringfort - rath	593319	745475
RO048-078002-	BRIDESWELL	Children's burial ground	593322	745474
RO048-079----	DERRYGLAD	Barrow - ring- barrow	594230	746941
RO048-080----	DERRYGLAD	Barrow - bowl- barrow	594493	746695
RO048-082----	DERRYGLAD	Redundant record	594886	745776
RO048-083----	CARROWKEENY	Redundant record	595453	746213
RO048-084----	ATTEAGH,CARROWK EENY	Ringfort - rath	595668	746393
RO048-093----	LISSYGREAGHAN	Barrow - mound barrow	596768	745780
RO048-094----	KEADAGH,LISSYGRE AGHAN	Ringfort - cashel	596938	745836
RO048-095----	LISSYGREAGHAN	Ringfort - cashel	596783	745684
RO048-096----	CURRY (Athlone South By.)	Ringfort - cashel	590572	745224
RO048-097001-	CLOONACALTRY	Field system	589764	743924
RO048-097002-	CUILLEENOOLAGH	Field system	589052	744516
RO048-097004-	CLOONACALTRY	Redundant record	590210	744009
RO048-097009-	CLOONACALTRY	Children's burial ground	590289	743846
RO048-097006-	CLOONACALTRY	Redundant record	590384	744211
RO048-097007-	FEACLE	Redundant record	590693	744555
RO048-099003-	CAM	Ecclesiastical enclosure	591402	745108
RO048-099004-	CAM	Graveslab	591379	745093
RO048-097008-	CLOONACALTRY,CU RRY (Athlone South By.)	Field system	590159	744937
RO048-098----	CAM,CLOONACALTR Y,CUILLEENIRWAN,C URRY (Athlone South By.),MILLTOWN (Athlone South By.),SKEAVALLY,TA WNAGH,TOBERMAC LOUGHLIN	Linear earthwork	589275	744085
RO048-099001-	CAM	Church	591371	745097

Monument No.	Townland	Monument Type	ITM (E)	ITM (N)
RO048-099002-	CAM	Graveyard	591377	745112
RO048-099005-	CAM	Font	591380	745098
RO048-100----	CAM	Well	591637	745372
RO048-101001-	CAM	Ringfort - cashel	591829	744847
RO048-102----	CAM	Redundant record	592157	745350
RO048-103----	CAM	Ringfort - unclassified	592293	744503
RO048-104001-	CAM	Ringfort - cashel	592327	744346
RO048-104002-	CAM	House - indeterminate date	592325	744333
RO048-105----	CORNAGEEHA	Ringfort - rath	592563	744220
RO048-106----	CORNAGEEHA	Ringfort - cashel	593168	745230
RO048-107----	BRIDESWELL	Ringfort - rath	593338	745364
RO048-116----	BALLYCREGGAN	Ringfort - rath	596691	745096
RO048-108001-	BRIDESWELL	Ritual site - holy well	594117	744745
RO048-108004-	ESKERBAUN	Penitential station	594100	744814
RO048-108002-	BRIDESWELL	Building	594121	744743
RO048-108003-	BRIDESWELL	Armorial plaque	594120	744743
RO048-109001-	BRIDESWELL	Barrow - ring-barrow	594574	744193
RO048-110----	ATTEAGH	Burial ground	595456	745372
RO048-111----	RATAWRAGH	Redundant record	595378	745208
RO048-112----	ATTEAGH	Redundant record	595902	745133
RO048-113001-	BALLYCREGGAN	Castle - motte and bailey	596003	744795
RO048-113002-	BALLYCREGGAN	Castle - unclassified	596001	744792
RO048-114----	GORTACOOSAN	Ringfort - rath	596618	745294
RO048-115001-	GORTACOOSAN	Ringfort - rath	596786	745241
RO048-117001-	SKEAVALLY	Cross - Wayside cross	588926	743538
RO048-117002-	SKEAVALLY	Redundant record	588925	743537
RO048-118----	BOLEYDUFF	Ringfort - cashel	589335	743049
RO048-119004-	SKEAVALLY	Sweathouse	589499	743370
RO048-119005-	SKEAVALLY	House - 17th century	589547	743357
RO048-119001-	SKEAVALLY	House - 16th/17th century	589541	743342
RO048-119002-	SKEAVALLY	Redundant record	589554	743333
RO048-119003-	SKEAVALLY	Enclosure	589528	743364
RO048-119006-	SKEAVALLY	Redundant record	589550	743360
RO048-119007-	SKEAVALLY	Building	589515	743357
RO048-119008-	SKEAVALLY	Earthwork	589479	743357
RO048-119009-	SKEAVALLY	Headstone	589556	743337

Monument No.	Townland	Monument Type	ITM (E)	ITM (N)
RO048-120----	BOLEYDUFF,SKEAVALLY	Ringfort - cashel	589787	743010
RO048-121----	SKEAVALLY	Ringfort - cashel	589529	742598
RO048-122----	CLOONACALTRY	Redundant record	590642	743368
RO048-123----	CLOONACALTRY,FEACLE	Ringfort - cashel	590686	744073
RO048-124----	CLOONACALTRY,FEACLE	Ringfort - rath	590716	743892
RO048-125----	FEACLE	Ringfort - cashel	590865	743958
RO048-126----	FEACLE	Ringfort - rath	590972	744088
RO048-127----	FEACLE	Ringfort - cashel	591218	743897
RO048-128----	FEACLE	Ringfort - cashel	591391	743535
RO048-129----	TAWNAGH	Ringfort - cashel	591519	743453
RO048-130----	TAWNAGH	Ringfort - cashel	591734	743388
RO048-131----	TAWNAGH	Ringfort - cashel	591821	743330
RO048-132----	TAWNAGH	Ringfort - cashel	591789	742778
RO048-133----	TAWNAGH	Ringfort - cashel	591925	742655
RO048-134----	TAWNAGH	Ringfort - cashel	592319	743409
RO048-135----	TAWNAGH	Ringfort - cashel	592474	743153
RO048-136----	CARROWKEERAN,TAWNAGH	Ringfort - cashel	592354	742713
RO048-137----	TAWNAGH	Ringfort - cashel	592225	742490
RO048-138001-	CARROWKEERAN	Ringfort - rath	592599	742553
RO048-138002-	CARROWKEERAN	House - indeterminate date	592592	742564
RO048-139----	CORNAGEEHA	Redundant record	592869	743711
RO048-140001-	CORNAGEEHA	Redundant record	592886	743534
RO048-141----	POLLALAHER,TAWNAGH	Redundant record	592911	743385
RO048-142----	POLLALAHER	Sweathouse	593533	744029
RO048-143----	CORKIP	House - 17th/18th century	592940	742548
RO048-144----	CORKIP	Causeway	593555	742786
RO048-146001-	KNOCKNANOOL	Ringfort - rath	595415	743981
RO048-147----	KNOCKNANOOL	Ringfort - cashel	595568	743994
RO048-148----	KNOCKNANOOL	Redundant record	595475	743748
RO048-149----	BALLYMULLAVILL	Redundant record	595661	743764
RO048-150----	KNOCKNANOOL	Redundant record	595769	743893
RO048-151----	BALLYMULLAVILL	Ringfort - cashel	595670	743493
RO048-152----	BALLYMULLAVILL	Ringfort - cashel	596062	743307
RO048-153----	CARTRON (Athlone South By., Athlone West Rural ED)	Redundant record	598240	743439
RO048-165----	POLLALAHER	Windmill	594174	744068

Monument No.	Townland	Monument Type	ITM (E)	ITM (N)
RO048-170----	DERRYGLAD,RATAW RAGH	Water mill - vertical-wheeled	595355	745278
RO048-171----	CORRANTOTAN	Water mill - vertical-wheeled	596152	744379
RO048-178----	ATTEAGH	Redundant record	595561	745383
RO048-180----	CORNALEE	Ringfort - rath	589065	748381
RO048-186----	CURRY (Athlone South By.)	Ringfort - rath	589986	745894
RO048-187----	TAWNAGH	Ringfort - rath	591917	743496
RO048-191----	CURRAGHBOY	Burnt mound	592662	746874
RO048-097005-	CLOONACALTRY	Ringfort - cashel	590291	743851
RO048-188----	ESKERBAUN	House - 17th century	594094	744842
RO048-189----	CORRANTOTAN	Armorial plaque	595820	744192
RO048-190----	CAM	Burnt mound	592892	746784
RO049-008----	CLOONGOWNA	Enclosure	599369	742567
RO050-001----	DERRYCAHILL	Ringfort - rath	583258	742331
RO050-002----	FEEVAGH	Children's burial ground	585479	742083
RO050-003----	KILLEGLAN	Ringfort - rath	587486	741459
RO050-004----	KILLEGLAN	Ringfort - cashel	587317	741088
RO050-005----	KILLEGLAN	Ringfort - cashel	587469	741054
RO050-006001-	KILLEGLAN	Ringfort - cashel	587731	740904
RO050-006002-	KILLEGLAN	Children's burial ground	587728	740896
RO050-006003-	KILLEGLAN	House - indeterminate date	587728	740896
RO050-007001-	KILLEGLAN,LUGBOY (Athlone South By.)	Children's burial ground	588307	741148
RO050-007002-	KILLEGLAN	Church	588307	741148
RO050-008001-	KILLEGLAN	Castle - unclassified	588185	740728
RO050-009----	CREGGANYCARNA	Mill - unclassified	585095	739448
RO050-010----	CLOONKEEN (Athlone South By.)	Ringfort - rath	586461	739835
RO050-011----	CLOONKEEN (Athlone South By.)	Ringfort - rath	586672	739725
RO050-012----	CAMLAGH	House - 18th/19th century	586825	739113
RO050-013----	CAMLAGH	Ringfort - rath	587075	739059
RO050-014----	COOLFREE	Ringfort - rath	588483	740148
RO050-015----	ROCKLAND	Well	588685	740466
RO050-016----	COOLFREE	Ringfort - rath	588747	740187
RO050-017----	CLOONBIGNY	Ringfort - rath	586837	738801
RO050-018001-	CAMLAGH	Children's burial ground	587529	738614
RO050-018002-	CAMLAGH	Ringfort - rath	587526	738611

Monument No.	Townland	Monument Type	ITM (E)	ITM (N)
RO050-021----	CLOONADDRON	Children's burial ground	585375	736359
RO050-022----	CLOONADDRON	Redundant record	585887	736290
RO050-019001-	CLOONBIGNY	Castle - tower house	587471	738403
RO050-019002-	CLOONBIGNY	House - 16th/17th century	587478	738407
RO050-020----	CLOONBIGNY	Redundant record	587418	738362
RO050-023----	CARROWREAGH (Athlone South By.)	Redundant record	587362	736206
RO050-024----	GORTANABLA	Ringfort - rath	588184	736771
RO050-025----	GORTANABLA	Ringfort - rath	588458	737001
RO050-026----	ARDNAGLUG	Earthwork	588605	736251
RO050-033----	ROCKLAND	Water mill - vertical-wheeled	588385	740856
RO051-010001-	KILKENNY	Slab-lined burial	591615	741836
RO050-039001-	LUGBOY (Athlone South By.)	Ringfort - unclassified	588836	741637
RO050-039002-	LUGBOY (Athlone South By.)	Field system	588747	741599
RO050-040001-	FEEVAGH BEG	Ringfort - cashel	585538	742296
RO050-040002-	FEEVAGH BEG	Field boundary	585540	742282
RO050-041004-	FEEVAGH MORE	Enclosure	585146	741821
RO050-041002-	FEEVAGH MORE	Field system	585158	741911
RO050-041001-	FEEVAGH MORE	Enclosure	585079	741908
RO050-041003-	FEEVAGH MORE	Hut site	585093	741919
RO051-001----	TOBERMACLOUGHLI N	Ringfort - rath	589412	741797
RO051-002----	TOBERMACLOUGHLI N	Ringfort - rath	589628	741997
RO051-003----	ONAGH	Ringfort - rath	589937	741594
RO051-004----	ONAGH	Redundant record	589825	741438
RO051-005----	ONAGH	Redundant record	589783	741314
RO051-006----	ROCKLAND	Ringfort - cashel	588988	740850
RO051-007----	ONAGH	Redundant record	590293	740884
RO051-008----	ONAGH	Ringfort - rath	590487	740836
RO051-009001-	KILKENNY	Church	591453	741505
RO051-009002-	KILKENNY	Graveyard	591453	741505
RO051-021----	ROCKLAND	Ringfort - rath	589508	740586
RO051-010002-	KILKENNY	Cairn - burial cairn	591616	741835
RO051-011----	TAWNAGH	Barrow - ring-barrow	591865	742115
RO051-012----	CARROWKEERAN	Ringfort - cashel	592480	742324
RO051-013----	CARROWKEERAN, CORRICKIP	Ringfort - cashel	592598	742088

Monument No.	Townland	Monument Type	ITM (E)	ITM (N)
RO051-014----	CASTLESAMPSON,SK EANAMUCK	Ringfort - rath	592803	741858
RO051-015----	CASTLESAMPSON	Souterrain	592552	741275
RO051-016----	SKEANAMUCK	Ringfort - cashel	593149	742261
RO051-017001-	CASTLESAMPSON	Castle - tower house	593294	741664
RO051-018001-	CLOONAKILLE	Church	598511	742161
RO051-018002-	CLOONAKILLE	Graveyard	598513	742146
RO051-018003-	CLOONAKILLE	Bullaun stone	598503	742116
RO051-019----	CLOONAKILLE	Water mill - unclassified	598588	742110
RO051-020----	CREAGH	Redundant record	597483	740841
RO051-022----	ONAGH	Barrow - ring- barrow	589609	740570
RO051-023----	ROCKLAND	Cross - Wayside cross	589574	740495
RO051-024----	BELLANEENY	Ringfort - rath	589513	739659
RO051-025001-	BELLANEENY	Religious house - Carmelite friars	589428	739400
RO051-025002-	BELLANEENY	Field system	589473	739426
RO051-025003-	BELLANEENY	Redundant record	589434	739394
RO051-025004-	BELLANEENY	Redundant record	589434	739394
RO051-025006-	BELLANEENY	House - indeterminate date	589451	739440
RO051-025007-	BELLANEENY	Road - road/trackway	589475	739465
RO051-025008-	BELLANEENY	Redundant record	589554	739317
RO051-025009-	BELLANEENY	Mill - unclassified	589591	739232
RO051-025010-	DUNDONNELL	Road - road/trackway	589577	739147
RO051-026----	BELLANEENY	Stoup (present location)	589910	739353
RO051-027----	ONAGH	Ringfort - rath	590533	739827
RO051-028----	ONAGH	Ringfort - cashel	590681	740096
RO051-029----	TURLAGHMORE	Ringfort - rath	591147	739162
RO051-030----	TURLAGHMORE	Ringfort - rath	591186	739342
RO051-031001-	KILKENNY	Ringfort - rath	591349	740616
RO051-032----	CASTLESAMPSON	Redundant record	592196	740814
RO051-033----	CASTLESAMPSON	Ringfort - rath	592364	740869
RO051-034001-	CASTLESAMPSON	Children's burial ground	592482	740721
RO051-034002-	CASTLESAMPSON	Enclosure	592478	740721
RO051-035----	CASTLESAMPSON,ES KER	Redundant record	592390	740333
RO051-036----	CORRAREE AND BALLYGATTA	Ringfort - rath	592119	739699

Monument No.	Townland	Monument Type	ITM (E)	ITM (N)
RO051-037001-	CARROWDUFF AND GARBALLY	Ringfort - rath	591751	739170
RO051-038----	CARROWDUFF AND GARBALLY	Ringfort - rath	592828	739238
RO051-039----	ESKER	Ringfort - cashel	593948	739665
RO051-040001-	CUILMORE (Athlone South By.)	Ringfort - cashel	595887	739510
RO051-041----	CLOONROLLAGH	Earthwork	596916	739593
RO051-042----	CLOONROLLAGH	Ringfort - rath	596963	739426
RO051-043001-	MIHANBOY	Megalithic tomb - portal tomb	598548	740280
RO051-044----	DUNDONNELL	Redundant record	589007	738980
RO051-045001-	DUNDONNELL	Architectural fragment	589104	738887
RO051-045002-	DUNDONNELL	Architectural fragment	589104	738887
RO051-045003-	DUNDONNELL	Architectural fragment	589104	738887
RO051-046----	DUNDONNELL	Ringfort - rath	589450	738431
RO051-047002-	DUNDONNELL	Castle - ringwork	589344	738015
RO051-047001-	DUNDONNELL	House - 16th/17th century	589335	738027
RO051-047003-	DUNDONNELL	Enclosure	589293	738086
RO051-048----	GLENNANEA	Ringfort - rath	590404	738551
RO051-049----	GLENNANEA,TURLA GHMORE	Ringfort - cashel	590645	738656
RO051-050001-	GLENNANEA	Ringfort - rath	590723	738424
RO051-050002-	GLENNANEA	Souterrain	590720	738434
RO051-051001-	GLENNANEA	Ringfort - rath	590451	738019
RO051-051002-	GLENNANEA	Souterrain	590445	738018
RO051-052001-	SRADUFF	Settlement cluster	590603	737566
RO051-052002-	SRADUFF	Redundant record	590580	737738
RO051-052003-	SRADUFF	Redundant record	590553	737676
RO051-053002-	TAGHMACONNELL	Graveyard	591094	737682
RO051-053003-	TAGHMACONNELL	Redundant record	591089	737672
RO051-053001-	TAGHMACONNELL	Church	591088	737672
RO051-053009-	TAGHMACONNELL	House - medieval	591075	737674
RO051-053004-	TAGHMACONNELL	Graveslab	591089	737672
RO051-053005-	TAGHMACONNELL	Architectural fragment	591089	737672
RO051-053007-	TAGHMACONNELL	Redundant record	591089	737672
RO051-053008-	TAGHMACONNELL	Cross-inscribed stone	591094	737682
RO051-054----	CARROWDUFF AND GARBALLY	Ringfort - rath	591694	738802

Monument No.	Townland	Monument Type	ITM (E)	ITM (N)
RO051-055001-	CARROWDUFF AND GARBALLY	Ringfort - cashel	591597	738587
RO051-056----	CARROWDUFF AND GARBALLY	Ringfort - cashel	591810	738421
RO051-057----	CARROWDUFF AND GARBALLY	Ringfort - cashel	591638	738304
RO051-058001-	CARROWDUFF AND GARBALLY	Ringfort - rath	592250	737983
RO051-058002-	CARROWDUFF AND GARBALLY	Souterrain	592255	737984
RO051-059----	CLOONOGHIL	Ringfort - cashel	593010	737921
RO051-060----	CLOONOGHIL	Enclosure	593076	737918
RO051-061003-	CORRAREE AND BALLYGATTA	Children's burial ground	593379	738881
RO051-061004-	CORRAREE AND BALLYGATTA	House - 18th/19th century	593394	738941
RO051-061001-	CLOONOGHIL,CORRAREE AND BALLYGATTA	Church	593331	738875
RO051-061002-	CORRAREE AND BALLYGATTA	Graveyard	593379	738881
RO051-061005-	CLOONOGHIL,CORRAREE AND BALLYGATTA	Religious house - Augustinian, of Arrouaise nuns	593328	738876
RO051-061007-	CLOONOGHIL,CORRAREE AND BALLYGATTA	Ecclesiastical enclosure	593334	738858
RO051-061008-	CLOONOGHIL	Road - road/trackway	593193	738986
RO051-062----	NEWTOWN (Athlone South By.)	Ringfort - cashel	596133	738702
RO051-063001-	ARDKEENAN	Ringfort - cashel	596087	737816
RO051-064----	ARDNANURE	Ringfort - cashel	596671	738952
RO051-065001-	CURRYROE	Church	597979	738656
RO051-065002-	CURRYROE	Graveyard	597983	738682
RO051-065003-	BELREA,CURRYROE,TA DUFF EAST	Ecclesiastical enclosure	597995	738652
RO051-066----	CURRYROE	Ritual site - holy well	598058	738747
RO051-067----	CURRYROE	Castle - unclassified	598012	738589
RO051-068----	CURRYROE	Ringfort - cashel	598449	738924
RO051-069----	KNOCK	Barrow - ring-barrow	589086	737290
RO051-070----	KNOCK	Ringfort - rath	589257	737259
RO051-071----	KNOCK	Castle - unclassified	590060	736838
RO051-072001-	SRADUFF	Ritual site - holy well	590304	737144

Monument No.	Townland	Monument Type	ITM (E)	ITM (N)
RO051-072002-	SRADUFF	Crucifixion plaque	590303	737147
RO051-082----	CURRYROE	Redundant record	597960	738660
RO051-093----	CASTLESAMPSON	Ringfort - cashel	592258	741156
RO051-094----	ONAGH	Redundant record	590633	740376
RO051-095----	ONAGH	Ringfort - cashel	590919	740384
RO051-096----	ONAGH	Ringfort - cashel	591057	740375
RO051-097----	TOBERMACLOUGHLI N	Concentric enclosure	589137	741503
RO051-098----	KILKENNY	Burial	591623	741402
RO051-099----	KILKENNY	Burial	591425	741273
RO051-100----	KILKENNY	Burial	591299	741209
RO051-101----	TOBERMACLOUGHLI N	Road - road/trackway	589242	741959
RO051-102----	DUNDONNELL,KNOC K	Road - road/trackway	589347	737910
RO051-103----	KILKENNY	Barrow - mound barrow	591430	740219
RO052-004----	CRANCAM	Redundant record	599373	739551
RO052-005----	KILMOCOLMOCK	Ringfort - cashel	599326	739053
RO052-006----	KILMOCOLMOCK	Ringfort - cashel	599439	738962
RO052-001----	CARTRON (Athlone South By., Athlone West Rural ED)	House - 16th/17th century	598809	742310
RO052-002----	ARDAGAWNA	Ringfort - rath	599432	740330
RO052-003----	MIHANBOY	House - 18th/19th century	598960	739391
RO052-007----	CRANCAM	Ringfort - cashel	599650	739315
RO052-008----	CRANNAGH,CRANN AGH BEG	Ringfort - cashel	600045	739277
RO052-009----	CRANNAGH	Ringfort - cashel	600159	739379
RO052-010----	KILMOCOLMOCK	Ringfort - cashel	599111	738421
RO052-011----	KILMOCOLMOCK	Ringfort - cashel	599209	738335
RO052-012----	LISDILLURE	Souterrain	599511	738066
RO052-013----	LISDILLURE	Ringfort - rath	599384	737620
RO052-014----	KILMOCOLMOCK	Redundant record	599691	738516
RO052-015----	KEELOGES (Athlone South By.)	Redundant record	599978	738302
RO052-016----	KEELOGES (Athlone South By.)	Ringfort - unclassified	600086	738190
RO052-017001-	KEELTY (Athlone South By.)	Ringfort - cashel	600303	738575
RO052-018----	CRANNAGH MORE	Ringfort - cashel	600397	738844
RO052-019----	CRANNAGH MORE	Ringfort - cashel	600450	738936
RO052-022----	KILMOCOLMOCK	Hilltop enclosure	598814	737981
RO052-023----	KILMOCOLMOCK	Ringfort - cashel	598997	738380

Monument No.	Townland	Monument Type	ITM (E)	ITM (N)
RO052-024----	CARTRON (Athlone South By., Athlone West Rural ED)	Ritual site - holy well	598676	742287
RO053-001001-	BALLYGORTAGH	Ringfort - cashel	585802	733305
RO053-001002-	BALLYGORTAGH	Children's burial ground	585802	733301
RO053-002----	TONLEMONE	House - 18th/19th century	588567	734115
RO053-003----	TONLEMONE	Souterrain	588782	733908
RO053-004----	PARKMORE	Ringfort - rath	587019	732264
RO053-005----	GLENTAUN	Ringfort - rath	587581	731636
RO053-007----	ARDCARN (Moycarn By.)	House - 18th/19th century	588183	730001
RO054-001----	ARDNAGLUG	Souterrain	589120	735739
RO054-002001-	ARDNAGLUG	Ringfort - rath	589253	735652
RO054-003----	ATTIRORY	Children's burial ground	589878	734494
RO054-004----	ARDNAGLUG	Ringfort - rath	591275	735182
RO054-005001-	THOMASTOWN DEMESNE	Church	595183	735373
RO054-005002-	THOMASTOWN DEMESNE	Graveyard	595182	735362
RO054-005003-	THOMASTOWN DEMESNE	Enclosure	595174	735381
RO054-006----	CLOONARK	Ringfort - rath	597358	735565
RO054-007----	CLOONARK	Castle - unclassified	598182	735638
RO054-008----	CUILLEEN (Moycarn By.)	Ringfort - rath	589249	733796
RO054-009----	CUILLEEN (Moycarn By.)	Ringfort - rath	589403	733884
RO054-010001-	CUILLEEN (Moycarn By.)	Ringfort - cashel	589786	733599
RO054-012----	CUILLEEN (Moycarn By.)	Ringfort - rath	590557	733564
RO054-013----	CUILLEEN (Moycarn By.)	Castle - unclassified	590495	733327
RO054-014----	CRANBERRY ISLAND	Crannog	591308	733644
RO054-015001-	NEWTOWN KILCASHEL	Ringfort - cashel	593210	733650
RO054-015002-	NEWTOWN KILCASHEL	Children's burial ground	593209	733650
RO054-016----	OLDTOWN KILCASHEL	Ringfort - rath	593118	732857
RO054-017----	OLDTOWN KILCASHEL	Ringfort - cashel	593173	732688
RO054-018001-	TOBERIHEEN	Ritual site - holy well	594337	732809

Monument No.	Townland	Monument Type	ITM (E)	ITM (N)
RO054-018002-	TOBERIHEEN	Bullaun stone	594339	732798
RO054-019----	LIBERTY	Castle - unclassified	595273	733886
RO054-020----	CUILLEEN (Moycarn By.)	Earthwork	590086	732344
RO054-021----	RATHPEAK	Ringfort - rath	590675	731645
RO054-022----	MOORE NORTH	Cairn - clearance cairn	594384	731898
RO054-023----	MOORE SOUTH	Redundant record	594489	731650
RO054-024001-	MOORE SOUTH	Church	594813	731282
RO054-024002-	MOORE SOUTH	Graveyard	594824	731336
RO054-024003-	MOORE SOUTH	Ecclesiastical enclosure	594822	731310
RO054-025----	MOORE SOUTH	Ringfort - rath	595474	731464
RO054-026001-	KILBEGLY	Ritual site - holy well	590261	729981
RO054-027001-	KILBEGLY	Church	590460	730164
RO054-027002-	KILBEGLY	Graveyard	590486	730154
RO054-027003-	KILBEGLY	Ecclesiastical enclosure	590462	730184
RO054-028----	RATHPEAK	Ringfort - rath	590544	730787
RO054-029----	RATHPEAK	Ringfort - rath	591212	730672
RO054-030----	ROOTY	Ringfort - rath	593141	730464
RO054-031----	TONVEY	Castle - unclassified	593389	730859
RO054-032----	FALTIA	Enclosure - large enclosure	593472	729651
RO054-033001-	TULLY (Moycarn By.)	House - 16th/17th century	594032	730900
RO054-033002-	TULLY (Moycarn By.)	Redundant record	594052	730891
RO055-008----	COOLUMBER	Bridge	600563	730768
RO056-001----	CULLIAGHMORE	Ringfort - rath	589396	728786
RO056-002----	CULLIAGHMORE	Ringfort - rath	590039	728748
RO056-003----	DRUMALAGAGH	Mausoleum	593035	729363
RO056-004001-	DRUMALAGAGH	Religious house - Augustinian, of Arrouaise nuns	592977	729271
RO056-004002-	DRUMALAGAGH	Bullaun stone	593053	729174
RO056-004003-	DRUMALAGAGH	Building	593067	729178
RO056-004004-	DRUMALAGAGH	Sweathouse	593074	729185
RO056-004005-	DRUMALAGAGH	Field system	592922	729318
RO056-004007-	DRUMALAGAGH	Hut site	592965	729276
RO056-004008-	DRUMALAGAGH	Building	593104	729178
RO056-004006-	DRUMALAGAGH	Religious house - Augustinian, of Arrouaise nuns	592977	729267
RO056-004009-	DRUMALAGAGH	Enclosure	592992	729273

Monument No.	Townland	Monument Type	ITM (E)	ITM (N)
RO056-004010-	DRUMALAGAGH	Watercourse	592979	729155
RO056-004011-	DRUMALAGAGH	Building	592895	729179
RO056-004012-	DRUMALAGAGH	Bullaun stone	592941	729205
RO056-005----	CLOONBURREN	Cross - Wayside cross	596136	729380
RO056-006001-	CLOONBURREN	Cross	596523	729212
RO056-006002-	CLOONBURREN	Ritual site - holy well	596347	729307
RO056-007002-	CLOONBURREN	Religious house nunnery - unclassified	596545	729282
RO056-007001-	CLOONBURREN	Graveyard	596551	729293
RO056-007003-	CLOONBURREN	Cross-slab	596546	729269
RO056-007008-	CLOONBURREN	Architectural fragment	596545	729282
RO056-007007-	CLOONBURREN	Cross (present location)	596546	729269
RO056-007005-	CLOONBURREN	Cross - Wayside cross (present location)	596546	729269
RO056-007004-	CLOONBURREN	Cross	596546	729269
RO056-008----	FALTIA,CLOONBURREN	Road - road/trackway	597080	728936
RO056-009----	CLOONBURREN,CLOONFAD (Moycarn By.),CLOONIFF,CORNAVEAGH (Moycarn By.)	Road - road/trackway	593797	727280
RO056-010001-	CLOONBURREN	Castle - motte and bailey	597026	728760
RO056-011001-	CLOONBURREN	Castle - unclassified	598111	728731
RO056-011002-	CLOONBURREN	Graveslab	598111	728735
RO056-011003-	CLOONBURREN	Ford	598244	728840
RO056-012001-	CLOONFAD (Moycarn By.)	Ringfort - rath	591586	727677
RO056-013----	CLOONFAD (Moycarn By.)	Ringfort - rath	591931	727738
RO056-014----	CORREEN	Castle - unclassified	591498	726457
RO056-015----	CLOONFAD (Moycarn By.)	Children's burial ground	592985	727343
RO056-016----	RAGHRABEG	Bastioned fort	596395	725428
RO056-017----	LAMB ISLAND	Bastioned fort	596569	725608
RO056-018001-	River Shannon	Bridge	596628	725479
RO056-018002-	River Shannon	Ford	596619	725424
RO056-027001-	CORREENBEG	Ford	589986	725711
RO056-027002-	CORREENBEG	Earthwork	590075	725609

Monument No.	Townland	Monument Type	ITM (E)	ITM (N)
RO056-028----	CLOONSHASK,CORN AVEAGH (Moycarn By.),RAGHRABEG	Boundary mound	595467	727278
RO056-029----	CAPPALEITRIM,RAG HRABEG	Boundary mound	595979	727276
RO056-030----	CAPPALEITRIM,RAG HRABEG	Boundary mound	596372	727274
RO048-194001-	CAM	Enclosure	591549	744964
RO048-193----	CURRY (Athlone South By.)	Ringfort - rath	590361	745946
RO047-095----	GORTAPHUILL (Athlone North By.)	Ringfort - rath	587178	747731
RO047-096----	TOBERMACLOUGHLI N	Ringfort - cashel	588548	742533
RO051-104----	TOBERMACLOUGHLI N	Ringfort - rath	589970	742285
RO047-019001-	GARRYNPHORT (Athlone South By.)	Ringfort - rath	587227	748819
RO047-044003-	CUILLEENIRWAN	Field system	587738	746569
RO052-029----	KILMOCOLMOCK	Children's burial ground	598982	737922
RO047-098----	CORNALEE	Ringfort - rath	588865	747390
RO051-105----	CREAGH	Cist	597628	740833
RO051-106001-	CURRAGHALEEN	Ringfort - cashel	596858	739908
RO052-025----	CLOONGOWNA	Standing stone	599507	742279
RO052-026----	CLOONGOWNA	Industrial chimney	599353	742169
RO052-027----	KILMOCOLMOCK	Ringfort - cashel	598826	738265
RO054-050----	TONVEY	Souterrain	593665	731754
RO052-017002-	KEELTY (Athlone South By.)	Ringfort - cashel	600274	738526
RO047-097----	CRONIN	Mass-rock	585335	748051
RO056-039----	CLOONEISH	Road - unclassified togher	594612	726044
RO055-012----	CORNAFULLA	Road - unclassified togher	601593	733855
RO055-013----	CORNAFULLA	Road - unclassified togher	601567	733901
RO055-014----	CORNAFULLA	Road - unclassified togher	601547	733865
RO055-015----	CORNAFULLA	Road - unclassified togher	601593	733840
RO055-016----	CORNAFULLA	Structure - peatland	601561	733842
RO055-017----	CORNAFULLA	Road - unclassified togher	601539	733807
RO055-018----	CORNAFULLA	Structure - peatland	601544	733792

Monument No.	Townland	Monument Type	ITM (E)	ITM (N)
RO055-019----	CORNAFULLA	Road - unclassified togher	601556	733898
RO055-020----	CORNAFULLA	Road - unclassified togher	601548	733829
RO055-021----	CORNAFULLA	Structure - peatland	601600	733867
RO055-022----	CORNAFULLA	Road - unclassified togher	601563	733902
RO055-026----	CORNAFULLA	Structure - peatland	601591	733937
RO055-023----	CORNAFULLA	Structure - peatland	601580	733892
RO055-024----	CORNAFULLA	Road - unclassified togher	601570	733917
RO055-025----	CORNAFULLA	Structure - peatland	601585	733922
RO055-027----	CORNAFULLA	Road - unclassified togher	601582	733932
RO055-028----	CORNAFULLA	Road - unclassified togher	601630	733832
RO055-031----	CORNAFULLA	Road - unclassified togher	601640	733855
RO055-029----	CORNAFULLA	Road - unclassified togher	601630	733812
RO055-030----	CORNAFULLA	Road - unclassified togher	601631	733832
RO055-032----	CORNAFULLA	Road - unclassified togher	601645	733837
RO055-033----	CORNAFULLA	Road - unclassified togher	601655	733837
RO055-034----	CORNAFULLA	Road - unclassified togher	601653	733818
RO055-035----	CORNAFULLA	Road - unclassified togher	601652	733802
RO055-036----	CORNAFULLA	Road - unclassified togher	601640	733807
RO055-037----	CORNAFULLA	Structure - peatland	601640	733822
RO055-038----	CORNAFULLA	Road - unclassified togher	601610	733827
RO055-039----	CORNAFULLA	Road - unclassified togher	601628	733832
RO055-040----	CORNAFULLA	Structure - peatland	601655	733875
RO055-041----	CORNAFULLA	Post row - peatland	601649	733879
RO055-042----	CORNAFULLA	Road - unclassified togher	601647	733862
RO055-043----	CORNAFULLA	Road - unclassified togher	601660	733822

Monument No.	Townland	Monument Type	ITM (E)	ITM (N)
RO047-058020-	MILLTOWN (Athlone Field system South By.)		588572	743706
RO047-058021-	CUILLEENOOLAGH	Field system	588786	744048
RO051-017003-	CASTLESAMPSON	Architectural fragment	593183	741734
RO054-051----	CLOONIFF	Road - unclassified togher	597282	730295
RO056-035----	CREGGAN (Moycarn By.)	Structure - peatland	594147	725639
RO055-044----	CORNAFULLA	Road - unclassified togher	601655	733809
RO055-045----	CORNAFULLA	Road - unclassified togher	601671	733837
RO055-046----	CORNAFULLA	Structure - peatland	601670	733839
RO055-047----	CORNAFULLA	Structure - peatland	601702	733808
RO055-048----	CORNAFULLA	Structure - peatland	601695	733857
RO055-049----	CORNAFULLA	Structure - peatland	601702	733847
RO055-050----	CORNAFULLA	Road - unclassified togher	601700	733902
RO055-051----	CORNAFULLA	Structure - peatland	601630	733867
RO055-052----	CORNAFULLA	Road - unclassified togher	601644	733932
RO055-053----	CORNAFULLA	Structure - peatland	601695	733927
RO055-054----	CORNAFULLA	Road - unclassified togher	601732	733882
RO055-009----	CREGGAN (Athlone South By.)	Structure - peatland	600511	735797
RO055-010----	CREGGAN (Athlone South By.)	Structure - peatland	600411	735747
RO055-011----	CREGGAN (Athlone South By.)	Road - unclassified togher	600351	735627
RO054-052----	CLOONIFF	Road - unclassified togher	597296	730328
RO054-053----	CLOONIFF	Road - unclassified togher	597310	730328
RO054-054----	CLOONIFF	Road - unclassified togher	597326	730319
RO054-055----	CLOONIFF	Road - unclassified togher	597336	730303
RO054-056----	CLOONIFF	Road - unclassified togher	597326	730308
RO054-057----	CLOONIFF	Redundant record	597292	730303

Monument No.	Townland	Monument Type	ITM (E)	ITM (N)
RO054-058----	CLOONIFF	Structure - peatland	596942	731330
RO054-059----	CLOONIFF	Structure - peatland	597302	730328
RO054-060----	CLOONIFF	Structure - peatland	597326	730290
RO056-040----	CORNAVEAGH (Moycarn By.)	Structure - peatland	594622	727553
RO056-041----	CORNAVEAGH (Moycarn By.)	Road - unclassified togher	595082	727308
RO056-042----	CORNAVEAGH (Moycarn By.)	Redundant record	594797	727529
RO056-043----	CULLIAGHMORE	Road - unclassified togher	589515	728158
RO056-044----	CULLIAGHMORE	Structure - peatland	589338	728040
RO053A001----	CULLIAGHMORE	Road - unclassified togher	588303	727336
RO055-055----	DRUMLOSH	Structure - peatland	601200	733867
RO056-033----	CORNAVEAGH (Moycarn By.)	Road - unclassified togher	595132	727538
RO056-034----	CORNAVEAGH (Moycarn By.)	Road - gravel/stone trackway - peatland	594717	727649
RO056-036----	CULLIAGHMORE	Road - gravel/stone trackway - peatland	589453	728088
RO053A002----	CULLIAGHMORE	Structure - peatland	588602	726523
RO056-038----	CULLIAGHBEG	Structure - peatland	590293	726779
RO050-041005-	FEEVAGH MORE	Enclosure	585174	741832
RO048-196----	CLOONACALTRY	Barrow - mound barrow	590629	743642
RO049-013001-	BARRY BEG	Field system	601807	743841
RO051-107----	ESKER	Ringfort - rath	593832	739884
RO048-108007-	BRIDESWELL	Penitential station	594108	744748
RO054-061001-	DRUMALAGAGH	Ringfort - rath	592567	729650
RO054-061002-	DRUMALAGAGH	Cairn - clearance cairn	592565	729648
RO044-078004-	CREEHARMORE	House - indeterminate date	581558	748918
RO044-078005-	CREEHARMORE	Enclosure	581531	748939
RO044-079006-	TAGHBOY	Sheela-na-gig	583567	749798
RO044-083003-	MULLAGHARDAGH	House - indeterminate date	584984	748862
RO044-083004-	MULLAGHARDAGH	House - indeterminate date	584944	748878
RO044-083005-	MULLAGHARDAGH	Enclosure	584860	748922

Monument No.	Townland	Monument Type	ITM (E)	ITM (N)
RO044-086002-	TURROCK	Children's burial ground	586464	749186
RO045-222002-	CORNALEE	Hut site	589159	748961
RO052-028----	BELLANAMULLIA (Athlone South By.)	Burnt spread	599349	741911
RO047-001002-	CREEHARMORE	Redundant record	581968	748693
RO047-003002-	TORPAN MORE	Redundant record	583332	748283
RO047-011002-	CARROWKEEL (Athlone North By. Turrock ED)	Enclosure	585901	747170
RO047-014002-	CRONIN	Souterrain	586116	747584
RO047-015006-	GORTAPHUILL (Athlone North By.)	Road - road/trackway	586503	747979
RO047-015007-	GORTAPHUILL (Athlone North By.)	House - indeterminate date	586541	748020
RO047-019005-	GARRYNPHORT (Athlone North By.)	House - indeterminate date	587414	748681
RO047-020002-	CRONIN	House - indeterminate date	586668	747584
RO047-060005-	COMMEEN (Athlone South By.)	Field boundary	588256	745400
RO047-060006-	COMMEEN (Athlone South By.)	Graveslab	588238	745367
RO047-060007-	COMMEEN (Athlone South By.)	Graveslab	588237	745364
RO047-058018-	MILLTOWN (Athlone South By.)	Hut site	587895	743206
RO048-062002-	CURRY (Athlone South By.)	Redundant record	590278	746697
RO048-074002-	CAM	Burial	592003	745919
RO048-097003-	MILLTOWN (Athlone South By.),SKEAVALLY,BOL EYDUFF	Road - road/trackway	588983	743421
RO048-101002-	CAM	House - indeterminate date	591827	744851
RO048-101003-	CAM	House - indeterminate date	591836	744837
RO048-108005-	BRIDESWELL	Stoup (present location)	594120	744743
RO048-108006-	BRIDESWELL	Penitential station	594108	744791
RO048-109002-	BRIDESWELL	Standing stone	594568	744167
RO048-115002-	GORTACOOSAN	Children's burial ground	596785	745243
RO048-140002-	CORNAGEEHA	Redundant record	592950	743577
RO048-146002-	KNOCKNANOOL	Children's burial ground	595415	743986
RO051-031002-	KILKENNY	Enclosure	591383	740623

Monument No.	Townland	Monument Type	ITM (E)	ITM (N)
RO048-194002-	CAM	House - indeterminate date	591536	744973
RO048-194003-	CAM	Enclosure	591543	744933
RO048-194004-	CAM	House - indeterminate date	591553	744927
RO049-013002-	BARRY BEG	Road - road/trackway	601767	743824
RO050-008002-	KILLEGLAN	Bawn	588200	740733
RO050-019003-	CLOONBIGNY	Bawn	587470	738421
RO050-019004-	CLOONBIGNY	Redundant record	587461	738442
RO050-019005-	CLOONBIGNY	Gatehouse	587452	738424
RO050-019006-	CLOONBIGNY	Building	587479	738425
RO050-019007-	CLOONBIGNY	Building	587450	738414
RO051-017002-	CASTLESAMPSON	Bawn	593293	741653
RO051-040002-	CUILMORE (Athlone South By.)	House - indeterminate date	595887	739518
RO051-043002-	MIHANBOY	Headstone	598557	740282
RO051-055002-	CARROWDUFF AND GARBALLY	House - indeterminate date	591597	738585
RO051-061006-	CLOONOGHIL,CORR AREE AND BALLYGATTA	Enclosure	593334	738835
RO051-061009-	CLOONOGHIL,CORR AREE AND BALLYGATTA	Field system	593065	738804
RO051-061010-	CLOONOGHIL	Graveslab	593331	738874
RO051-063002-	ARDKEENAN	Children's burial ground	596100	737802
RO051-106002-	CURRAGHALEEN	Children's burial ground	596847	739900
RO053-001003-	BALLYGORTAGH	House - indeterminate date	585808	733307
RO054-002002-	ARDNAGLUG	Children's burial ground	589256	735649
RO054-010002-	CUILLEEN (Moycarn By.)	Children's burial ground	589786	733599
RO054-011001-	CUILLEEN (Moycarn By.)	Religious house - Augustinian, of Arrouaise nuns	589866	733386
RO054-011002-	CUILLEEN (Moycarn By.)	Building	589870	733398
RO054-011003-	CUILLEEN (Moycarn By.)	Enclosure	589864	733379
RO054-011004-	CUILLEEN (Moycarn By.)	House - indeterminate date	589903	733370
RO056-004013-	DRUMALAGAGH	House - indeterminate date	593069	729179

Monument No.	Townland	Monument Type	ITM (E)	ITM (N)
RO056-004014-	DRUMALAGAGH	House - indeterminate date	592910	729272
RO047-015008-	GORTAPHUILL (Athlone North By.)	House - indeterminate date	586584	747980
RO051-034003-	CASTLESAMPSON	Building	592482	740721
RO050-044001-	PORTEEN AND BALLYREVAGH WEST	Mound	582948	741104
RO047-058003-	BALLYGLASS (Dodwell)	Redundant record	585994	743115
RO050-044002-	PORTEEN AND BALLYREVAGH WEST	Mound	582969	741068
RO050-041006-	FEEVAGH MORE	Redundant record	585287	741773
RO050-041007-	FEEVAGH MORE	Ringfort - cashel	585321	741819
RO051-053006-	TAGHMACONNELL	Font	591089	737672
RO054-026002-	KILBEGLY	Ritual site - holy tree/bush	590261	729977
RO056-007006-	CLOONBURREN	Redundant record	596546	729269
RO050-043----	DERRYCAHILL,FEEVA GH MORE,PORTEEN AND BALLYREVAGH	Redundant record	584217	741690
RO051-037002-	CARROWDUFF AND GARBALLY	House - indeterminate date	591752	739180
RO048-199----	CORRANTOTAN	Excavation - miscellaneous	595892	744602
RO052-030----	KEELTY (Athlone South By.)	Burnt mound	600460	738605
RO045-240----	CORNALEE	Architectural fragment	589479	748913
RO050-039003-	LUGBOY (Athlone South By.)	House - indeterminate date	588828	741636
RO056-007009-	CLOONBURREN	Cross-slab	596546	729269
RO051-100001-	KILKENNY	Ringfort - cashel	591303	741177
RO054-061003-	DRUMALAGAGH	Cairn - clearance cairn	592564	729646
RO051-025011-	BELLANEENY	House - indeterminate date	589450	739432
RO047-058030-	COOLDORRAGH	House - indeterminate date	587608	744890
RO047-058031-	BREDAGH (Athlone South By., Turrock ED)	Road - road/trackway	587372	745112
RO047-058029-	COOLDORRAGH	House - indeterminate date	587599	744894
RO047-058022-	MILLTOWN (Athlone Bawn South By.)		587504	744874
RO047-058023-	MILLTOWN (Athlone Building South By.)		587518	744871

Monument No.	Townland	Monument Type	ITM (E)	ITM (N)
RO047-058024-	MILLTOWN (Athlone Building South By.)		587514	744868
RO047-058025-	MILLTOWN (Athlone Building South By.)		587504	744864
RO047-058026-	MILLTOWN (Athlone Building South By.)		587488	744883
RO047-058027-	COOLDORRAGH,MIL Field system LTOWN (Athlone South By.),BREDAGH (Athlone South By., Turrock ED)		587503	745008
RO047-058028-	COOLDORRAGH	House - indeterminate date	587610	744933
RO056-012002-	CLOONFAD (Moycarn By.)	Children's burial ground	591587	727677
RO056-007010-	CLOONBURREN	Cross-slab	596546	729269
RO056-007011-	CLOONBURREN	Cross-slab	596546	729269
RO056-007012-	CLOONBURREN	Cross-slab	596546	729269
RO056-007013-	CLOONBURREN	Cross-slab	596546	729269
RO056-007014-	CLOONBURREN	Cross-slab	596546	729269
RO056-007015-	CLOONBURREN	Cross-slab	596546	729269
RO056-007016-	CLOONBURREN	Cross-slab	596546	729269
RO056-007017-	CLOONBURREN	Cross-slab	596546	729269
RO056-007018-	CLOONBURREN	Cross-slab	596546	729269
RO056-007019-	CLOONBURREN	Cross-slab	596546	729269
RO056-007020-	CLOONBURREN	Redundant record	596546	729269
RO051-108001-	CLOONILLAN	Ringfort - rath	595079	736490
RO051-108002-	CLOONILLAN	Children's burial ground	595083	736490
RO048-099006-	CAM	Architectural fragment	591375	745097
RO048-001001-	CORNALEE	Stone head	589191	748726
RO056-018003-	RAGHRABEG	Weir - fish	596619	725424
RO054-068----	KILBEGLY	Water mill - horizontal-wheeled	590003	730083
RO054-070----	KILBEGLY	Kiln - corn-drying	590082	730161
RO047-101----	CORNALEE,CUILLEENIRWAN	Burial	588182	746967
RO050-049----	FEEVAGH	Architectural fragment	584722	741233
RO047-102----	CARROWNADURLY	Children's burial ground	585938	746423
RO048-108008-	ESKERBAUN	Penitential station	594086	744853
RO051-053010-	TAGHMACONNELL	House - 18th/19th century	591101	737643
RO052-031001-	ARDAGAWNA	Barrow - ditch barrow	599272	740315

Monument No.	Townland	Monument Type	ITM (E)	ITM (N)
RO052-031002-	ARDAGAWNA	Kiln - corn-drying	599258	740331
RO052-031003-	ARDAGAWNA	Burial	599266	740375
RO052-031004-	ARDAGAWNA	Structure	599256	740349
RO052-031005-	ARDAGAWNA	Excavation - miscellaneous	599302	740368
RO052-032001-	ARDAGAWNA	Fulacht fia	599111	740236
RO052-032002-	ARDAGAWNA	Structure	599127	740263
RO054-071----	CULLIAGHMORE	Fulacht fia	589186	729689
RO054-069----	KILBEGLY	Fulacht fia	590023	730103
RO053-008001-	ARDCARN (Moycarn By.)	Burnt mound	588594	730043
RO053-008002-	ARDCARN (Moycarn By.)	Burnt mound	588569	730039
RO051-110001-	TADUFF EAST	Fulacht fia	598234	739568
RO051-110002-	TADUFF EAST	Fulacht fia	598227	739558
RO051-111----	TADUFF EAST	Furnace	597951	739452
RO051-053011-	TAGHMACONNELL	Memorial stone	591088	737672
RO047-103----	LUGBOY (Athlone South By.)	Ringfort - cashel	587829	742433
RO056-045----	CAPPALEITRIM,CLO ONBURREN	Burial	596241	728002
RO055-003006-	CLOONOWN	Metalworking site	603827	735431
RO047-104----	CARROWNTARRIFF	Stone sculpture (present location)	585274	744932
RO052-033----	MIHANBOY	Sweathouse	598690	740105
RO051-065004-	CURRYROE	Cross-slab	597980	738665
RO048-099007-	CAM	Graveslab	591380	745095
RO048-099008-	CAM	Graveslab	591381	745096
RO048-099009-	CAM	Bullaun stone	591367	745101
RO047-019006-	GARRYNPHORT (Athlone North By.)	Road - road/trackway	587495	748917
RO047-038001-	CARROWNADURLY	Field system	585404	746352
RO050-019008-	CLOONBIGNY	Structure	587486	738420
RO056-009001-	CLOONBURREN	Road - road/trackway	596185	728742
RO054-072----	BEAGH (Trench)	Ringfort - rath	590329	731715
WM029-032----	CARRICKOBREEN	Ringfort - rath	604876	738707
WM029-042----	LOUGHNASKIN,ATHLONE AND BIGMEADOW,GOLDEN ISLAND	Historic town	603887	741467
WM029-042086-	ATHLONE AND BIGMEADOW	Architectural feature	603836	741397
WM029-042087-	ATHLONE AND BIGMEADOW	Inn	603834	741398

Monument No.	Townland	Monument Type	ITM (E)	ITM (N)
WM029-042070-	ATHLONE AND BIGMEADOW	Redundant record	603657	741638
WM029-042059-	ATHLONE,ATHLONE AND BIGMEADOW	Cross - Wayside cross	603787	741434
WM029-010----	RANELAGH	Battery	603112	742156
WM029-011----	BELLAUGH	Fortification	602971	741570
WM029-042002-	ATHLONE AND BIGMEADOW	Castle - Anglo-Norman masonry castle	603801	741443
WM029-042003-	ATHLONE SOUTH	Religious house - Cluniac monks	603807	741302
WM029-042004-	ATHLONE,ATHLONE AND BIGMEADOW	Bridge	603891	741469
WM029-042071-	ATHLONE AND BIGMEADOW	Redundant record	603619	741522
WM029-042044-	ATHLONE AND BIGMEADOW	Cross-slab (present location)	603811	741429
WM029-042038-	ATHLONE AND BIGMEADOW	Armorial plaque (present location)	603812	741433
WM029-042039-	ATHLONE AND BIGMEADOW	Armorial plaque (present location)	603811	741429
WM029-042040-	ATHLONE AND BIGMEADOW	Armorial plaque (present location)	603811	741429
WM029-042043-	ATHLONE AND BIGMEADOW	Cross-slab (present location)	603811	741429
WM029-042045-	ATHLONE AND BIGMEADOW	Cross-slab (present location)	603811	741429
WM029-042052-	ATHLONE AND BIGMEADOW	Stone head (present location)	603805	741427
WM029-042053-	ATHLONE AND BIGMEADOW	Sheela-na-gig (present location)	603809	741429
WM029-042005-	ATHLONE,ATHLONE AND BIGMEADOW	Memorial stone	603852	741518
WM029-042006-	ATHLONE,ATHLONE AND BIGMEADOW	Inscribed stone	603852	741518
WM029-042007-	ATHLONE,ATHLONE AND BIGMEADOW	Inscribed stone	603852	741518
WM029-042008-	ATHLONE,ATHLONE AND BIGMEADOW	Inscribed stone	603852	741518
WM029-042009-	ATHLONE,ATHLONE AND BIGMEADOW	Armorial plaque	603852	741518
WM029-042010-	ATHLONE,ATHLONE AND BIGMEADOW	Memorial stone	603852	741518
WM029-042011-	ATHLONE,ATHLONE AND BIGMEADOW	Memorial stone	603852	741518
WM029-042012-	ATHLONE,ATHLONE AND BIGMEADOW	Armorial plaque	603852	741518

Monument No.	Townland	Monument Type	ITM (E)	ITM (N)
WM029-042013-	ATHLONE,ATHLONE AND BIGMEADOW	Armorial plaque	603852	741518
WM029-042014-	ATHLONE,ATHLONE AND BIGMEADOW	Armorial plaque	603852	741518
WM029-042015-	ATHLONE,ATHLONE AND BIGMEADOW	Armorial plaque	603852	741518
WM029-042016-	ATHLONE,ATHLONE AND BIGMEADOW	Memorial stone	603852	741518
WM029-042017-	ATHLONE,ATHLONE AND BIGMEADOW	Armorial plaque	603800	741450
WM029-042060-	ATHLONE	Castle - unclassified	603865	741279
WM029-042064-	ATHLONE AND BIGMEADOW	Redundant record	603677	741455
WM029-042072-	ATHLONE AND BIGMEADOW	Redundant record	603691	741322
WM029-042073-	ATHLONE AND BIGMEADOW	Redundant record	603762	741258
WM029-042074-	ATHLONE AND BIGMEADOW	Redundant record	603871	741277
WM029-042076-	ATHLONE AND BIGMEADOW	Castle - unclassified	603794	741507
WM029-042078-	ATHLONE AND BIGMEADOW	Barracks	603645	741590
WM029-042080-	ATHLONE,ATHLONE AND BIGMEADOW	Mill - corn	603922	741461
WM029-042081-	ATHLONE,ATHLONE AND BIGMEADOW	Weir - fish	603975	741357
WM029-042082-	ATHLONE AND BIGMEADOW	Memorial stone	603798	741452
WM029-042083-	ATHLONE AND BIGMEADOW	Architectural fragment	603793	741446
WM029-042091-	ATHLONE	Sheela-na-gig	603798	741303
WM029-042085-	ATHLONE AND BIGMEADOW	Stone head	603793	741446
WM029-042088-	ATHLONE AND BIGMEADOW	Inscribed stone (present location)	603803	741425
WM029-042089-	ATHLONE AND BIGMEADOW	Inscribed stone	603805	741424
WM029-042099-	ATHLONE	Castle - motte	603799	741446
WM029-042100-	ATHLONE AND BIGMEADOW	Water mill - unclassified	603894	741441
WM029-042106-	ATHLONE,ATHLONE AND BIGMEADOW,GOLD EN ISLAND,LOUGHNASK IN	Redundant record	603895	741472
WM029-032001-	CARRICKOBREEN	Inauguration site	604789	738739

NIAH ref.	RPS ref.	Location	Building Type	ITM (E)	ITM (N)
	3008	Woodford Galway	Bridge	573168.5603	700050.5973
	4505		House	573178.4623	700263.0676
	3005	Woodford Loughrea Co. Galway	House	573158.8656	700355.6423
	450	Gort Co. Galway	Workhouse masters house	545551.6998	701702.8957
	3474	Georges Street Gort Galway	Forge	545410.0487	701743.4507
	451	Gort Co. Galway	Hospital	545602.0266	701825.8449
	435	George's Street Gort Co. Galway	Barracks	545291.9738	701852.7342
	3473	Georges Street Gort Galway	Shop	545328.9163	701859.3242
	3472	Georges Street Gort Galway	Railway bridge	545287.8233	701900.2975
	3470	Bridge Street Gort Galway	Convent/nunnery	545140.5034	701913.328
	446	Kilbeacanty Gort Co. Galway	Church	548261.118	701883.2679
	436	George's Street Gort Co. Galway	House	545271.9952	701923.0674
	433	Church Road Gort Galway	Church	545041.5254	701933.2654
	3471	Georges Street Gort Galway	House	545265.6251	701952.295
	441	Bridge Street Gort Co. Galway	Convent/nunnery	545182.0739	701973.0553
	434	Bridge Street Gort Co. Galway	Bridge	545211.576	701973.8315
	3469	Bridge Street Gort Galway	Bank/financial institution	545193.6427	701988.2798

NIAH ref.	RPS ref.	Location	Building Type	ITM (E)	ITM (N)
	3594	DERRYBRIEN SOUTH Loughrea GALWAY	Gates/railings	559088.0337	701863.3214
	3468	Bridge Street Gort Galway	House	545171.0129	702002.3366
	3467	Bridge Street Gort Galway	Restaurant	545177.7836	702008.2684
	437	Bridge Street Gort Co. Galway	House	545201.967	702012.8887
	438	Bridge Street Gort Co. Galway	Shop	545192.0281	702023.0172
	442	Church Street Gort Co. Galway	School	544922.0108	702032.7822
	439	Bridge Street Gort Co. Galway	Shop	545192.1424	702033.031
	417	Church Street Gort Co. Galway	Church	545022.1136	702052.7785
	452	Derrybrien Gort Co. Galway	Church	559079.0762	701913.3597
	440	Bridge Street Gort Co. Galway	Shop	545171.5946	702053.2956
	443	Gort Co. Galway	Railway station	545362.0717	702063.366
	3445	Church Street Gort Galway	House	544970.7819	702077.2912
	432	Market Square Gort Co. Galway	Public house	545021.7872	702082.8276
	418	Church Street Gort Co. Galway	House	544981.6899	702093.3017
	419	Church Street Gort Co. Galway	House	544981.6899	702093.3017
	431	Bridge Street Gort Co. Galway	Shop	545141.8928	702093.6951
	422	Market Square Gort Co. Galway	House	545011.5226	702123.0055
	425	Market Square Gort Co. Galway	Shop	545011.5226	702123.0055
	421	Market Square Gort Co. Galway	House	545021.6901	702132.9042
	420	Market Square Gort Co. Galway	Crane (fixed)	545061.9144	702133.5568
	430	Market Square Gort Co. Galway	Bank/financial institution	545111.6231	702143.0036
	3452	Market Square Gort Galway	Monument	545078.8282	702147.2732
	3459	Barrack Street Gort Galway	House	545156.6377	702152.282

NIAH ref.	RPS ref.	Location	Building Type	ITM (E)	ITM (N)
	3464	Barrack Street Gort Galway	Barracks	545240.6385	702171.2426
	429	Market Square Gort Co. Galway	Court house	545122.0192	702172.9301
	428	Market Square Gort Co. Galway	Shop	545091.8607	702173.2748
	3451	Market Square Gort Galway	Shop	545059.7325	702177.203
	3458	Barrack Street Gort Galway	Police station	545162.9781	702179.2504
	423	Market Square Gort Co. Galway	House	545071.8658	702183.1846
	427	Market Square Gort Co. Galway	House	545091.9752	702183.2886
	426	Market Square Gort Co. Galway	Shop	545091.9752	702183.2886
	458	Portumna Co. Galway	House	579664.09	701933.6663
	424	Slipper Lane Gort Co. Galway	Shop	545121.921	702223.0067
	3537	CLOONDINE Loughrea GALWAY	Thatched structure	547772.5506	702199.2422
	447	Gort Co. Galway	House	547131.2639	703552.5011
	873	Gortnakilla, Kylebrack Loughrea Co. Galway	House	571235.9042	703692.5342
	3631	MARBLEHILL Loughrea GALWAY	Icehouse	568117.4922	703747.8367
	457	Woodford Co. Galway	House	567896.6312	703882.8345
	3785	Portumna Galway	Walled garden	585454.7606	703950.8592
	454	Woodford Galway	House	571566.2131	704033.2809
	473	Portumna Co. Galway	Castle	585303.0003	704052.7984
	3540	BALLYNAMANTA N Loughrea GALWAY	Outbuilding (domestic)	545198.628	704362.806
	448	Gort Co. Galway	Bridge	547960.9733	704432.5484
	449	Gort Co. Galway	Bridge	547971.221	704512.6689
	3775	Portumna Galway	Gates/railings	585112.9043	704319.7615
	474	Portumna Galway	Gate lodge	585232.8498	704332.2982

NIAH ref.	RPS ref.	Location	Building Type	ITM (E)	ITM (N)
	3778	Abbey Street Portumna Galway	House	585274.5305	704380.7946
	3779	Abbey Street Portumna Galway	House	585306.7909	704415.7454
	3632	KNOCKDRUMMO RE Loughrea GALWAY	Police station	569046.3906	704522.6613
	3780	Abbey Street Portumna Galway	House	585335.6863	704445.6996
	3772	Portumna Galway	Waterpump	585300.857	704446.6963
	3773	Portumna Galway	House	585327.0487	704468.7586
	3542	GORTNACCLASSA GH Loughrea GALWAY	Bridge	548136.3604	704729.6544
	463	Abbey Street Portumna Co. Galway	Shop	585392.7682	704493.1486
	4044	Knockaunawadd a Gort Co Galway	Structure misc	548091.0563	704752.7336
	475	Abbey Street Portumna Co. Galway	Shop	585402.8463	704503.1321
	453	Ballinakill Loughrea Co. Galway	Church	569466.1099	704582.5075
	472	St. Joseph's Road Portumna Co. Galway	Church	585092.7384	704512.9867
	3774	Abbey Street Portumna Galway	House	585382.8013	704519.6609
	476	Dominic Street Portumna Co. Galway	House	585433.0498	704523.0687
	3767	St Brendans Street Portumna Galway	House	585149.1528	704560.6574
	3541	CARROWNAVOH ANAUN Loughrea GALWAY	Railway bridge	546006.7479	704851.6212
	3629	CLOONEEN Loughrea GALWAY	Post Box	569385.5043	704652.6769

NIAH ref.	RPS ref.	Location	Building Type	ITM (E)	ITM (N)
	3762	St. Brendans Street Portumna Galway	Shop	585190.8619	704618.7221
	465	St. Brendan's Street Portumna Co. Galway	Church	585113.1752	704623.0794
	3763	St. Brendans Street Portumna Galway	Post Box	585227.7241	704625.7297
	3768	Clonfert Ave Portumna Galway	Shop	585324.9102	704645.6825
	466	Fair Green Portumna Co. Galway	Presbytery	585172.9132	704662.9512
	467	St. Brigid's Avenue Portumna Co. Galway	Church	585213.133	704672.8413
	410	Gort Co. Galway	Outbuilding (non domestic)	543871.9642	704982.7187
	464	Abbey Street Portumna Galway	House	585572.9169	704702.6791
	471	Clonfert Avenue Portumna Co. Galway	Court house	585352.6075	704722.4846
	468	Eyrecourt road Portumna Galway	Convent/nunner y	585313.2113	704762.6618
	3758	St Brendans Road Portumna Galway	House	584950.9247	704788.2632
	3771	Portumna Galway	House	585484.7792	704794.6303
	411	Gort Co. Galway	House	543811.8541	705112.5068
	469	Eyrecourt Road Portumna Co. Galway	School	585312.6948	704812.7343
	477	Portumna Co. Galway	Harbour/dock	586482.9507	704852.6905
	3766	Portumna Galway	House	586204.8988	705055.5457
	3765	Portumna Galway	House	585813.0908	705057.5782
	3757	St. Brendans Road Portumna Galway	Post Box	584911.0675	705106.6174

NIAH ref.	RPS ref.	Location	Building Type	ITM (E)	ITM (N)
	3756	St Brigids Ave Portumna Galway	Waterpump	585125.6947	705204.5316
	4045	Coole Demesne Gort Galway	Mausoleum	545064.1151	705663.4192
	3590	FARNAUN Loughrea GALWAY	Bridge	551351.7974	705646.5138
	3591	BALLYCAHALAN Loughrea GALWAY	Bridge	549610.7647	705681.5076
	409	Kiltartan Gort Co. Galway	Museum/gallery	545391.7634	705733.0121
	470	Eyrecourt Road Portumna Co. Galway	Workhouse masters house	585062.965	705492.4679
	412	Kiltartan Catholic Church Church Gort Co. Galway		545141.8509	705842.6913
	461	Ballyshrul Ballinsloe Co. Galway	House	579774.0958	705612.8799
	3661	CAPPAGH Loughrea GALWAY	Bridge	577167.7793	705645.4933
	413	Gort Galway	Graveyard	545161.6307	705932.4903
	3664	KILLEEN NORTH Loughrea GALWAY	Bridge	579757.0069	705689.5055
	3637	GARRYNAGLOGH Loughrea GALWAY	Waterpump	573761.8058	705790.4264
	455	Abbey Loughrea Co. Galway	Church	573835.2482	705872.3656
	456	Abbey Loughrea Co. Galway	Graveyard	573735.5773	705892.4939
	445	Gort Co. Galway		548080.9864	706112.6628
	3660	FAIRYHILL Loughrea GALWAY	House	585686.9502	705880.4523
	444	Gort Co. Galway	Bridge	548130.9724	706152.1823
	460	Killeen Ballinasloe Co. Galway	Waterpump	578604.0364	706041.8932
	459	Killeen , Ballyshrul Ballinsloe GALWAY	Church	578644.219	706042.8269

NIAH ref.	RPS ref.	Location	Building Type	ITM (E)	ITM (N)
	4027	BALLYLEE Loughrea GALWAY	Mill house	548074.5706	706324.2725
	3636	KYLEMORE Loughrea GALWAY	House	575029.3216	706139.394
	496	Portumna Portumna Galway	House	585302.9171	706212.5275
	3630	EAGLEHILL Loughrea GALWAY	Country house	573035.8129	706376.2874
	383	Peterswell Gort Co. Galway	Church	550660.5312	706942.2762
	3586	CUILMORE Peterswell GALWAY	Holy well	550565.3975	707132.0939
	403	Gortanumera Portumna Co. Galway	Church	581003.6053	706951.9915
	3585	CUILMORE Loughrea GALWAY	Gates/railings	550528.4713	707317.0842
	3646	GORTANUMMER A Loughrea GALWAY	Bridge	579410.1681	707419.1142
	407	Portumna Co. Galway	House	585343.1702	707552.0851
	406	Boley Portumna Co. Galway	Church	585372.6855	707572.0234
	3659	BOLEY Loughrea GALWAY	School	585401.5528	707599.0851
	3624	CULLENAGH Loughrea GALWAY	Bridge	564867.2203	707747.9679
	491	Cahermore Kinvara Galway	House	542282.5038	708282.131
	3546	CAHERMORE Loughrea GALWAY	Thatched structure	541567.5684	708338.8653
	3547	TURLOUGHKEEL OGE Loughrea GALWAY	Thatched structure	541137.9666	708352.9122
	3545	CAHERCARNEY Loughrea GALWAY	Thatched structure	543009.4705	708616.8465
	3641	PALLAS Loughrea GALWAY	Walled garden	575869.2142	708435.8382

NIAH ref.	RPS ref.	Location	Building Type	ITM (E)	ITM (N)
	388	Ardrahan Co. Galway	Gates/railings	546721.5424	708891.7421
	387	Kilchreest Co. Galway	Castle	551980.294	709082.0953
	4024	TOMANY MORE Loughrea GALWAY	Bridge	572280.5049	708924.7014
	3550	SHESSY NORTH Loughrea GALWAY	Waterpump	544145.0684	709276.6153
	3640	DUNIRY Duniry GALWAY	Waterpump	572852.8783	709426.598
	3639	FEAGH Duniry GALWAY	Post Box	572883.7287	709438.6632
	3552	BALLYGLASS WEST Loughrea GALWAY	Railway bridge	545008.8564	709720.5379
	382	Ardrahan Gort Co. Galway	Country house	547291.4534	709711.1329
	384	Ardrahan Galway	Church	552030.5672	709691.5036
	3645	BOULUSKEAGH or FLOWERHILL Loughrea GALWAY	Country house	579505.1606	709594.5962
	3548	CAHERAWONEE N NORTH Loughrea GALWAY	Thatched structure	540544.7139	709960.4692
	3484	Kinvara Galway	Convent/nunner y	537396.5363	710201.8807
	375	Cartron Kinvarra Galway	House	537313.6876	710211.8667
	3479	Main Street Kinvara Galway	House	537314.6391	710233.4433
	400	Tynagh Co. Galway	School	575515.2757	709901.5143
	3642	QUARRYHILL Loughrea GALWAY	Post Box	575473.8423	709911.5181
	4506		Church	537316.9899	710259.6755
	372	Kinvara Co. Galway	Court house	537233.3712	710261.8831
	370	Kinvara Galway	Presbytery	536953.775	710271.1185
	404	Tynagh Co. Galway	Church	575665.3076	709931.4608
	371	Kinvara Kinvara Co. Galway	Church	536993.7912	710311.7671

NIAH ref.	RPS ref.	Location	Building Type	ITM (E)	ITM (N)
	373	The Quay Kinvara Co. Galway	Warehouse	537283.5375	710311.3039
	401	Tynagh Co. Galway	Rectory	575595.3087	709981.8888
	3477	Kinvara Galway	Quay/wharf	537264.5908	710346.3837
	3587	BULLAUNAGH Loughrea GALWAY	Bridge	551663.5869	710196.4973
	376	Labane Labane Co. Galway	Church	545971.6065	710291.1346
	3643	FOOLAGH Loughrea GALWAY	Gate lodge	579319.0475	710038.4748
	3666	DERRYHIVENY NORTH Loughrea GALWAY	Wind mill	586921.7165	710025.4876
	3584	GRANNAGH Loughrea GALWAY	Thatched structure	551180.3383	710314.4556
	3553	BALLYLARA Laban GALWAY	Waterpump	546039.4129	710370.3807
	3644	BOULUSKEAGH or FLOWERHILL Loughrea GALWAY	Bridge	579945.75	710144.4106
	377	Labane Gort Co. Galway	Hall	546091.3936	710411.0803
	374	Kinvara Co. Galway	Castle	538023.7846	710580.9921
	3476	Kinvara Galway	House	537023.4471	710633.3216
	3623	COMMONS Loughrea GALWAY	Bridge	564296.2239	710626.3816
	386	Gort Co. Galway	Castle	553739.803	710880.8291
	385	Castleboy Kilchreest Galway	Castle	552520.0932	710941.2811
	394	Duniry Duniry Co. Galway	Church	572185.8357	710831.6693
	393	Duniry Duniry Co. Galway	Church	572155.581	710920.8626
	3583	GORTARD Loughrea GALWAY	Bridge	552328.9574	711096.2976
	3627	DALYSTOWN DEMESNE Loughrea GALWAY	Walled garden	566791.8045	711028.2649

NIAH ref.	RPS ref.	Location	Building Type	ITM (E)	ITM (N)
	402	Tynagh Co. Galway	Thatched structure	575075.0708	711071.6877
	3626	DALYSTOWN DEMESNE Loughrea GALWAY	Outbuilding (domestic)	567053.6714	711169.2199
	390	Ardrahan Co. Galway	Rectory	545911.5372	711371.229
	3667	BALLYCROSSAUN Loughrea GALWAY	House	586742.6786	711091.2752
	3229	Ballycrissane Ballinasloe Galway	House	585186.8055	711106.2939
	3628	DALYSTOWN DEMESNE Loughrea GALWAY	Bridge	567600.5527	711221.237
	398	Tynagh Co. Galway	House	567026.743	711241.6215
	3603	BALLYNACURRA GH Loughrea GALWAY	Bridge	557512.3095	711548.1428
	881	Daleystown Demesne Loughrea Co. Galway	Icehouse	567467.2043	711581.3305
	1010	Ballycleary Kinvara Co. Galway	Thatched structure	539063.3926	711930.873
	389	Ardrahan Co. Galway	Mausoleum	547051.5575	711861.4738
	397	Crossbaun Td. Dalystown Demesne Co. Galway	Graveyard	566417.2874	711710.979
	1011	Ballycleary, Kinvara Co. Galway	Thatched structure	539003.4135	712001.0775
	408	Ballycrossaun Eyrecourt Co. Galway	House	587492.7448	711681.1013
	3555	Ardrahan Galway	House	546191.7752	712020.0623
	378	Ardrahan Co. Galway	Police station	546071.511	712091.6331
	884	The Square, Ardrahan North Ardrahan Co. Galway	Market place	546101.2765	712121.3436

NIAH ref.	RPS ref.	Location	Building Type	ITM (E)	ITM (N)
	3647	DERRYFRENCH Loughrea GALWAY	Post Box	574080.2492	711918.0706
	883	Ardrahan North Ardrahan Galway	House	546081.6511	712160.5126
	379	Ardrahan Co. Galway	Church	545991.3656	712220.9539
	3655	BALLYCAHILL Loughrea GALWAY	Water mill	579968.9092	712002.0873
	380	Ardrahan Co. Galway	Railway station	545622.0603	712271.9831
	381	Ardrahan Co. Galway	Outbuilding (domestic)	547401.083	712380.6362
	876	Leitrim More Loughrea Galway	Mill house	569026.2671	712391.0736
	396	Aille Co. Galway	Gates/railings	565247.584	712469.9782
	392	Ballyeighter Co. Galway	Church	565027.6281	712571.0588
	3648	DERRYFRENCH Loughrea GALWAY	Thatched structure	574062.7491	712514.916
	399	Killimor Co. Galway	Church	580854.0466	712580.968
	3625	CARROWKEEL Loughrea GALWAY	House	568504.4459	712668.8774
	391	Killeenadeema Killeenadeema, Loughrea Co. Galway	Church	561588.2692	712831.0974
	339	Killimor Killimor Co. Galway	Church	580904.1292	712730.6496
	395	Carrowkeel Co. Galway	Church	568256.753	712831.1919
	3604	KILLEENADEEMA WEST Loughrea GALWAY	House	561176.1958	712896.8471
	305	Craughwell Co. Galway	Mansion	553589.8746	713151.2246
	337	Killimor Co. Galway	House	579714.3545	713010.3828
	336	Killimor Co. Galway	Bridge	579744.0295	713070.3434
	890	Tonroe, Castletaylor Ardrahan Galway	Thatched structure	545201.7821	713420.1841

NIAH ref.	RPS ref.	Location	Building Type	ITM (E)	ITM (N)
	3653	LISDUFF Loughrea GALWAY	House	576545.875	713351.7755
	338	Killimor Co. Galway	Mill house	577164.8701	713460.7211
	3230	FAHY Ballinasloe GALWAY	Post Box	589287.9535	713492.6713
	306	Roxborough Co. Galway	Bridge	554090.0857	713710.5771
	871	Pollagh Kilcolgan Co. Galway	Thatched structure	538063.3697	713950.1519
	343	Meelick Eyrecourt Co. Galway	Church	594290.5291	713680.7019
	1016	Meelick Eyrecourt Galway	Thatched structure	594120.7405	713700.9361
	298	Kilcolgan Co. Galway	Nursing home	539703.3525	714090.6781
	3501	POLLAGH Loughrea GALWAY	Thatched structure	538155.0952	714114.5562
	4034	Ballyglass Ardrahan Galway	Thatched structure	549480.8036	713993.5961
	3601	BALLYCUDDY Loughrea GALWAY	Thatched structure	555807.369	713954.5758
	308	Ardrahan Co. Galway	Mansion	546521.6022	714060.6956
	311	Kilchreest Co. Galway	Church	556659.2948	713970.3743
	3656	RATHMORE DEMESNE Loughrea GALWAY	Gates/railings	577485.8689	714043.5978
	3650	SHANGARRY Loughrea GALWAY	Post Box	571529.64	714330.4787
	3602	KILCHREEST Loughrea GALWAY	Rectory	556414.3427	714530.0959
	3657	RATHMORE DEMESNE Loughrea GALWAY	House	577929.5757	714581.4197
	492	Eyrecourt Co. Galway	House	590671.984	714550.9544

NIAH ref.	RPS ref.	Location	Building Type	ITM (E)	ITM (N)
	3226	ARDGRAIGUE Ballinasloe GALWAY	Monument	584184.2855	714606.5028
	340	Killimor Co. Galway	Church	584223.1989	714650.2149
	312	Kilchreest Co. Galway	Bridge	557049.4584	714980.5862
	3228	STOWLIN Ballinasloe GALWAY	House	585491.7281	714821.4507
	3232	DERRY Ballinasloe GALWAY	Waterpump	591539.5102	714869.354
	3231	MOYOWER Ballinasloe GALWAY	Thatched structure	591627.7417	714871.4241
	3240	CARROWNAFINN OGE Ballinasloe GALWAY	School	588954.8723	714886.4182
	3502	BALLINDERREEN Loughrea GALWAY	House	539095.4455	715289.3352
	313	Loughrea Co. Galway	House	560448.2849	715120.4151
	288	Ballindereen Kilcolgan Co. Galway	Church	539112.8984	715400.0629
	1225	Kilchreest Loughrea Co. Galway	House	555189.8808	715270.2742
	342	Eyrecourt Co. Galway	House	590881.9081	715270.4668
	3596	CURHEEN Loughrea GALWAY	House	559857.7957	715485.3116
	3651	LISCOYLE Loughrea GALWAY	Bridge	573974.1557	715406.2462
	3227	MOORFIELD Ballinasloe GALWAY	House	587224.3565	715369.3007
	3597	Loughrea CURHEEN Loughrea GALWAY	School	559774.3467	715576.2575
	3581	CARHEEN Loughrea GALWAY	House	552863.3924	715703.2524

NIAH ref.	RPS ref.	Location	Building Type	ITM (E)	ITM (N)
	309	Ballyeighter Road Loughrea Co. Galway	Workhouse masters house	562288.1508	715679.7354
	1281	Main Street Loughrea Galway	Bank/financial institution	561958.3174	715720.1813
	3621	BALLYDOOGAN Loughrea GALWAY	Church	567888.8793	715807.2074
	3241	TULLY Ballinasloe GALWAY	Post Box	589777.5999	715795.2244
	888	Tully Eyrecourt Co. Galway	House	589612.034	715870.5774
	356	Banagher Banagher Co. Galway	Bridge	600479.8025	715880.4599
	3224	LAUGHIL Ballinasloe GALWAY	Bridge	581273.8253	715951.1504
	3283	ESKER Ballinasloe GALWAY	Canal (section of)	600184.4347	715929.1756
	357	Banagher Bridge Co. Galway	Castle	600399.6084	715930.524
	359	ESKER Banagher GALWAY	Canal (section of)	600359.5124	715950.5494
	3239	FEAGHMORE EIGHTER Ballinasloe GALWAY	House	587469.2696	715996.1068
	358	Esker Co. Galway	Castle	600399.6001	716030.6669
	3497	Portumna Road Loughrea Galway	Gates/railings	562529.6263	716218.0784
	3503	KILLEENMUNTER LANE SOUTH Loughrea GALWAY	Thatched structure	540471.5491	716609.9697
	3496	Cross Street Loughrea Galway	House	562382.7765	716409.0671
	317	Barrack Street Loughrea Co. Galway	Cathedral	562128.3465	716429.8812
	332	Gurtymadden Killimor Co. Galway	House	573445.4499	716360.3101
	1251	Barrack Street Barrack Street Loughrea Galway	Library	561988.258	716459.9245
	316	Barrack Street Loughrea Co. Galway	House	562057.7575	716460.4852

NIAH ref.	RPS ref.	Location	Building Type	ITM (E)	ITM (N)
	3487	The Walk, Abbey Mill race Street Loughrea Galway		561614.9637	716490.0581
	1253	Barrack Street Loughrea Galway	Public house	562037.9418	716489.5741
	315	Barrack Street Loughrea Co. Galway	Town/county hall	562057.9959	716490.5277
	322	Cross Street Loughrea Co. Galway	School	562287.9359	716499.836
	321	Cross Street Loughrea Co. Galway	Convent/nunner y	562338.0577	716500.5537
	3495	Cross Street Loughrea Galway	School	562265.9573	716509.0227
	3282	KILNABORRIS Ballinasloe GALWAY	House	597275.1588	716366.1266
	1285	Church Street Loughrea Galway	House	562078.3589	716530.4253
	1252	Barrack Street Loughrea Galway	Barracks	561728.3717	716549.9054
	1254	Barrack Street Loughrea Galway	Court house	561558.0607	716560.1738
	3238	Eyrecourt Galway	Mill house	591708.6393	716426.0603
	320	Church Street Loughrea Co. Galway	Church	562128.1198	716569.9787
	3491	Main Street Loughrea Galway	Shop	561910.4207	716587.0642
	3494	Moore Street Loughrea Galway	House	562265.2366	716587.0324
	314	Main Street Loughrea Co. Galway	House	561967.9119	716590.2786
	319	13 Main Street Loughrea Co. Galway	House	561957.8894	716590.3583
	1265	19 Main Street Loughrea Galway	House	561997.9791	716590.0395
	1267	21 Main Street Loughrea Galway	House	562028.0464	716589.8006
	1269	23 Main Street Loughrea Galway	House	562048.0912	716589.6414
	1266	20 Main Street Loughrea Galway	House	562018.0239	716589.8802

NIAH ref.	RPS ref.	Location	Building Type	ITM (E)	ITM (N)
	1264	17 & 18 Main Street Loughrea Galway	House	561987.9567	716590.1192
	1263	12 Main Street Loughrea Galway	House	561947.867	716590.4381
	1268	22 Main Street Loughrea Galway	House	562038.0688	716589.721
	3493	Moore Street Loughrea Galway	House	562237.8877	716593.0347
	1262	Main Street Loughrea Galway	House	561937.9243	716600.532
	1270	Main Street Loughrea Galway	House	562068.2155	716599.4965
	3490	Main Street Loughrea Galway	House	561861.7852	716605.0334
	1271	Main Street Loughrea Galway	House	562088.3485	716610.4644
	3233	FEARMORE Ballinasloe GALWAY	House	592586.0192	716469.0161
	1282	Main Street Loughrea Galway	House	561928.0526	716619.5274
	1283	Main Street Loughrea Galway	House	561877.9408	716619.9268
	1284	Main Street Loughrea Co. Galway	House	561867.9184	716620.0067
	1279	Main Street Loughrea Galway	House	562008.2403	716620.0023
	1280	Main Street Loughrea Galway	Post office	561998.2179	716620.082
	328	Main Street Loughrea Co. Galway	House	561948.1088	716620.8144
	3489	Dunkellin Street Loughrea Galway	Shop	561714.2646	716624.0166
	289	Drumacoo Kilcolgan Co. Galway	Mausoleum	539543.1295	716860.2122
	1274	Main Street Loughrea Galway	House	562077.808	716629.4648
	1277	Main Street Loughrea Galway	House	562037.7187	716629.7829
	1278	Main Street Loughrea Galway	House	562028.3645	716629.8572
	1276	50 Main Street Loughrea Galway	House	562058.4315	716629.6185
	1275	49 Main Street Loughrea Galway	House	562067.7857	716629.5443

NIAH ref.	RPS ref.	Location	Building Type	ITM (E)	ITM (N)
	1273	Main Street Loughrea Galway	House	562087.8392	716630.498
	1272	Main Street Loughrea Galway	Shop	562097.8615	716630.4185
	318	1 Main Street Loughrea Co. Galway	House	562148.0525	716640.0357
	303	Ballymanagh Ballymanagh Co. Galway	Church	552459.9872	716739.9098
	329	O'Connell St. / Galway Road Loughrea Co. Galway	Monument	561628.3537	716659.7571
	3488	Dunkellin Street Loughrea Galway	Public house	561667.119	716661.004
	3492	Bride Street Loughrea Galway	Bridge	562200.9818	716657.9773
	326	Bride Street Loughrea Co. Galway	House	562267.8189	716660.2313
	1257	Bride Street Loughrea Galway	Hotel	562237.8312	716670.4828
	327	Bride Street Loughrea Co. Galway	House	562277.9202	716670.1663
	3593	MANNIN Loughrea GALWAY	Railway bridge	550399.0063	716784.9961
	360	Esker Co. Galway	School	599279.7259	716530.0839
	1256	Bride Street Loughrea Galway	House	562308.0659	716679.9433
	1258	Bride Street Loughrea Galway	House	562267.977	716680.2596
	1288	Station Road Loughrea Galway	Cathedral	562177.9266	716699.888
	1259	Bride Street Loughrea Galway	House	562298.2016	716700.0507
	1255	Bride Street Loughrea Galway	House	562367.8464	716719.5315
	1260	Bride Street Loughrea Galway	House	562347.881	716729.7035
	350	Main Street Eyrecourt Co. Galway	House	591161.7063	716589.6059
	1261	Bride Street Loughrea Galway	House	562408.0225	716730.343

NIAH ref.	RPS ref.	Location	Building Type	ITM (E)	ITM (N)
	351	Main Street Eyrecourt Co. Galway	House	591211.8359	716599.5278
	349	Main Street Eyrecourt Co. Galway	House	591261.2973	716609.4515
	348	Main Street Eyrecourt Co. Galway	House	591271.3398	716620.5602
	347	The Mall Eyrecourt Co. Galway	Church	591391.6421	716640.3707
	324	Abbey Street Loughrea Co. Galway	Church	561918.05	716789.8586
	354	The Mall Eyrecourt Co. Galway	House	591461.1647	716660.2747
	323	Abbey Street Loughrea Co. Galway	Monastery	561908.1876	716809.9668
	353	The Mall Eyrecourt Co. Galway	Church	591541.3947	716690.175
	3244	The Mall Eyrecourt Galway	House	591508.6681	716697.0205
	352	Eyrecourt Co. Galway	Gates/railings	591531.39	716699.9845
	345	Market Street Eyrecourt Co. Galway	Theatre	591381.7824	716730.5174
	325	Loughrea Co. Galway	Railway station	562168.1531	716900.2611
	355	Eyrecourt Co. Galway	Court house	591181.4521	716789.856
	334	Ballydavid Loughrea Co. Galway	House	567856.7965	716899.9098
	3245	Market Street Eyrecourt Galway	House	591319.7976	716813.971
	344	Eyrecourt Eyrecourt Co. Galway	Church	591151.4793	716839.983
	330	Mount Carmel , Gallows Hill Loughrea Co. Galway	Monastery	561678.4416	716989.8439

NIAH ref.	RPS ref.	Location	Building Type	ITM (E)	ITM (N)
	3246	Eyrecourt Galway	Castle	591914.4775	716844.9741
	333	Ballydavid Loughrea Co. Galway	House	568596.83	716960.5314
	304	Craughwell Co. Galway	House	551510.4725	717400.428
	3223	CLAREMADDEN Loughrea GALWAY	Bridge	580586.8797	717271.8999
	3234	CAPPALUANE Ballinasloe GALWAY	House	592568.5213	717247.8237
	3242	Eyrecourt Galway	House	590267.1027	717271.8733
	3619	BALLYDAVID Loughrea GALWAY	House	568969.5942	717363.8012
	1166	Kilcolgan Kilcolgan Co. Galway	Church	541052.8467	717739.4143
	299	Kilcolgan Co. Galway	House	538973.4962	717779.9803
	290	Kilcolgan Co. Galway	Country house	539222.8351	717790.1571
	310	Loughrea Galway	Church	556989.3397	717659.5625
	300	Kilcolgan Co. Galway	Stables	541242.5568	717899.5518
	291	Kilcolgan Co. Galway	Castle	541182.8648	717989.3127
	296	Kilcolgan Co. Galway	Graveyard	542822.2144	717979.4326
	3279	ABBEYLAND GREAT Ballinasloe GALWAY	House	593207.8197	717693.7341
	3606	COSMONA Loughrea GALWAY	Mill house	562134.3369	717860.7256
	3605	COSMONA Loughrea GALWAY	Bridge	562119.3005	717902.128
	3225	RAHEEN Ballinasloe GALWAY	House	584335.0729	717784.7925
	3683	RAHANEENA Oranmore GALWAY	Pier/jetty	540205.8089	718177.7115

NIAH ref.	RPS ref.	Location	Building Type	ITM (E)	ITM (N)
	292	Weir Village Weir Village Co. Galway	Thatched structure	540222.9059	718209.3247
	293	Oyster Cottage Weir Village Co. Galway	Thatched structure	540202.8673	718209.5754
	294	Weir Village Weir Village Co. Galway	Thatched structure	540303.1992	718219.4494
	3703	BALLYNACOURTY Oranmore GALWAY	Thatched structure	537448.6504	718429.5681
	3561	ROEVEHAGH Loughrea GALWAY	Bridge	544163.8587	718449.6487
	295	Kilcolgan Co. Galway	Bridge	541662.523	718479.7561
	3498	KILLEELY MORE Loughrea GALWAY	Thatched structure	542439.4119	718534.5442
	307	Craughwell Co. Galway	House	547381.3847	718489.5828
	301	Craughwell Co. Galway	House	550010.6916	718629.4947
	3702	BALLYNACOURTY Oranmore GALWAY	Waterpump	537421.8762	718782.5813
	3676	BALLYNAMANAG H WEST Oranmore GALWAY	Thatched structure	538446.495	718880.5554
	3677	BALLYNAMANAG H WEST Oranmore GALWAY	Thatched structure	538531.238	718925.5362
	3672	BALLYNAMANAG H WEST Oranmore GALWAY	Thatched structure	538131.6108	719014.4922
	3678	BALLYNAMANAG H WEST Oranmore GALWAY	Thatched structure	538662.2989	719040.478
	3673	BALLYNAMANAG H WEST Oranmore GALWAY	Thatched structure	538181.4789	719048.4562
	3684	STRADBALLY NORTH	Thatched structure	540180.9832	719129.4994

NIAH ref.	RPS ref.	Location	Building Type	ITM (E)	ITM (N)
		Oranmore GALWAY			
	3562	ROEVEHAGH Loughrea GALWAY	Thatched structure	544044.255	719131.4273
	331	Mullagh Mullagh Church Co. Galway		573645.4939	718949.6342
	341	Skycur Co. Galway	House	584032.9909	718939.2301
	3652	MULLAGH BEG Loughrea GALWAY	Waterpump	573622.3504	718991.4893
	302	Craughwell Co. Galway	Bridge	550360.7154	719209.3961
	285	Cloonkea Clonfert Co. Galway	Castle	594960.7157	719029.8133
	335	Kilreekil Co. Galway	House	568146.6658	719188.9915
	3679	BALLYNAMANAG Lock H WEST Oranmore GALWAY		539106.0672	719479.3823
	297	Kilcolgan Co. Galway	Church	543942.0631	719529.6809
	3681	BALLYNAMANAG Bridge H WEST Oranmore GALWAY		539088.2745	719655.3274
	3680	BALLYNAMANAG Thatched H WEST structure Oranmore GALWAY		538585.4779	719663.3241
	3617	FINNURE Loughrea GALWAY	Church	572252.5041	719433.438
	282	Clonfert Coolacurn South Co. Galway	Church	595060.5804	719379.0985
	3221	ADDERGOOLE Ballinasloe GALWAY	Bridge	580514.9576	719457.3468
	3682	BALLYNAMANAG Thatched H EAST structure Oranmore GALWAY		539860.0141	719843.2999
	3016	Clarínbridge Galway	Pier/jetty	540557.8527	719839.9052

NIAH ref.	RPS ref.	Location	Building Type	ITM (E)	ITM (N)
	3563	KILLEENEEN MORE Loughrea GALWAY	Thatched structure	546654.6004	719804.3057
	234	Clarinbridge Co. Galway	Convent/nunner y	541302.7916	719919.7186
	3022	Craughwell Galway	Railway bridge	550826.6382	719898.2946
	3247	BALLYNAMUDDA GH Ballinasloe GALWAY	House	589977.5259	719672.358
	238	Clarinbridge Co. Galway	Bridge	541212.469	720068.8368
	3023	Craughwell Galway	Bridge	551025.6853	719968.2472
	265	Saint Clerans Loughrea Galway	Mansion	555509.3192	719928.7131
	278	Belview Co. Galway	Arch	584822.9356	719748.9359
	3021	Craughwell Galway	Railway bridge	550811.5793	719992.2584
	235	Clarinbridge Co. Galway	Church	541242.4119	720168.6236
	233	Kilcornan Demesne Clarinbridge Co. Galway	Church	542352.5089	720189.5918
	249	Craughwell Co. Galway	Bridge	552630.0837	720078.8108
	236	Clarinbridge Clarinbridge Co. Galway	Market place	541222.9978	720218.9402
	494	Clarenbridge Co. Galway	House	541282.5573	720229.3359
	250	Craughwell Co. Galway	Castle	552630.3817	720108.8532
	237	Clarinbridge Clarinbridge Co. Galway	School	541302.7105	720239.1036
	3014	Sea Road Clarinbridge Galway	Thatched structure	541143.9674	720254.189
	3020	Craughwell Galway	Thatched structure	550967.5885	720163.2489
	3607	CAHERNAMUCK WEST Loughrea GALWAY	House	560621.5416	720083.232
	248	Craughwell GALWAY	Mill house	552279.9515	720189.1247

NIAH ref.	RPS ref.	Location	Building Type	ITM (E)	ITM (N)
	277	Laurencetown Co. Galway	Castle	587902.3524	719979.3758
	267	Kilreekil Loughrea GALWAY	Church	569726.5547	720108.9683
	232	Clarinbridge Galway	Mansion	542462.3935	720441.9922
	247	Craughwell Co. Galway	House	551470.4916	720369.7655
	3592	BALLYMORE Loughrea GALWAY	Bridge	552165.6202	720374.2132
	246	Craughwell Co. Galway	Church	550870.5235	720399.2694
	279	Ballymore Lower Folly Laurencetown Co. Galway		587002.3561	720238.777
	275	Belview Co. Galway	Gate lodge	586222.7476	720308.8382
	276	Laurencetown Co. Galway	Mausoleum	588082.4145	720429.5712
	281	Laurencetown Co. Galway	Gate lodge	587522.4377	720488.8627
	270	Kiltormer Kiltormer Co. Galway	Church	581763.9097	720568.5828
	271	Kiltormer Co. Galway	Church	581913.7968	720659.2557
	272	Laurencetown Laurencetown Co. Galway	Church	588382.1144	720679.0814
	3277	LISBEG Ballinasloe GALWAY	Gate lodge	593330.8923	720679.0623
	252	Craughwell Co. Galway	Bridge	550300.5384	720999.4033
	3249	LAURENCETOWN Ballinasloe GALWAY	House	588596.0801	720821.104
	3222	NEWTOWNEYRE Ballinasloe GALWAY	Wind mill	581753.412	720966.0864
	3276	LISBEG Ballinasloe GALWAY	House	593184.4202	720955.9998
	872	Fynagh Eyrecourt Co. Galway	House	592031.6649	721008.8581

NIAH ref.	RPS ref.	Location	Building Type	ITM (E)	ITM (N)
	287	Clonfert,[opp.CatHouse hedral] Eyrecourt Co. Galway		596090.3319	721089.4875
	286	Clonfert Eyrecourt GAlway	Cathedral	596090.3802	721148.461
	273	Oghil More Co. Galway	House	588642.4934	721249.3876
	283	Eyrecourt Co. Galway	House	596100.5401	721328.7114
	284	Eyrecourt Co. Galway	Outbuilding (non domestic)	596170.6263	721328.6547
	280	Oghil More Co. Galway	House	588941.9042	721408.9152
	274	Oghil More Co. Galway	House	589012.0814	721448.8108
	263	Loughrea Co. Galway	Bridge	556189.6206	721659.4731
	3615	CLOONMAIN Loughrea GALWAY	House	570024.0771	721554.8789
	3611	DUNSANDLE Loughrea GALWAY	Country house	557872.8578	721709.8626
	244	Lavally House Clarinbridge Galway	Monument	544042.1625	721858.7637
	264	Loughrea Co. Galway	Gate lodge	556049.6889	721758.6844
	3220	KILLORAN Ballinasloe GALWAY	Church	576371.1681	721689.9318
	4019	GLEBE Loughrea GALWAY	House	555237.4791	721915.7908
	243	Lavally Clarinbridge Galway	House	544941.6263	722058.6266
	3261	GORTNAMONA Ballinasloe GALWAY	Farmyard complex	583749.8648	721891.8876
	3262	GORTNAMONA Ballinasloe GALWAY	House	583766.0083	721928.7749
	3610	TOOLOBAUNBE G Loughrea GALWAY	House	558527.691	722095.8244
	3254	OGHIL BEG Ballinasloe GALWAY	Waterpump	587883.1378	722141.7598

NIAH ref.	RPS ref.	Location	Building Type	ITM (E)	ITM (N)
	256	Athenry Co. Galway	Gate lodge	552060.5577	722478.1159
	251	Athenry Co. Galway	House	554329.9414	722568.2483
	3579	HOLLYPARK Loughrea GALWAY	Church	555149.7731	722597.6391
	3255	SYCAMOREHILL Ballinasloe GALWAY	Farm house	588181.3594	722641.6224
	3564	TALLOWROE Loughrea GALWAY	Thatched structure	547009.6626	722972.6532
	3686	TALLOWROE Oranmore GALWAY	Bridge	546921.4144	723078.5729
	254	Athenry Co. Galway	Castle	553040.2389	723148.2915
	3271	KYLEMORE Ballinasloe GALWAY	School	590639.63	722935.5979
	921	Oranmore Galway Galway	Thatched structure	537603.6925	723338.5687
	261	Bookeen South Craughwell Co. Galway	Church	558199.0999	723138.5807
	920	Oranmore Galway Galway	House	537683.7492	723438.7925
	3687	COLDWOOD or FOORKILL Oranmore GALWAY	Thatched structure	545704.5365	723345.5449
	3576	CARROWNAMOR RISSY Loughrea GALWAY	Bridge	554662.3684	723277.4854
	3202	CARRA Ballinasloe GALWAY	Bridge	566121.1186	723229.5294
	3688	COLDWOOD or FOORKILL Oranmore GALWAY	Thatched structure	545622.5001	723466.4417
	3026	ROCKHILL Oranmore GALWAY	House	539041.1051	723647.4972
	3256	LISMANNY Ballinasloe GALWAY	Gate lodge	587543.5015	723442.5094

NIAH ref.	RPS ref.	Location	Building Type	ITM (E)	ITM (N)
	255	Moyode Demesne Athenry Co. Galway	Hall/lodge	553140.3222	723758.2317
	923	Oranmore Galway Galway	House	537773.6844	723938.4049
	3257	LISMANNY Ballinasloe GALWAY	House	588013.0158	723631.4698
	268	Cartron Sheela ballinasloe Co. Galway	House	572155.9167	723708.3596
	493	Aughrim Co. Galway	House	579824.1128	723789.3785
	924	Oranmore Galway Galway	School	537973.2427	724198.4402
	3214	EASTWELL Ballinasloe GALWAY	House	571452.7533	723939.4044
	3568	CARHEENNASCO VOGE Loughrea GALWAY	House	549705.9598	724128.386
	262	Dunsandle, Loughrea Co. Galway	Railway station	559658.8413	724128.1778
	3273	KYLEMORE Ballinasloe GALWAY	Canal (section of)	592328.2077	724012.3614
	3272	KYLEMORE Ballinasloe GALWAY	Bridge	592246.1949	724038.309
	925	Oranmore Galway Galway	Convent/nunner y	537743.6435	724448.4867
	260	Co. Galway	Bridge	558099.3254	724238.436
	926	Oranmore Galway Galway	School	537753.6362	724498.435
	922	Oranmore Galway Galway	Thatched structure	538573.1922	724517.8549
	240	Oranmore Co. Galway	Church	537983.5443	724528.8253
	3259	LISMANNY Ballinasloe GALWAY	Gate lodge	587003.6986	724162.3206
	3258	GANNAVEEN Ballinasloe GALWAY	Post Box	586957.7018	724174.3523
	241	Oranmore Co. Galway	Castle	537613.7593	724618.2262

NIAH ref.	RPS ref.	Location	Building Type	ITM (E)	ITM (N)
	928	Oranmore Galway Galway	Public house	537993.2275	724657.7911
	932	Oranmore Galway Galway	Monument	538023.2593	724658.5135
	930	Graveyards Galway Galway	Graveyard	537913.2971	724667.734
	929	Oranmore Galway Galway	House	538003.378	724668.7877
	239	Oranmore Oranmore Co. Galway	Thatched structure	538023.4976	724728.1754
	931	Oranmore Galway Galway	House	538023.6335	724738.6346
	3571	CLAMPERPARK Loughrea GALWAY	Railway bridge	550228.7291	724738.1729
	3613	CARROWREAGH Loughrea GALWAY	House	560646.2337	724775.2394
	3614	CARROWREAGH Loughrea GALWAY	Gates/railings	560723.2013	724887.2174
	269	Crossconnell More Co. Galway	Church	583843.1385	724798.2213
	4040	Kiltullagh North, Athenry Galway	Gates/railings	556418.2465	724983.1557
	4041	Kiltullagh North, Athenry Galway	Gates/railings	556427.5945	724984.1831
	3575	KILLARRIV Loughrea GALWAY	Bridge	557901.9211	725002.0955
	3669	ORAN BEG Oranmore GALWAY	Water power production	539646.0318	725204.1401
	266	Cappataggle Cappataggle, Ballinasloe Co. Galway	Church	572505.9079	725048.2959
	258	Kiltullagh Athenry Co. Galway	Church	557538.8855	725208.175
	918	Oranmore Galway Galway	Hotel	537893.687	725518.215
	3260	LISMANNY Ballinasloe GALWAY	Bridge	588844.0342	725224.6462
	259	Athenry Co. Galway	House	556989.2479	725427.8694

NIAH ref.	RPS ref.	Location	Building Type	ITM (E)	ITM (N)
	3265	LISKELLY Ballinasloe GALWAY	House	580109.1667	725431.0136
	257	Athenry GALWAY	House	549260.9639	725697.4902
	3567	CASTLETURVIN Loughrea GALWAY	Waterpump	549429.0361	725697.0395
	927	Oranmore Galway Galway	Railway station	538183.0559	725868.3434
	3201	RATHGLASS Ballinasloe GALWAY	House	567755.9831	725608.0582
	3570	FARRANABLAKE EAST Loughrea GALWAY	Railway bridge	549942.5498	725818.9249
	3565	DERRYDONNELL MORE Loughrea GALWAY	Bridge	546378.291	725875.9386
	245	Athenry Co. Galway	House	549650.9433	725868.0665
	3266	KILNAHOWN Ballinasloe GALWAY	Gates/railings	579803.3096	725650.506
	143	Athenry Co. Galway	Church	554529.6934	725948.1135
	3668	FRENCHFORT Loughrea GALWAY	Thatched structure	540147.2566	726126.9408
	142	Esker Retreat House Athenry Co. Galway	Monastery	554480.051	725987.5351
	141	Athenry Co. Galway	Monastery	554529.4066	725987.9542
	154	Athenry Co. Galway	House	560438.6664	726047.8566
	153	Athenry Co. Galway	Bridge	560808.115	726128.2624
	3566	MULPIT Loughrea GALWAY	Bridge	548744.0724	726256.8684
	152	Raford Co. Galway	Mill house	560988.2378	726217.9208
	130	Athenry Galway	Farmyard complex	548100.8478	726777.1729
	3267	KELLYSGROVE Ballinasloe GALWAY	Bridge	584007.8765	726781.7662
	155	Athenry Co. Galway	House	556689.2755	727207.7071

NIAH ref.	RPS ref.	Location	Building Type	ITM (E)	ITM (N)
	132	Athenry Co. Galway	Walls (town/city)	550420.417	727516.9753
	3985	Prospect AthenryHouse Galway		549787.8167	727527.607
	3984	Prospect AthenryHouse Galway		549783.879	727533.5465
	131	Athenry Co Galway	House	550170.7174	727547.4008
	144	Athenry Co. Galway	House	549800.5596	727598.0252
	3983	Athenry Galway	Railway bridge	549641.9109	727600.5898
	1230	Clontuskert Ballinasloe Co. Galway	Church	582543.3174	727397.7949
	3982	Prospect AthenryHouse Galway		549909.7106	727643.5031
	3981	Cross Street Athenry Galway	House	550185.5094	727750.5571
	3980	Cross Street Athenry Galway	House	550190.926	727758.5127
	3979	Cross Street Athenry Galway	House	550192.9782	727763.4989
	3978	Cross Street Athenry Galway	House	550194.3742	727769.4935
	3977	Cross Street Athenry Galway	House	550187.8117	727779.4661
	3976	Mc Donalds Lane House Athenry Galway		550192.5001	727781.5314
	140	Church Street Athenry Co. Galway	Church	550350.4149	727837.0815
	163	New Inn Co. Galway	Church	567267.0833	727737.5363
	3975	Market Square Athenry Galway	Monument	550269.0464	727961.4525
	134	Athenry Co. Galway	Railway workers house	550000.8346	728067.7521
	135	Athenry Co. Galway	Railway station	549991.0464	728087.8855
	136	Athenry Co. Galway	Railway workers house	550070.6857	728117.4298
	137	Athenry Co. Galway	Railway station	550070.5405	728167.1741
	138	Athenry GALWAY	Railway station	550110.9648	728207.9247
	3268	GRAIGUEAWONEHouse EN Ballinasloe GALWAY		584009.929	727989.0691

NIAH ref.	RPS ref.	Location	Building Type	ITM (E)	ITM (N)
	3974	Cullairbaun Athenry Galway	Railway bridge	550139.964	728239.8926
	139	Athenry Co. Galway	Hotel	550080.8168	728257.2044
	3971	Caherroyn Athenry Galway	House	550097.0414	728342.3872
	3970	Cullairbaun Athenry Galway	House	549772.8715	728386.4126
	169	Aughrim Co. Galway	House	579054.2446	728197.4487
	167	Aughrim Co. Galway	Church	578814.3781	728217.4261
	168	Aughrim Co. Galway	Church	579004.4756	728247.741
	3219	COOLOLLA Ballinasloe GALWAY	Monument	578956.2369	728342.4252
	151	Killimor Killimor Galway	House	560318.2737	728486.9535
	150	Killimoredaly Parish , Kiltulla Killimor Co. Galway	Church	560288.1994	728557.3093
	3200	BEECH HILL Ballinasloe GALWAY	Bridge	564807.5571	729138.2414
	4017	POLLBOY Ballinasloe GALWAY	Canal bridge	586738.6781	729367.1481
	3964	Ballinamona, Loughrea Galway	Thatched structure	556940.7034	729574.5587
	162	Woodlawn Kilconnell Galway	Gate lodge	568746.8027	729637.0901
	2751	Poolboy Ballinasloe Galway	Church	586866.291	729730.6565
	2717	Beechlawn Ballinasloe Co. Galway	Unknown	584896.2478	729813.2778
	2742	Portumna Road Ballinasloe Co. Galway	Unknown	584144.386	729933.6723
	2714	Garbally Ballinasloe Co. Galway	Unknown	583824.0957	729991.4993
	3707	ROCKWOOD Oranmore GALWAY	House	535146.4122	730486.967

NIAH ref.	RPS ref.	Location	Building Type	ITM (E)	ITM (N)
	129	Athenry Co. Galway	House	553390.2888	730276.7909
	166	Ballinasloe Co. Galway	Gate lodge	583883.0521	730086.9943
	145	Attymon Co. Galway	Railway station	559608.925	730276.7089
	146	Attymon, Co. Galway	Bridge	559438.5257	730296.964
	149	Co. Galway	Bridge	563417.446	730277.0707
	164	Ballinderry Co. Galway	House	573405.601	730287.5621
	2741	Poolboy Ballinasloe Galway	Unknown	585573.9573	730277.4099
	2713	brackernagh Road Ballinasloe Co. Galway	Unknown	583232.3047	730332.9309
	148	Clooncah Co. Galway	Church	562807.8594	730455.9444
	147	Co. Galway	Bridge	561068.0773	730517.1512
	3747	MOUNTAIN NORTH Oranmore GALWAY	Railway bridge	550256.9991	730699.8835
	159	Killaan Co. Galway	Rectory	568966.8334	730577.0452
	4015	ATTIMONBEG Tuam GALWAY	House	559328.9464	730650.875
	4036	Dunlo Ballinasloe Galway	Gasworks	585333.219	730636.8903
	174	Loughrea Road Ballinasloe Co. Galway	House	583713.1743	730677.3212
	227	Ballinasloe Co. Galway	House	586752.319	730676.7925
	3120	Harbour Road Ballinasloe Galway	Warehouse	585245.0092	730763.9032
	160	Woodlawn Galway	Gate lodge	568836.689	730847.1837
	2720	No 19 Brackernagh Road Ballinasloe Co. Galway	Unknown	584577.0285	730823.5494
	875	Shannonbridge Road Kilgarve Creagh Galway	National school	586642.2953	730877.3916

NIAH ref.	RPS ref.	Location	Building Type	ITM (E)	ITM (N)
	2719	Brackernagh Road Ballinasloe Co. Galway	Unknown	584657.1615	730883.378
	2726	Church St Ballinasloe Co. Galway	Unknown	585090.1673	730884.2271
	2721	Brackernagh Road Ballinasloe Co. Galway	Unknown	584603.9269	730901.3537
	2728	Dunlo Hill Ballinasloe Co. Galway	Unknown	585030.2837	730906.6697
	2730	Dunlo Street/Dunlo Hill Ballinasloe Co. Galway	Unknown	585086.9307	730914.281
	2716	Dunlo Hill Ballinasloe Co. Galway	Meeting hall	584989.6907	730920.1504
	223	Church Street Ballinasloe Co. Galway	Church	586612.4562	730926.4356
	2718	Nos. 3, 4 and 5 Brackernagh Road Ballinasloe Co. Galway	Unknown	584719.2887	730937.702
	177	Sraid dun Leodha/Dunlo St Ballinasloe Co. Galway	Barracks	585102.9879	730936.4853
	8007	Dunlo Street Ballinasloe Galway	Post Box	585135.6367	730938.8312
	3119	Dunlo Street Ballinasloe Galway	Post Box	585135.6367	730938.8312
	2729	Dunlo Hill Ballinasloe Co. Galway	Unknown	584919.1638	730947.079
	178	Dunlo Street Ballinasloe Co. Galway	House	585113.0114	730946.4686
	172	Loughrea Road Ballinasloe Co. Galway	School	584693.3699	730956.7018
	2715	Church St Ballinasloe Co. Galway	Unknown	586284.812	730961.8633

NIAH ref.	RPS ref.	Location	Building Type	ITM (E)	ITM (N)
	180	Dunlo Street Ballinasloe Co. Galway	Convent/nunner y	585163.0329	730965.7851
	228	Dunlo Hill Ballinasloe Co. Galway	Structure misc	584822.6369	730967.415
	184	Cearnog Naomh Mhiceal Ballinasloe Co. Galway	Church	585332.9039	730966.9276
	2749	Dunlo Ballinasloe Galway	Unknown	585173.7504	730984.7795
	181	Dunlo Street Ballinasloe Co. Galway	House	585183.1124	730996.3227
	224	Church Street Ballinasloe Co. Galway	Graveyard	586522.725	730996.7909
	183	Dunlo Street Ballinasloe Co. Galway	House	585193.1356	731006.3061
	176	Harris Road Ballinasloe Co. Galway	Gate lodge	584712.8811	731016.7266
	2725	Ballinasloe Galway	Unknown	586107.8167	731030.2534
	182	Dunloe Street Ballinasloe Co. Galway	House	585203.221	731036.3185
	2732	Dunlo Street Ballinasloe Co. Galway	Unknown	585206.5724	731042.9845
	2723	Church St Ballinasloe Co. Galway	Unknown	585828.0781	731043.3184
	2733	Dunlo Street Ballinasloe Co. Galway	Unknown	585209.9169	731047.425
	3199	CLOONCAH Ballinasloe GALWAY	Railway bridge	562441.7666	731175.782
	3118	Duggan Ave Ballinasloe Galway	House	585090.042	731056.8123
	3117	Duggan Ave Ballinasloe Galway	House	585094.7205	731061.8049

NIAH ref.	RPS ref.	Location	Building Type	ITM (E)	ITM (N)
	216	Dunloe Street Ballinasloe Co. Galway	House	585192.6564	731066.3952
	2724	Church St Ballinasloe Co. Galway	Unknown	585900.1091	731073.1481
	220	Bridge Street Ballinasloe Co. Galway	House	585653.0169	731087.2395
	3121	Townparks Ballinasloe Galway	Bridge	585789.5957	731094.7301
	221	Bridge Street Ballinasloe Co. Galway	Bridge	585703.0062	731097.1036
	219	Bridge Street Ballinasloe Co. Galway	House	585633.0634	731097.3143
	225	Ballinasloe Co. Galway	Cemetery	586542.3262	731096.8813
	3108	Bridge Street Ballinasloe Galway	House	585579.7838	731100.8137
	3109	Bridge Street Ballinasloe Galway	House	585585.7789	731100.7955
	204	Ballinasloe Co. Galway	Church	585072.8794	731106.8278
	201	Ballinasloe Co. Galway	Gate lodge	585102.8548	731106.7339
	2722	Bridge St Ballinasloe Co. Galway	Unknown	585569.8291	731113.0839
	185	Society Street Ballinasloe Co. Galway	Bank/financial institution	585232.8105	731126.358
	218	Bridge Street Ballinasloe Co. Galway	House	585542.5587	731126.5195
	222	Bridge Street Ballinasloe Co. Galway	House	585852.973	731126.6992
	200	Society Street Ballinasloe Co. Galway	House	585222.8498	731136.4035
	2748	Society Street Ballinasloe Galway	House	585138.9435	731144.4539

NIAH ref.	RPS ref.	Location	Building Type	ITM (E)	ITM (N)
	186	Main Street Ballinasloe Co. Galway	House	585262.8478	731146.294
	217	Bridge Street Ballinasloe Co. Galway	House	585582.5865	731146.4272
	187	Main Street Ballinasloe Co. Galway	House	585272.843	731147.3758
	2734	Main Street Ballinasloe Co. Galway	Unknown	585228.9036	731155.3011
	2747	Society Street Ballinasloe Co. Galway	Unknown	585196.2675	731156.5153
	2746	Society Street Ballinasloe Co. Galway	Unknown	585188.9437	731157.6508
	156	killaan Co. Galway	Church	568796.6085	731236.9128
	2735	Main St Ballinasloe Co. Galway	Unknown	585247.5824	731164.1451
	161	Woodlawn Ballinasloe Galway	Mansion	567696.9481	731256.7143
	3107	Main Street Ballinasloe Galway	Post Box	585306.8905	731171.7507
	199	Main Street Ballinasloe Co. Galway	House	585252.9492	731176.3685
	205	Society Street Ballinasloe Co. Galway	Shop	585153.0326	731176.6792
	198	Main Street Ballinasloe Co. Galway	Shop	585262.9409	731176.3375
	197	Main Street Ballinasloe Co. Galway	House	585272.9326	731176.3066
	207	Society Street Ballinasloe Co. Galway	Public house	585123.0889	731186.7873
	206	Society Street Ballinasloe Co. Galway	House	585133.0806	731186.7561

NIAH ref.	RPS ref.	Location	Building Type	ITM (E)	ITM (N)
	189	Main Street Ballinasloe Co. Galway	House	585342.9085	731187.2178
	194	Bridge Street Ballinasloe Co. Galway	Bridge	585472.7998	731186.8195
	188	Main Street Ballinasloe Co. Galway	House	585342.9393	731197.2323
	208	3 Society Street Ballinasloe Co. Galway	House	585063.2012	731206.7816
	209	Society Street Ballinasloe Co. Galway	School	585043.2187	731207.0669
	2736	Main St Ballinasloe Co. Galway	Office	585325.648	731206.1875
	2740	Main Street Ballinasloe Co. Galway	Unknown	585371.6128	731207.1587
	2737	Main St Ballinasloe Galway	Unknown	585340.989	731212.8166
	2738	Main Street Ballinasloe Galway	Unknown	585344.9959	731216.1425
	2739	Main Street Ballinasloe Galway	Shop	585349.6621	731217.2408
	191	Main Street Ballinasloe Co. Galway	House	585392.9589	731217.1077
	3116	Mountpleasant Ave Ballinasloe Galway	House	584590.3059	731220.7522
	3115	Mountpleasant Ave Ballinasloe Galway	House	584590.3059	731220.7522
	214	Society Street Ballinasloe Co. Galway	National school	584872.7563	731226.7448
	210	Society Street Ballinasloe Co. Galway	Convent/nunner y	585013.307	731227.1902
	190	Main Street Ballinasloe Co. Galway	House	585392.9897	731227.1222

NIAH ref.	RPS ref.	Location	Building Type	ITM (E)	ITM (N)
	3105	Society Street Ballinasloe Galway	Post Box	584956.6956	731229.7056
	211	Society Street Ballinasloe Co. Galway	Court house	584972.7014	731235.7751
	193	Bridge Street Ballinasloe Co. Galway	House	585442.9781	731236.9836
	196	Main Street Ballinasloe Co. Galway	Bank/financial institution	585383.0289	731237.1674
	192	Main Street , Bridge Street Ballinasloe Co. Galway	House	585413.0035	731237.0754
	212	Society Street Ballinasloe Co. Galway	Convent/nunner y	584942.7599	731246.3294
	195	Main Street Ballinasloe Co. Galway	House	585393.0511	731247.1512
	157	Kilconnell Co. Galway	Structure misc	573175.4919	731307.0209
	3114	Mountpleasant Ave Ballinasloe Galway	House	584595.7514	731256.7872
	229	Society Street Ballinasloe Co. Galway	Prison/gaol/jail	584982.7575	731256.2176
	213	Society Street Ballinasloe Co. Galway	Chapel	584912.8181	731256.7727
	226	Church Street Ballinasloe Co. Galway	Mental hospital/asylum	586292.3806	731276.7446
	3113	Mountpleasant Ave Ballinasloe Galway	House	584627.1681	731290.7352
	3111	Mountpleasant Ave Ballinasloe Galway	Post Box	584651.1641	731295.7763
	215	Sarsfield Road Ballinasloe Co. Galway	Workhouse masters house	584823.0214	731296.7829
	3710	An Chreig BhuÃ Oranmore GALWAY	Thatched structure	535988.1414	731733.683

NIAH ref.	RPS ref.	Location	Building Type	ITM (E)	ITM (N)
	3217	KILMALAW Ballinasloe GALWAY	Railway bridge	578172.221	731353.6913
	3269	KILCLOONY Ballinasloe GALWAY	Railway bridge	581263.6339	731364.771
	158	Kilconnell Co. Galway	Church	573515.7649	731406.3751
	3104	Sarsfield Road Ballinasloe Galway	House	584651.364	731357.7549
	1009	Cregboy Claregalway Co Galway	House	536064.132	731786.6358
	3103	Sarsfield Road Ballinasloe Galway	House	584568.9144	731402.7535
	3101	Sarsfield Road Ballinasloe Galway	Gate lodge	584214.7651	731465.6721
	128	Tuam Road Athenry Co. Galway	Gate lodge	548720.7517	731767.0293
	127	Tuam Road Athenry Co. Galway	Gates/railings	548740.841	731776.8282
	173	Duneeda Ballinasloe Co. Galway	Gate lodge	583233.3575	731576.9648
	3962	DEERPARK (CLONMACNOW EN BY) Ballinasloe GALWAY	Railway bridge	583202.2245	731625.7012
	2744	Roscommon Road Ballinasloe Galway	Unknown	586973.4219	731624.2289
	2745	Roscommon Road Ballinasloe Galway	Unknown	587066.4685	731795.3358
	170	Cleaghmore Ballinasloe GALway	Hotel	584083.3898	731816.6213
	171	Station Road Ballinasloe Co. Galway	Railway station	584033.4718	731826.8032
	3216	CAPPAGH Ballinasloe GALWAY	Railway bridge	576246.6311	731910.6089

NIAH ref.	RPS ref.	Location	Building Type	ITM (E)	ITM (N)
	133	Athenry Co. Galway	House	549210.8391	732186.8707
	165	Woodlawn Demesne Woodlawn Co. Galway	Folly	567376.6919	732056.5299
	3960	DERRYMULLAN Ballinasloe GALWAY	Railway bridge	584410.9504	731981.5567
	2743	Roscommon Road Ballinasloe Galway	Unknown	586564.9088	732017.0469
	3270	KILCLOONY Ballinasloe GALWAY	Bridge	582611.2096	732111.5315
	3746	SHEEAUNPARK Oranmore GALWAY	Monument	547142.496	732588.4359
	121	Carrowmore Co. Galway	Railway station	568476.6143	732606.6086
	123	Woodlawn station Co. Galway	Railway station	568476.812	732636.4294
	122	Carrowmore (Ed Killaan) Co. Galway	Railway station	568616.7947	732656.8687
	3737	CAHERNASHILLE ENY Oranmore GALWAY	Bridge	540992.9381	732955.3301
	3134	SHANBALLARD Ballinasloe GALWAY	School	563091.6264	732766.4201
	3198	BALLYGLASS Ballinasloe GALWAY	Bridge	572585.5562	732736.3784
	3206	CARROWMORE Ballinasloe GALWAY	House	568534.6278	732819.4301
	3197	CARTRONDOOG AN Ballinasloe GALWAY	Bridge	571662.7001	732866.4166
	107	Turloughmore Galway	Church	537253.4623	733266.6184
	11	Galway	Church	537283.4201	733316.3027
	110	Claregalway Galway	Castle	537283.4201	733316.3027
	3736	CAHERNASHILLE ENY Oranmore GALWAY	Grotto/shrine/or atory	540653.5919	733300.3112

NIAH ref.	RPS ref.	Location	Building Type	ITM (E)	ITM (N)
	3745	CARAUN Oranmore GALWAY	Railway bridge	549642.959	733304.3366
	120	Co. Galway	Arch	568326.7749	733206.272
	124	Woodlawn Monivea Co. Galway	Mausoleum	568756.7162	733276.3138
	3572	NEWCASTLE Loughrea GALWAY	Bridge	555718.2867	733629.2418
	3708	Baile ChlĀjir Laghtgeorge GALWAY	Police station	538004.7197	734496.0626
	3195	SHANBOLEY Ballinasloe GALWAY	Bridge	584154.845	734670.9998
	3194	CALTRAGHLEA Ballinasloe GALWAY	Church	579336.3616	734830.9368
	4037	Ballyglass Tiaquin By Ballinasloe Galway	Church	561062.4577	735117.8958
	3740	CARHEENLEA Oranmore GALWAY	House	544301.2464	735486.7777
	3133	GORTEEN Gorteen GALWAY	Church	561408.285	735327.8398
	3741	CARHEENLEA Oranmore GALWAY	Gates/railings	544661.7541	735578.8269
	3734	LACKAGH BEG Oranmore GALWAY	Thatched structure	540694.0178	735845.7065
	106	Lisheenoran Corrandulla Galway	Thatched structure	540752.5915	735845.866
	114	Monivea Co. Galway	Mausoleum	554239.8979	736026.2135
	3744	FARRAVAUN Oranmore GALWAY	Railway bridge	548984.2407	736082.6381
	113	Monivea Co. Galway	Mill house	552939.9376	736205.8355
	3128	GLENNAGLOGHA UN SOUTH Ballinasloe GALWAY	Police station	553266.0441	736207.6238

NIAH ref.	RPS ref.	Location	Building Type	ITM (E)	ITM (N)
	112	Monivea Galway Church		553320.0254	736215.4392
	111	Main street of Monivea Monivea Co. Galway	Road (section of)	553189.8879	736245.653
	3189	WHITEPARK Ballinasloe GALWAY	Bridge	567994.8128	736315.5702
	3129	MONIVEA DEMESNE Ballinasloe GALWAY	Icehouse	554334.5256	736454.6261
	115	Monivea Co. Galway	Castle	554899.7796	736485.0581
	3190	BALLYMACWARD Waterpump Ballymacward GALWAY		567448.9383	736768.5063
	118	Ballymacward Ballymacward Co. Galway	Church	567536.8826	736785.4862
	3951	LOWVILLE Ballinasloe GALWAY	House	577241.5025	737018.497
	3130	KNOCKCORRAND OO Ballinasloe GALWAY	Wind mill	555629.1789	737205.4094
	3743	LARAGH BEG Oranmore GALWAY	Railway bridge	548470.3358	737359.3762
	3192	GARRYMORE Ballinasloe GALWAY	House	565962.4558	737318.4017
	117	Ahascragh Co. Galway	Church	574355.1416	737345.0013
	3136	COLMANSTOWN Ballinasloe GALWAY	Kiln	560267.7726	737591.3143
	3131	KILLACLOGHER Ballinasloe GALWAY	Bridge	555873.4319	737929.2418
	3739	BALLYBRONE Oranmore GALWAY	Thatched structure	543932.3302	738235.192
	119	Ballymacward Co. Galway	House	565807.0394	738186.1515
	3126	CARROWREAGH EAST Ballinasloe GALWAY	Wind mill	549061.0166	738400.1809

NIAH ref.	RPS ref.	Location	Building Type	ITM (E)	ITM (N)
	3185	FOHANAGH Ballinasloe GALWAY	House	572326.5819	738233.1373
	891	Colmanstown Ballinasloe Galway	Farmyard complex	559818.6229	738445.0488
	91	Ahascragh GALWAY	Bridge	577464.3589	738415.277
	93	Chapel St Ahascragh GALWAY	Church	577874.5322	738514.6083
	3125	CRUMLIN Ballinasloe GALWAY	Gates/railings	547867.201	738783.0497
	3124	CRUMLIN Ballinasloe GALWAY	Railway bridge	547839.9847	738788.0226
	92	Ahascragh GALWAY	Mill house	577644.8319	738604.705
	3001	Ahascragh Ahascragh Co. Galway	Rectory	577972.3266	738663.2627
	94	Ahascragh GALWAY	Church	578194.4474	738804.6698
	3193	AHASCRAUGH WEST Ballinasloe GALWAY	Structure misc	578113.4044	738825.0724
	3187	PALLAS Ballinasloe GALWAY	House	572894.8447	738855.0101
	3123	CRUMLIN Ballinasloe GALWAY	House	548200.2775	739072.9702
	98	Castlegar GALWAY	Building misc	580953.5856	738925.2132
	95	Ahascragh GALWAY	Gate lodge	578844.3049	738975.3184
	3186	SCARRETH Ballinasloe GALWAY	School	569650.3387	739324.9872
	85	Monivea Co. Galway	Mansion	553830.1236	739465.4442
	3127	PARKACURRY Ballinasloe GALWAY	Gate lodge	554326.9173	739467.3136
	96	Castlegar East Ahascragh Galway	Mansion	579734.3263	739335.305

NIAH ref.	RPS ref.	Location	Building Type	ITM (E)	ITM (N)
	90	Ahascragh GALWAY	House	574515.4925	739455.0466
	3122	CRUMLIN Ballinasloe GALWAY	Bridge	547723.9828	739729.8733
	3183	CLONBROCK DEMESNE Ballinasloe GALWAY	Outbuilding (domestic)	574434.0987	739528.9269
	97	Ahascragh GALWAY	House	578664.1609	739584.8021
	4042	Clonbrock Demesne Ahascragh Co Galway	Farmyard complex	574486.5559	739762.3249
	3943	ANNAGH HILL Tuam GALWAY	School	545781.6355	740326.6805
	3944	ANNAGH HILL Tuam GALWAY	School	545845.6416	740341.7519
	3184	KILGLASS Ballinasloe GALWAY	House	577581.373	740094.764
	99	Ahascragh GALWAY	House	582713.6882	740134.712
	3942	ANNAGH Tuam GALWAY	Milestone	546038.7855	740427.6889
	3181	CLONBROCK DEMESNE Ballinasloe GALWAY	Bridge	575140.9414	740414.714
	3154	BALLYARA Ballinasloe GALWAY	Mill house	565524.3779	740479.64
	3941	BALLYGLOONEE N Tuam GALWAY	Monastery	546458.7954	740761.5702
	87	Moylough GALWAY	Church	557718.741	740834.68
	3922	CAHERPHUCA Tuam GALWAY	Railway bridge	547712.1793	740951.5727
	3180	CLONBROCK DEMESNE Ballinasloe GALWAY	Gates/railings	575213.4149	740797.5706
	3138	DERRYGLASSAU N Ballinasloe GALWAY	Thatched structure	559089.6469	741610.4129
	3934	BALLYGLOONEE N Tuam GALWAY	Bridge	545741.7575	741897.3731

NIAH ref.	RPS ref.	Location	Building Type	ITM (E)	ITM (N)
	86	Ballyglooneen Tuam GALWAY	House	546121.743	741993.8647
	1222	Ballyglooneen Tuam Co. Galway	Castle	546561.5695	742034.5142
	3935	BROOKLODGE DEMESNE Tuam GALWAY	Icehouse	546463.8014	742264.8648
	3940	COOLFLOWERBEG Tuam GALWAY	Railway bridge	547414.7056	742304.3007
	89	Castleblakeney GALWAY	Church	568486.5634	742124.0891
	3938	BROOKLODGE DEMESNE Tuam GALWAY	Bridge	547188.4209	742336.8629
	796	Tuam Tuam Co. Galway	Railway station	547261.4067	742624.2786
	3957	Abbert Demense Ballinasloe GALWAY	Bridge	555663.3397	742851.1776
	88	previously named St Solan's Church Caltra Galway	Church	571076.1208	743034.1926
	3159	CALTRA Caltra GALWAY	Church	571082.1009	743034.1562
	3909	TURLOUGHMAR TIN Tuam GALWAY	Bridge	542610.6788	743416.022
	3923	LISS Tuam GALWAY	Teachers house	551011.849	743339.988
	80	Tuam Co. Galway	Gate lodge	542732.3174	743473.644
	79	Corrofin Tuam GAlway	Church	542735.6798	743476.942
	3921	CULLIAGH NORTH Tuam GALWAY	Monument	550208.5852	743414.0165
	83	Chapelfield Abbeyknockmoy Co. Galway	Church	551570.2191	743424.0551
	3925	CLASHARD Tuam GALWAY	Bridge	551656.3404	743658.9855
	84	Abbeyknockmoy Co. Galway	House	553100.4245	743683.5341
	3932	BRACKLOON Tuam GALWAY	Bridge	546522.2324	743849.9109
	3157	GREENVILLE Ballinasloe GALWAY	Gates/railings	568882.6428	744244.8833

NIAH ref.	RPS ref.	Location	Building Type	ITM (E)	ITM (N)
	3158	GREENVILLE Ballinasloe GALWAY	House	569169.6583	744351.8371
	3918	MOYNE Tuam GALWAY	Monument	552344.1033	744721.7859
	3931	DOONBEG Tuam GALWAY	Waterpump	545771.6412	744798.696
	3919	SUNHILL Tuam GALWAY	Post Box	553295.7877	744763.7205
	3930	BALLYNASTUCKA UN Tuam GALWAY	Bridge	546161.7806	744990.6655
	71	Co. Galway	Gate lodge	575375.236	744944.2346
	57	Tuam Co. Galway	House	552220.5795	745383.8318
	3927	DOONBEG Tuam GALWAY	Thatched structure	545810.7912	745491.5601
	3928	DOONBEG Tuam GALWAY	Railway bridge	545969.4108	745538.6024
	70	Caltra Co. Galway	House	576235.0506	745673.1583
	3179	Ballinasloe GALWAY	Bridge	581607.5485	746349.3954
	62	Mountbellew Co. Galway	Church	567217.073	746433.3992
	3152	MOUNTBELLEW DEMESNE Mountbellew GALWAY	Walled garden	566175.1859	746519.2913
	3149	TREANREVAGH Mountbellew GALWAY	Bridge	566683.1325	746800.2308
	64	Mount Bellew Co. Galway	Mill house	566586.8777	746803.0235
	3150	TREANREVAGH Mountbellew GALWAY	Milestone	566675.8716	746806.291
	3151	TREANREVAGH Mountbellew GALWAY	Bank/financial institution	566834.2794	746861.2633
	65	Mount Bellew Co. Galway	Gate lodge	566167.2847	746993.1757
	3916	CARROWMANAGH H Tuam GALWAY	Bell tower	551494.5135	747190.2295
	3911	BARBERSFORT Tuam GALWAY	Bridge	547679.1195	747646.0724
	3140	CARROWNABO Ballinasloe GALWAY	Wind mill	561312.0698	747667.1167

NIAH ref.	RPS ref.	Location	Building Type	ITM (E)	ITM (N)
	3915	BARNADERG SOUTH Barnaderg GALWAY	Grotto/shrine/oratory	552185.0338	747914.0056
	3914	KNOCK Barnaderg GALWAY	Waterpump	552186.1821	747961.9574
	3147	CARROWNAGAN NIVE Ballinasloe GALWAY	House	567242.5737	748007.0454
	3143	MOYLOUGH MORE Ballinasloe GALWAY	Church	562256.9163	748771.8499
	3144	MOYLOUGH MORE Moylough GALWAY	Waterpump	562323.0763	748828.8548
	61	Moylough Co. Galway	Rectory	561727.8598	748842.8689
	58	Moylough Co. Galway	House	562258.1481	748843.0599
	69	Ballygar Co. Galway	Bridge	575904.8387	748772.7893
	3177	TRIHILL WEST Ballinasloe GALWAY	Bridge	577443.4788	748828.8536
	3161	TIRUR Ballinasloe GALWAY	Bridge	569851.1144	749129.759
	56	Tuam Co. Galway	House	546161.8654	749492.9731
	3175	TRIHILL EAST Ballinasloe GALWAY	Bridge	578645.2374	749390.6788
	3160	KILLIAN Ballinasloe GALWAY	House	574100.617	749552.7005
	68	Newbridge Co. Galway	Mill house	572445.9538	750052.4552
	3165	NEWBRIDGE Ballinasloe GALWAY	Bridge	572174.6698	750179.5659
	1006	Newbridge Ballinasloe Co Galway	House	569366.6408	750662.4044
	3162	CLOONAVIHONY Ballinasloe GALWAY	Bridge	569491.3624	750662.3769
	3163	NEWBRIDGE Ballinasloe GALWAY	Bridge	571471.9105	750926.3171

NIAH ref.	RPS ref.	Location	Building Type	ITM (E)	ITM (N)
	55	Athenry Road Tuam Co. Galway	Gate lodge	543912.4133	751311.9586
	67	Newbridge Co. Galway	Church	571415.8644	751092.35
	3816	Galway Road Tuam Galway	Thatched structure	542640.2699	751553.251
	52	Vicar Street Tuam Co. Galway	Railway station	543392.0346	751621.9783
	3819	Dublin Road Tuam Galway	Court house	543876.0326	751656.1589
	45	Ballygar Co. Galway	Graveyard	579274.0083	751441.9503
	1008	Vicar Street Tuam Co Galway	Public house	543402.0962	751742.0491
	44	Ballygar Co. Galway	Monument	579204.4968	751472.3006
	3815	Dublin Road Tuam Galway	Bank/financial institution	543676.5248	751781.1716
	863	Circular Road Tuam Galway	Post office	543571.9042	751852.4198
	29	Galway Road Tuam Co. Galway	Cathedral	543282.1497	751862.5654
	857	Dublin Road Tuam Galway	House	543672.1856	751862.3524
	3810	Dublin Road Tuam Galway	Convent/nunner y	543695.4121	751863.1885
	3814	Tuam Galway	Bishop's Palace	543851.365	751869.1233
	823	Sawpit Lane Tuam Galway	Gates/railings	543392.0728	751902.0904
	862	Dublin Road Tuam Galway	Public house	543562.5536	751902.6111
	860	Dublin Road Tuam Galway	House	543552.0482	751911.6396
	859	Vicar Street Tuam Galway	Bank/financial institution	543542.0998	751911.7585
	861	Dublin road Tuam Galway	House	543562.0099	751912.6335
	858	Vicar Street Tuam Galway	Shop	543522.3226	751922.0107
	28	Dublin Road Tuam Co. Galway	Bank/financial institution	543592.0943	751932.3062
	3812	Bishop Street Tuam Galway	Gates/railings	543804.3305	751930.1117
	824	High Street Tuam Galway	Church	543442.4183	751951.9012
	3811	Bishop Street Tuam Galway	Graveyard	543734.9263	751950.6355
	3808	Vicar Street Tuam Galway	Shop	543520.0646	751955.0903

NIAH ref.	RPS ref.	Location	Building Type	ITM (E)	ITM (N)
	34	Bishop Street Tuam Galway	Convent/nunner y	543662.0911	751961.5191
	826	High Street Tuam Galway	Shop	543512.3094	751972.21
	825	High Street Tuam Galway	House	543492.4128	751972.4479
	27	Market Square Tuam Co. Galway	Town/county hall	543532.206	751971.9723
	855	The Square Tuam Galway	House	543562.0642	751972.7285
	32	Bishop Street Tuam Co. Galway	Cathedral	543792.3473	751982.2258
	827	High Street Tuam Galway	House	543501.9373	751992.3659
	865	Chapel Lane Tuam Galway	Arch	543462.3706	752011.7581
	854	Bishop Street Tuam Galway	House	543582.439	752012.549
	828	Shop Street Tuam Galway	Bank/financial institution	543512.2447	752022.2905
	852	Bishop Street Tuam Galway	Arch	543611.8595	752032.2297
	3803	Bishop Street Tuam Galway	House	543569.4777	752038.0774
	851	Bishop Street Tuam Galway	House	543621.9271	752042.1255
	839	Shop Street Tuam Galway	Shop	543532.5001	752052.0963
	850	Bishop Street Tuam Galway	House	543641.9429	752051.9027
	33	Bishop Street Tuam Co. Galway	College (theological)	543852.2066	752051.6257
	841	Bishop Street Tuam Galway	House	543622.1661	752062.1546
	3171	KILLERORAN Ballinasloe GALWAY	House	578500.1612	751779.1286
	849	Bishop Street Tuam Galway	House	543711.9509	752082.2291
	3805	Bishop Street Tuam Galway	Post Box	543691.4698	752089.0391
	866	Chapel Lane Tuam Co. Galway	Mill house	543412.2624	752092.4854
	848	Bishop Street Tuam Galway	House	543722.0182	752092.1251
	847	Bishop Street Tuam Galway	House	543732.0855	752102.0212
	830	Shop Street Tuam Galway	House	543492.0996	752112.6748

NIAH ref.	RPS ref.	Location	Building Type	ITM (E)	ITM (N)
	846	Bishop Street Tuam Galway	House	543732.2047	752112.0357
	845	Bishop Street Tuam Galway	House	543742.1528	752111.9172
	829	Shop Street Tuam Galway	House	543492.2193	752122.6893
	844	Bishop Street Tuam Galway	House	543752.22	752121.8133
	843	Bishop Street Tuam Galway	House	543752.22	752121.8133
	838	Shop Street Tuam Galway	Mill house	543522.183	752132.3471
	26	Bishop Street Tuam Co. Galway	House	543632.2871	752132.1454
	30	Shop Street Tuam Co. Galway	Brewery	543512.4744	752152.495
	3172	KILLERORAN Ballinasloe GALWAY	Gate lodge	578473.3648	751866.1585
	3800	Shop Street Tuam Galway	Bridge	543485.3579	752159.0513
	31	Shop Street Tuam Co. Galway	Mill house	543521.9985	752172.413
	836	Foster Place Tuam Galway	House	543492.2653	752182.0054
	3799	Foster Street Tuam Galway	Public house	543433.2933	752187.0512
	834	Foster Place Tuam Galway	House	543482.4332	752191.8051
	835	Foster Place Tuam Galway	House	543482.4332	752191.8051
	833	Foster Place Tuam Galway	House	543471.942	752201.9465
	832	Shop Street Tuam Galway	Gates/railings	543501.9052	752211.6041
	3967	Bishop Street Tuam Galway	Bridge	543838.3009	752221.0601
	37	Bishop Street Tuam Co. Galway	Monument	543832.3442	752222.1325
	3798	Ballygaddy Road Tuam Galway	House	543297.061	752276.0452
	3901	DRUM Tuam GALWAY	Wind mill	545253.8958	752406.9919
	3797	Tuam Galway	Wind mill	544382.1507	752555.9481
	3164	BOHERBANNAG H Ballinasloe GALWAY	Bridge	570182.0839	752467.0379
	42	Ballygar Co. Galway	Church	578464.414	752521.6254

NIAH ref.	RPS ref.	Location	Building Type	ITM (E)	ITM (N)
	3173	BALLYGAR Ballinasloe GALWAY	School	578399.4416	752669.9215
	38	Tuam Co. Galway	House	546801.5686	753201.5982
	3897	DRUMASKIN Tuam GALWAY	Gates/railings	547883.5964	753664.7314
	3898	CAPPADAVOCK Tuam GALWAY	Church	552733.3941	753755.7098
30409516		CAHERAWONEE N SOUTH	house	538665.48	723778.2086
30409518		BALLYHALE	house	540716.2282	723843.871
30409519		BALLYNABOORK AGH	house	545705.2222	723346.8402
30409520		BALLYNABOORK AGH	house	545623.813	723467.1859
30409522		CARROWMANAG H (TIAQUIN BY)	monument	544050.1765	721847.3369
30409529		CARROWMANAG H (TIAQUIN BY)	country house	544925.9719	722073.0847
30409526		BALLYNAMANAG H EAST	house	539860.9178	719844.6177
30409528		BOGHILMORE ISLAND	country house	542457.9483	720440.0123
30409601		BALLYHOOSE,CA HERNAMUCK EAST	bridge	546379.8471	725876.666
30409602		ARDOSLOUGH	house	549273.3815	725701.1215
30409603		ARDOSLOUGH	water pump	549429.8927	725697.5231
30409604		CARROWNAKIB	house	549654.7658	725867.5255
30409605		BALLAGHAUGEA G EAST,CARROWN AKELLY	bridge	549943.502	725819.8507
30409606		ARKEEN MORE	bridge	550229.534	724739.5623
30409607		CAHERATRIM (DUNKELLIN BY),CARHEENNA SCOVOGE	gate lodge	549706.7777	724129.7724
30409608		BALLYNABOORK AGH,CARROWNA GEEHA	bridge	546922.0625	723079.4962
30409609		CARROWNAGEE HA	house	547009.9851	722973.381
30409610		CAHERATRIM (DUNKELLIN BY)	gate lodge	549831.9167	722861.091
30409615		BLINDWELL,BUN CAM,CARROWN AMORRISSY	bridge	554663.5249	723278.6534

NIAH ref.	RPS ref.	Location	Building Type	ITM (E)	ITM (N)
30409616		BALLYNAMANAG H WEST	country house	554330.9535	722565.7034
30409617		BALLYNAMANAG H WEST	demesne walls/gates/railings	554849.914	722849.7421
30409618		BALLYNAMANAG H WEST	church/chapel	555150.1963	722598.9155
30409620		ATTIFINEEN	rectory/glebe/vicarage/curate's house	555238.2571	721916.9787
30409623		BALLYMORE (ED CRAUGHWELL), CAHERADANGAN	bridge	552165.8285	720374.8528
30409622		BRIERFORT	house	546655.4855	719805.2792
30409701		CAHERHUGH	country house	557005.2371	725419.9154
30409702		ATTIMONMORE SOUTH	house	557388.1319	725130.7109
30409703		ATTIMONMORE SOUTH	church/chapel	557538.8809	725210.0452
30409705		ATTIMONMORE SOUTH,BRACKLAGE (ED BALLYMOE)	bridge	557898.8457	725000.2287
30409706		AGHANY,ATTIMONMORE SOUTH	bridge	558097.2688	724244.8134
30409707		CARROWKEEL (ATHENRY BY)	railway station	559658.711	724138.4098
30409707		CARROWKEEL (ATHENRY BY)	railway station	559673.2876	724150.7432
30409708		ADDERGOOLE (ED ANNAGHDOWN)	country house	560647.6566	724776.521
30409708		ADDERGOOLE (ED ANNAGHDOWN)	country house	560466.0126	724786.082
30409709		ADDERGOOLE (ED ANNAGHDOWN)	gates/railings/walls	560724.1397	724888.3757
30409710		BOOKEEN SOUTH	church/chapel	558195.6358	723143.0686
30409711		CARROWCULLEE N	gate lodge	556050.4901	721756.63
30409712		ADDERGOOLE WEST,CARROWCULLEEN	bridge	556193.9272	721656.996
30409713		CARROWCULLEE N	country house	557873.7089	721710.6238
30409713		CARROWCULLEE N	country house	557804.3634	721756.854

NIAH ref.	RPS ref.	Location	Building Type	ITM (E)	ITM (N)
30409714		ANNAGHMORE EAST	house	558528.8663	722096.3435
30409715		CALLATRA	outbuilding	555486.7135	719915.7426
30409716		CALLATRA	country house	555649.1701	719946.8789
30409718		CAHERNAMUCK WEST	house	560622.6676	720083.9066
30409801		BUNAVAN	country house	567756.5057	725608.794
30409802		CAPPATAGGLE	church/chapel	572498.5701	725050.7053
30409803		CARRA (LOUGHREA BY),CARRA (LOUGHREA BY),CARROWMORE (LOUGHREA BY)	bridge	566122.5093	723230.2551
30409804		CARROWGORM	gate lodge	570993.4283	723775.7262
30409805		CARROWGORM	farmyard complex	571454.1453	723940.5963
30409806		BALLYFINEGAN	house	570025.0337	721555.4816
30409807		BALLINGATTA	church/chapel	569727.6395	720108.9812
30409809		BALLYDONNELLA N EAST	country house	572285.7416	722359.0073
30409809		BALLYDONNELLA N EAST	country house	572420.7313	722422.3989
30409810		BALLYDONNELLA N EAST	dovecote/pigeon house/aviary	572444.5968	722456.7057
30409809		BALLYDONNELLA N EAST	country house	572820.4829	722909.4046
30409811		BALLYDONNELLA N EAST	walled garden	572828.6859	722811.7052
30409901		ARDNADOMAN EAST	house	580110.1498	725431.5985
30409902		ARDSKEA MORE	house	583728.5401	725189.4143
30409903		BOLEYNASRUHA UN	church/chapel	583840.4351	724800.6284
30409904		BOLEYNASRUHA UN	school	584112.1852	724639.6325
30409905		AILLE (GALWAY BY)	house	579837.4276	723789.1353
30409906		BUNNAHEVELLY BEG	church/chapel	576372.2671	721690.9867
30409908		BALLYSHEEDY	mill (wind)	581754.3401	720966.7373
30409909		CAHERGAL (ED KILLERERIN)	church/chapel	581915.2377	720660.9827
30409910		BALLYSHEEDY	church/chapel	581766.8168	720565.603

NIAH ref.	RPS ref.	Location	Building Type	ITM (E)	ITM (N)
30409911		ADDERGOOLE (LONGFORD BY),ATTIKEE	bridge	580515.9357	719458.5592
30409912		BALLYGLASS MIDDLE	country house	583766.8918	721929.7241
30409913		BALLYGLASS MIDDLE	outbuilding	583751.1142	721893.0002
30409912		BALLYGLASS MIDDLE	country house	583966.127	722593.5242
30410001		ARDNASILLAGH	bridge	588845.7409	725224.785
30410002		ARDNASILLAGH	gate lodge	587004.2561	724162.9596
30410003		CARNMORE EAST	bridge	592247.4372	724038.7174
30410004		ARDNASILLAGH	gate lodge	587544.2784	723442.8426
30410005		ARDNASILLAGH	house	588014.574	723632.4164
30410006		CARNMORE EAST	school	590640.9228	722936.7206
30410007		BANRAGHBAUN SOUTH	water pump	587884.9197	722142.3584
30410008		CARROWNACRE GGAUN	farm house	588182.405	722642.4054
30410009		BARBERSFORT,O GHIL MORE	house	588630.2028	721256.5446
30410010		BARBERSFORT	shop/retail outlet	588643.3317	721240.3074
30410011		BARBERSFORT	house	588652.8201	721246.3456
30410014		BLACKSTICKS	post box	592505.349	720846.0508
30410015		ALLEENDARRA EAST	farm house	593184.9876	720956.5313
30410016		ALLEENDARRA EAST	gate lodge	593332.7298	720680.1756
30410033		ALLEENDARRA EAST	demesne walls/gates/railin gs	593321.0382	720671.6732
30410017		BELVIEW OR LISSAREAGHAUN lls	gates/railings/wa	584812.508	719747.3013
30410019		BALLYMORE LOWER	folly	587002.3103	720243.8175
30410020		BALLYMORE LOWER	gate lodge	587526.1663	720489.0907
30410034		BALLYMORE LOWER	demesne walls/gates/railin gs	587535.1529	720470.0607
30410021		BALLYMORE LOWER	country house	587898.1252	720000.5852
30410022		BALLYMORE LOWER	mausoleum	588087.2708	720429.255

NIAH ref.	RPS ref.	Location	Building Type	ITM (E)	ITM (N)
30410024		CARROWMANAGH (KILCONNELL BY)	presbytery/parochial/curate's house	588597.7149	720821.5819
30410025		BALLYNAMUDDAGH (LONGFORD BY)	farm house	589978.7647	719673.5165
30410026		ANNAGHBEG (MOYCULLEN BY)	steward's house	591581.6402	719931.3631
30410101		BALLARD EAST	bishop's palace	596101.904	721331.4114
30410102		ATTIMONMORE SOUTH	cathedral	596086.6088	721147.8755
30410103		ATTIMONBEG	house	596095.1059	721101.9917
30410302		BALLYNAMANAGH WEST	house	538585.9829	719664.1865
30410303		BALLYNAMANAGH EAST, BALLYNAMANAGH WEST	bridge	539104.3954	719658.8645
30410305		BALLYNACOURTY	house	537813.4982	719026.3316
30410306		BALLYNAMANAGH WEST	house	538151.5616	719008.9663
30410307		BALLYNAMANAGH WEST	house	538198.2927	719039.7363
30410314		BALLYNACOURTY	water pump	537447.8242	718797.3642
30410315		BALLYNACOURTY	house	537460.793	718426.4784
30410318		BALLYNAMANAGH WEST	house	538309.6729	718689.7026
30410901		BALLYCONLOUGH T	house	595095.6132	718340.7269
30408224		BELLEVILLE DEMESNE	house	535989.1506	731735.0321
30408225		CAHERBRISK AUN	country house	535146.7751	730487.8144
30408303		ALLEENDARRA WEST	house	540147.8658	726127.6484
30408401		ANNAGHVAAN	country house	549207.9856	732189.8078
30408402		ANNAGHVAAN	gate lodge	548719.6743	731764.9665
30408403		ANNAGHVAAN	gates/railings/walls	548747.7781	731778.6164
30408404		BALLYDAVID MIDDLE, BALLYLUOGE	bridge	550257.7999	730701.0939
30408405		BALLYMARCAHAN		553387.4717	730275.536
30408407		BALLYGARRAUN WEST	building misc	548158.4137	726786.0674
30408408		BALLYMARY, BALLYNAHOWNA (BALLYMOE BY)	bridge	548744.9761	726257.8484

NIAH ref.	RPS ref.	Location	Building Type	ITM (E)	ITM (N)
30408410		CARROWMONEASH	monastery	554499.6406	725992.4436
30408411		CARROWMONEASH	church/chapel	554530.7347	725953.3524
30408412		CARROWMONEASH	gates/railings/walls	554577.8228	726036.8649
30408501		ATTIMONBEG	house	559330.1087	730652.0829
30408502		ATTIMONMoresOUTH	water pump	559547.0015	730460.4691
30408503		ATTIMONMoresOUTH	bridge	559436.5573	730302.1238
30408504		ATTIMONMoresOUTH	railway station	559493.7754	730307.4461
30408504		ATTIMONMoresOUTH	railway station	559608.2102	730283.4942
30408505		CAPPANASRUHAUN	bridge	561066.5924	730521.6707
30408506		BALLINTOWERWEST	bridge	562442.5493	731177.2629
30408508		BEECH HILL	country house	564446.3433	729788.2262
30408509		BALLINTAVA, BEECH HILL	bridge	564808.8007	729139.5761
30408511		BULLAUN (CLARE BY)	country house	560315.3239	728480.7972
30408512		BREDAGH (CLARE BY)	farmyard complex	560218.699	726260.9891
30408512		BREDAGH (CLARE BY)	farmyard complex	560322.1324	726055.0103
30408513		BREDAGH (CLARE BY), CARROWNA GLOGH	bridge	560234.7467	725876.6745
30408514		BREDAGH (CLARE BY)	country house	560442.5093	726045.2008
30408515		BREDAGH (CLARE BY)	bridge	560809.8828	726134.3669
30408601		BALLINTEMPLE	steward's house	567618.9512	731222.049
30408602		BALLINTEMPLE	stables	567689.4396	731267.1154
30408603		BALLINTEMPLE	country house	567829.2613	731264.804
30408605		BALLINTEMPLE	demesne walls/gates/railings	568743.769	731343.5646
30408606		BOOKEEN	house	568754.6701	731311.9502
30408607		BOOKEEN	church/chapel	568799.3658	731241.0911
30408608		BALLINTEMPLE	gate lodge	568840.2442	730843.1888
30408609		BOOKEEN	rectory/glebe/vicarage/curate's house	568966.9713	730577.4672

NIAH ref.	RPS ref.	Location	Building Type	ITM (E)	ITM (N)
30408610		BARRETTSPARK	cross	573203.7009	731292.9987
30408611		BALLINTEMPLE	folly	568763.7544	729653.9784
30408612		BALLINTEMPLE	gate lodge	568749.1654	729632.6163
30408613		BALLINDERRY (KILCONNELL BY)	country house	573397.4775	730280.1041
30408614		BOTTOM	house	572164.9986	728761.8173
30408701		CAPPAGH (KILCONNELL BY)	bridge	576248.2859	731911.597
30408703		BUSHTOWN	bridge	578173.6158	731354.8493
30408704		BLACKGARDEN,B RACKLOONBEG	bridge	581264.5113	731365.4247
30408705		ANNAGHMORE WEST,CAHERADI NE	bridge	583203.7198	731626.1505
30408706		ANNAGHMORE WEST	gate lodge	583238.2854	731582.568
30408731		ANNAGHMORE WEST	demesne walls/gates/railin gs	583228.2668	731589.0803
30408708		BALLYVONEEN (TIAQUIN BY)	gates/railings/wa lls	576842.556	730177.5634
30408711		ANNAGHMORE WEST	outbuilding	582906.5108	730926.8053
30408712		ANNAGHMORE WEST	icehouse	583275.9274	730571.6829
30408713		ANNAGHMORE WEST	obelisk	583275.1174	730331.6374
30408714		ANNAGHMORE WEST	country house	583376.1475	730416.501
30408715		ANNAGHMORE WEST	building misc	583453.7378	730451.2548
30408716		ANNAGHMORE WEST	stables	583571.7405	730413.2668
30408717		ANNAGHMORE WEST	gate lodge	583886.9492	730093.2051
30408718		ANNAGHMORE WEST	demesne walls/gates/railin gs	583897.4563	730098.0547
30408719		BRACKERNAGH (CLANCARTY)	house	584152.8577	729941.2564
30408720		BALLYNAMANAGH H WEST	monument	578956.9137	728343.5905
30408721		BALLINLASS (BALLYMOE BY)	church/chapel	578812.0145	728221.4626
30408722		AGHANAHIL	church/chapel	579009.1802	728245.7845
30408723		AGHANAHIL	rectory/glebe/vic arage/curate's house	579074.9016	728221.4612

NIAH ref.	RPS ref.	Location	Building Type	ITM (E)	ITM (N)
30408727		BALLAGHAUGEA G EAST	church/chapel	582545.151	727401.642
30408728		BALLYMONEEN (LOUGHREA BY)	house	584011.1305	727988.9877
30408729		BALLYGARRAUN (GALWAY BY),BELLALEGAU N	bridge	584009.7143	726782.2947
30408732		ARDNADOMAN EAST	demesne walls/gates/railin gs	579803.7235	725651.1998
30408801		BOGPARK	house	584907.8144	729814.6876
30408802		BOGPARK	bridge	586739.464	729367.7919
30409501		CARROWMONEA SH	house	537907.1389	725476.633
30409502		ALLEENDARRA WEST	house	540397.6801	725901.9692
30409504		BARNADERG SOUTH	quay/wharf	537587.7951	724650.0199
30409506		BARNADERG SOUTH	house	537997.7636	724670.6632
30409507		BARNADERG SOUTH	convent/nunnery	537746.0796	724455.3576
30409508		BARNADERG SOUTH	church/chapel	537989.8982	724529.092
30409509		BARNADERG SOUTH	monument	538026.3229	724653.2496
30409510		BARNAGORTEEN Y	school	537980.3998	724202.7521
30409511		BARNADERG NORTH	water tower	539647.0024	725205.4542
30409514		BARNAGORTEEN Y	house	537637.3856	723384.7984
30409515		BALLYGUNNEEN	house	537696.3645	723443.4092
30411302		BALLYCLERY	house	538944.6721	712047.2385
30411303		BALLYCLERY	house	539004.047	711999.6211
30411304		BALLYCLERY	house	539088.1113	711953.7666
30411305		BALLYCLERY	house	538237.257	710735.7297
30411306		CARROWBEG SOUTH (ED CLARETUAM)	house	538305.7879	710761.1836
30411307		CAHERAWONEE N NORTH	house	540545.7873	709961.2804
30411308		BALLYGLASS WEST (BALLYMOE BY)	house	544942.8068	709701.4522
30411309		BALLYGLASS WEST	bridge	545009.6004	709721.824

NIAH ref.	RPS ref.	Location	Building Type	ITM (E)	ITM (N)
		(BALLYMOE BY),BALLYMAQUIFF NORTH			
30411310		BALLINLAUR	house	539148.3286	709231.0681
30411316		BALLAGHDUFF	house	541138.2214	708353.4491
30411311		CAHERMORE	house	541567.8657	708339.3729
30411312		CAHERMORE	house	542280.6267	708283.0765
30411312		CAHERMORE	house	542230.129	708119.1667
30411313		CARGIN	house	543009.9475	708617.5168
30411314		CARGIN	water pump	544145.9111	709277.3569
30411401		BELLAYARHA SOUTH	farmyard complex	547405.8788	712377.934
30411401		BELLAYARHA SOUTH	farmyard complex	547391.8077	712508.6861
30411401		BELLAYARHA SOUTH	farmyard complex	547221.1853	712450.0541
30411401		BELLAYARHA SOUTH	farmyard complex	547312.6529	712463.5389
30411401		BELLAYARHA SOUTH	farmyard complex	547330.2426	712476.4384
30411401		BELLAYARHA SOUTH	farmyard complex	547363.6639	712495.201
30411401		BELLAYARHA SOUTH	farmyard complex	547184.832	712455.3319
30411401		BELLAYARHA SOUTH	farmyard complex	547189.5229	712440.0868
30411404		ARDAUN,BALLINVOHER NORTH	bridge	552329.956	711096.9343
30411405		ARDAUN	folly	552561.3007	710962.2088
30411406		BALLYLARA	hall	546091.5597	710413.3413
30411425		BALLYLARA	demesne walls/gates/railings	546086.7214	710419.3887
30411407		BALLYLARA	water pump	546040.7545	710371.0031
30411408		BALLYLARA	church/chapel	545966.9652	710296.0055
30411409		ATTIKEE	country house	547293.0626	709745.5573
30411422		ATTIKEE	stables	547310.3366	709696.3912
30411424		BALLYNACORRA (NETTERVILLE)	house	551181.2795	710315.3883
30411410		BALLYBACKAGH (LOUGHREA BY),BIGGERA MORE,BULLAUN AGH (LOUGHREA BY)	bridge	551663.7185	710197.2682
30411412		ARDAUN WEST	church/chapel	552008.9804	709711.3049
30411413		ARDAUN WEST	mausoleum	552028.8191	709690.9152

NIAH ref.	RPS ref.	Location	Building Type	ITM (E)	ITM (N)
30410512		BALLYCUDDY	house	555808.1974	713955.1131
30410515		BALLINGARRY (DUNKELLIN BY)	church/chapel	556656.6086	713975.8574
30410601		BALLYBRODER (ED BULLAUN)	house	565178.3436	718752.8205
30410602		BURROGE (LOUGHREA BY)	gate lodge	567953.2189	718961.289
30410603		BURROGE (LOUGHREA BY)	country house	568144.3967	719196.7122
30410604		BALLYNAHESKER AGH	church/chapel	573650.5349	718954.1851
30410618		BALLYNAHATTIN A	water pump	573623.9444	718991.9525
30410606		BALLYDOOGAN (LEITRIM BY)	gates/railings/wa lls	567773.8625	717721.7081
30410607		BALLYDAVID	house	568970.369	717364.2798
30410609		BALLYDOOGAN (LEITRIM BY)	country house	567856.8436	716898.5594
30410610		AGHAFADDA	house	570543.8441	716584.863
30410612		BALLYLIN EAST	house	573464.0016	716348.0994
30410611		BALLYDOOGAN (LEITRIM BY)	church/chapel	567889.2311	715808.1809
30410615		CAPPAGH (ED BALLYGLASS)	post box	571530.9795	714331.2378
30410616		BALLINDRIMNA	house	571532.868	714067.5726
30410617		ALLYKEOLAUN,A RDNASILLAGH,BI LLYMORE OR CARROWNTOBE R	bridge	573975.577	715407.3611
30410620		BALLYDOOGAN (LEITRIM BY)	bridge	567982.5031	716858.8084
30410701		CARHOON (LONGFORD BY)	house	584034.3136	718936.9166
30410702		BRIERFIELD SOUTH	house	584336.438	717785.4355
30410703		ASHFIELD (TIAQUIN BY),CARROWMO RE (ED BALLYNACOURTY)	bridge	580588.1403	717272.9926
30410704		BOHERCUILL,CAR ROWLEANA	bridge	581274.6787	715952.2807
30410705		BUNNACONEEN	country house	577930.7334	714581.9792
30410706		BOOKEEN NORTH	church/chapel	584224.1976	714655.1569

NIAH ref.	RPS ref.	Location	Building Type	ITM (E)	ITM (N)
30410707		ARDGRAIGUE	shrine/oratory/grotto	584184.9927	714607.2401
30410708		BUNNACONEEN	gates/railings/walls	577486.3069	714043.9927
30410709		ANNAGHBEG (TIAQUIN BY)	house	576547.0736	713352.7767
30410710		ANNAGHBEG (TIAQUIN BY)	mill (water)	577164.3087	713461.5991
30410711		BALLYNAHOWN SOUTH	country house	579241.868	713011.4567
30410712		BALLYGLASS WEST (DUNKELLIN BY),BALLYNAHOWN SOUTH	gates/railings/walls	579655.8558	713015.4226
30410713		BALLYGLASS WEST (DUNKELLIN BY),BULLAUN (LOUGHREA BY)	bridge	579741.8269	713069.6507
30410715		ARDRUMKILLA	house	580747.3261	712759.0583
30410716		ARDRUMKILLA	church/chapel	580902.1244	712730.5268
30410803		CAPPALUANE	rectory/glebe/vicarage/curate's house	592569.3866	717249.0773
30410802		ABBEYLAND GREAT	house	593209.6575	717694.6851
30410823		ALLYGOLA	friary	594289.6813	713684.6481
30410805		ALLYGOLA	mausoleum	594310.6002	713683.2147
30410806		ABBEYVILLE	house	587470.727	715996.4123
30410807		BALLYLEE (KILTARTAN BY)	house	587226.0322	715370.2957
30410808		ATTIMONMORE SOUTH	house	589609.3903	715869.3447
30410809		ATTIMONMORE SOUTH	post box	589778.5919	715796.1077
30410810		ACRES (DUNMORE BY)	house	592587.8555	716469.8173
30410811		BRACKERY SOUTH	house	590888.5297	715256.8075
30410812		CARROWMANAGH (MOYCULLEN BY)	house	585493.0533	714822.5759
30410813		CARROWNAFINN OGE	school	588955.8493	714886.6408
30410815		CAHERLEA (ED CLARETUAM)	house	590690.0437	714537.3548

NIAH ref.	RPS ref.	Location	Building Type	ITM (E)	ITM (N)
30410816		CAHERLEA (ED CLARETUAM)	water pump	591540.1735	714869.667
30410817		BALLYNABUCKY (KILTARTAN BY)	house	591628.1991	714871.623
30410819		CARROWNABO	post box	589288.7728	713492.9814
30410821		BALLYCONNELLY	house	594050.8281	713806.5364
30410822		BALLYCONNELLY	house	594150.8531	713746.2844
30410319		BALLYNAMANAGH WEST	house	538461.3436	718842.4136
30410320		BALLYNAMANAGH WEST	house	538463.0606	718862.6559
30410322		BALLYNAMANAGH WEST	house	538548.5062	718923.3812
30410323		BALLYNAMANAGH WEST	house	538678.4048	719044.2786
30410324		BALLYNAMANAGH EAST, BALLYNAMANAGH WEST	lock	539150.6028	719464.4657
30410325		CARROWMANEE N	house	540181.2576	719130.3589
30410326		CARROWMANEE N	house	540388.4382	719197.8596
30410328		BRIERFIELD (BLAKE)	house	540237.7684	718215.0363
30410329		BRIERFIELD (BLAKE)	house	540252.7862	718216.5381
30410327		BRIERFIELD (BLAKE)	quay/wharf	540206.9811	718178.2419
30410330		BLACKSTICKS, CARROWMANAGH (TIAQUIN BY), CARROWMO NEASH	bridge	541661.9759	718480.7076
30410331		CAHERBULLIGIN	house	544044.9509	719132.5372
30410332		CARROWCLOGH	bridge	544164.4008	718450.7947
30410333		BLACKSTICKS	country house	541191.215	718002.1025
30410334		BLACKSTICKS	stables	541316.7798	718061.7216
30410335		BRACKLOON (ED KILLORAN)	house	542440.671	718535.9199
30410336		CARROWMONEE N	stables	538993.4624	717753.2796
30410337		BALLINAPEAKA	house	539226.2352	717791.5268
30410340		CARNANTHOMAS	mausoleum	539545.4282	716862.4381
30410341		BROCKAGH (DUNKELLIN BY)	house	540472.6598	716610.5814

NIAH ref.	RPS ref.	Location	Building Type	ITM (E)	ITM (N)
30410343		BALLYNABUCKY (DUNKELLIN BY)	house	544380.4232	717290.7225
30410345		BALLINDERREEN	church/chapel	539115.7279	715405.9659
30410346		BOLEYDORRAGH A	house	539290.9576	715522.0799
30410347		BALLINDERREEN	house	539096.0226	715289.8499
30410349		BINGARRA	house	538156.1192	714115.8739
30410351		BINGARRA	house	538044.422	713961.9749
30410352		AUGHNANURE	country house	539738.3906	714081.7131
30410353		ANNAGHCALLO W	house	545203.7002	713421.3798
30410402		AGGARD MORE	country house	550008.8163	718632.1094
30410403		CAHERBULLIGIN	house	551511.4752	717403.2046
30410405		BALLYBAUN (ED CLONBROCK),BALLYLIN WEST	bridge	550399.2799	716785.4509
30410406		BALLYMANAGH (DUNKELLIN BY)	church/chapel	552458.1584	716741.5616
30410407		CARHEEN	house	552864.2759	715704.2242
30410408		BALLYGARRAUN (LOUGHREA BY)	country house	555239.2942	715256.912
30410409		BALLYGARRAUN (LOUGHREA BY)	water pump	555082.5698	715030.4436
30410411		ARDNAGALL	country house	546595.2448	714196.8514
30410412		ARDNAGALL	walled garden	546625.4994	714180.6171
30410416		ARDNAGALL	outbuilding	546570.8925	714070.6666
30410415		ARDNAGALL	steward's house	546527.3549	714007.9429
30410413		CAHERNAHOON	gates/railings/walls	554090.33	713708.6679
30410414		CAHERALOGGY EAST,CAHERNAHOON	bridge	554097.8022	713641.4168
30410501		BALLYNACURRAGH	church/chapel	556988.3134	717657.8935
30410502		BALLYGASTY,BA UNOGES NORTH	bridge	562119.8974	717903.2351
30410503		BAUNOGES NORTH	mill (water)	562135.4115	717861.7106
30410505		BALLYGLASS (KILCONNELL BY),BRACKLAGH GRANGE	bridge	557050.8991	714980.3887
30410506		BRACKLOON (ED KILLORAN)	school	559775.4536	715577.4841
30410507		BRACKLOON (ED KILLORAN)	country house	559858.4519	715485.9598

NIAH ref.	RPS ref.	Location	Building Type	ITM (E)	ITM (N)
30410517		BRACKLOON (ED KILLORAN)	demesne walls/gates/railings	559788.0154	715587.3543
30410508		BRACKLOON (ED KILLORAN)	country house	560447.073	715122.5539
30410509		CALLOW BEG	workhouse	562286.699	715669.8063
30410510		BIRMORE ISLAND	rectory/glebe/vicarage/curate's house	556414.9863	714530.5772
30410511		BALLYGLASS (KILCONNELL BY)	house	557308.1168	714855.4555
30411416		ARDAUN WEST	house	551976.1657	709096.4709
30411414		ATTIKEE	gates/railings/walls	546682.3331	709165.3654
30411415		ATTIKEE	gates/railings/walls	546759.0783	708897.8156
30411423		BOVROUGHAUN	gates/railings/walls	550529.7731	707318.0914
30411420		BOVROUGHAUN	holy well	550566.188	707132.7769
30411421		ANNAGHVAAN	church/chapel	550667.3415	706939.3691
30411501		BRIERFIELD (BLAKE)	house	561177.0679	712897.8999
30411502		BRIERFIELD (BLAKE)	church/chapel	561591.5825	712830.3252
30411503		BALLYEIGHTER (LEITRIM BY)	church/chapel	565031.956	712575.9292
30411505		ARDACONG, BALLYNACOURTY	bridge	564297.0777	710627.2777
30411504		BALLYNACURRA GH	bridge	557512.6604	711548.5723
30411506		BALLINLAWLESS, BRACKERY SOUTH, CARRICK MIDDLE	bridge	564867.9677	707748.537
30411601		CARROWKEEL (LEITRIM BY)	church/chapel	568279.0846	712829.9227
30411602		CARROWKEEL (LEITRIM BY)	country house	568505.7864	712669.4912
30411604		CARROWNAMORRIS	mill (water)	569079.343	712384.6112
30411605		CAHERPEAK WEST	house	574063.7161	712515.5177
30411606		ARD EAST	post box	574081.2072	711918.6839
30411608		BUNOWEN BEG	walled garden	566793.4093	711028.5868
30411609		BUNOWEN BEG	farmyard complex	567055.343	711170.2754
30411610		BUNOWEN BEG	bridge	567601.3064	711222.2692
30411614		BUNOWEN BEG	icehouse	567455.7187	711587.5463

NIAH ref.	RPS ref.	Location	Building Type	ITM (E)	ITM (N)
30411615		BUNOWEN BEG	mausoleum	566413.2694	711721.321
30411611		BALLYEDMOND	church/chapel	572157.0792	710930.5331
30411612		ALLOONBAUN	church/chapel	572191.3734	710869.8587
30411613		AILLENAVEAGH,Cbridge ARROWBROWNE		572281.5272	708925.61
30411619		ABBEYLAND LITTLE	water pump	572853.4028	709426.9302
30411618		ABBEYLAND LITTLE	post box	572884.9435	709439.3792
30411620		AILLE (LEITRIM BY)	gates/railings/wa lls	565252.5676	712468.6882
30411621		CAHERPEAK WEST	house	574069.393	712522.5582
30411701		ARDRUMKILLA	church/chapel	580879.3753	712585.1574
30411702		BALLINALEAMA	house	575082.161	711070.3258
30411715		BALLYCAHILL	mill (water)	579970.34	712002.5469
30411703		BALLYANEEN NORTH,BALLYCA HILL	bridge	579962.9585	711992.001
30411704		BRACKLAGH (ED BALLYMOE)	post box	575475.026	709912.248
30411706		BRACKLAGH (ED BALLYMOE)	school	575511.9035	709904.6175
30411708		ATTIGODDAUN	church/chapel	575667.0462	709940.2227
30411709		AGHRANE OR CASTLEKELLY	gate lodge	579319.7647	710039.1094
30411710		AGHRANE OR CASTLEKELLY,BA LLYFRUIT,BOULU SKEAGH OR FLOWERHILL	bridge	579947.424	710145.5811
30411711		BOULUSKEAGH OR FLOWERHILL	country house	579506.0493	709595.2673
30411712		BARRATREANA	walled garden	575869.9441	708436.9695
30411713		BALLINVOHER (ED DEERPARK),BOG GAUNS (KILLIAN BY)	bridge	579411.5386	707419.7182
30411714		BOGGAUNS (KILLIAN BY)	church/chapel	581000.6547	706950.616
30411801		BALLAGHBAUN	country house	587500.8572	711680.1982
30411802		CAMUS OUGHTER	house	585188.0566	711107.1705
30411803		BALLYCROSSAUN	house	586744.0282	711092.1034
30411804		CALFS ISLAND	mill (wind)	586922.3659	710026.0011
30411806		BOLEY	house	585355.6712	707548.576

NIAH ref.	RPS ref.	Location	Building Type	ITM (E)	ITM (N)
30411807		BOLEY	church/chapel	585371.4354	707569.1907
30411808		BOLEY	school	585402.9629	707599.5057
30412202		CAHERERILLAN	church/chapel	545142.8407	705838.6486
30412203		CAHERERILLAN	school	545392.8553	705731.4975
30412204		BALLYNAKILL (BALLYMOE BY)	country house	543817.4397	705108.2639
30412205		BALLYNAKILL (BALLYMOE BY)	walled garden	543988.3729	705291.283
30412206		BALLYNAKILL (BALLYMOE BY)	outbuilding	543864.057	705016.7552
30412208		BALLYNAMANTA N	outbuilding	545199.5747	704364.0948
30412213		BEAGHCAUNEEN	house	542041.5479	706813.1088
30412301		BALLYLEE (KILTARTAN BY)	mill (water)	548074.4848	706325.6048
30412302		BALLYLEE (KILTARTAN BY)	house	548087.3034	706120.4823
30412303		BALLINLASS (ED CASTLEFFRENCH) ,BALLYLEE (KILTARTAN BY)	bridge	548112.2315	706136.8637
30412304		BALLYCAHALAN	bridge	549618.8088	705682.0222
30412306		CAPPARD DEMESNE	outbuilding	551480.5006	706726.5599
30412307		LENABOY	bridge	546007.3567	704852.4046
30412308		CAHERADINE	house	545975.8779	703963.453
30412311		BALLINAPEAKA,B ALLINROOAUN (TIAQUIN BY)	bridge	547964.7217	704427.7693
30412310		BALLINAPEAKA,B ALLYDONNELLAN	bridge	548141.3297	704729.8027
30412312		CARROWNAHERI CK WEST	bridge	551351.8979	705647.6486
30412313		CARROWMANEE N	house	546188.7338	703562.7723
30412314		BALLINAPEAKA	country house	547151.6361	703557.427
30412315		BALLYBAUN (ED KILLOGILLEEN)	house	547773.0496	702200.4174
30412316		BELLEVILLE DEMESNE	church/chapel	548251.238	701907.5065
30412401		CAHERNAGLASS	church/chapel	559079.1805	701919.0947
30412402		CAHERNAGLASS	gates/railings/wa lls	559088.4443	701864.3951
30412403		CAHERNAGARRY	house	559234.2787	701869.3013
30412501		CARROWFERRIKE EN	country house	573036.9992	706377.3945

NIAH ref.	RPS ref.	Location	Building Type	ITM (E)	ITM (N)
30412503		ASHFIELD (TIAQUIN BY)	church/chapel	573828.9841	705877.5207
30412504		ASHFIELD (TIAQUIN BY)	water pump	573762.5455	705791.0466
30412506		BALLYBRANAGA N	post box	569386.339	704653.6553
30412508		CAHERWALTER	church/chapel	569468.0034	704582.5503
30412507		CAPPANAGHTAN	RIC barracks	569047.712	704523.416
30412510		BALLYBAUN (KILLIAN BY)	country house	567912.1246	703942.8204
30412511		BALLYBAUN (KILLIAN BY)	outbuilding	567896.7582	703854.4642
30412512		BALLYBAUN (KILLIAN BY)	icehouse	568118.2891	703748.1794
30412515		BALLYNAGAR	country house	571579.397	704028.6221
30412601		CARNMORE	house	575030.6292	706140.0103
30412602		BALLYGLASS (ED BALLYGLASS),CA PPAGH (ED BALLYGLASS)	bridge	577169.0488	705646.5679
30412603		BALLYGLASS (ED BALLYGLASS)	house	578019.119	705558.4169
30412604		BALLINILLAUN	house	578308.2559	705581.4514
30412605		BREDAGH (KILCONNELL BY)	church/chapel	578649.822	706049.3116
30412610		BALLINGATTA	water pump	578606.9276	706041.3684
30412606		BALLYSHRULE,BR EDAGH (CLARE BY)	bridge	579758.3131	705689.6714
30412607		BREDAGH (KILCONNELL BY)	mill (water)	579779.1641	705626.1243
30412608		BREDAGH (KILCONNELL BY)	millers house	579757.3195	705581.4436
30412609		BALLYGARRAUN (LOUGHREA BY)	house	579664.2895	701931.2713
30412701		BALLYLOUGHAU N	house	585306.5318	706212.0046
30412702		CARROWNAGEE HA	house	585687.4681	705881.0331
30412703		BOVROUGHHAUN	workhouse	585063.6301	705491.1505
30412704		BALLINTLEVA (CLARE BY),CARROWNA GEEHA	harbour/dock/po rt	586487.4152	704857.4798
30412705		CARROWNAGEE HA	crane	586913.8876	704613.0256
30412706		CARROWNAGEE HA	bridge	587026.1834	704518.3049

NIAH ref.	RPS ref.	Location	Building Type	ITM (E)	ITM (N)
30333013		ARDOUR	church/chapel	584915.0746	731260.4831
30333014		ARDOUR	prison/jail	584987.2797	731246.8194
30333014		ARDOUR	prison/jail	584985.2178	731256.2044
30333014		ARDOUR	prison/jail	584980.6568	731239.7379
30333016		ARDOUR	post box	584958.5206	731231.3267
30333017		ARDOUR	school	585007.403	731225.9475
30333018		ARDOUR	convent/nunnery	585043.6795	731206.3276
30333019		ARDOUR	bank/financial institution	585121.6791	731191.4875
30333020		ARDOUR	shop/retail outlet	585152.6535	731185.4276
30333021		ARDOUR	house	585327.6964	731208.1054
30333022		ARDOUR	house	585345.4744	731217.9141
30333023		ARDOUR	house	585350.4008	731224.626
30333024		ARDOUR	house	585373.2097	731241.378
30333025		ARDOUR	house	585396.8109	731254.4546
30333026		BACK	house	585413.0481	731259.4168
30333027		BACK	house	585418.516	731241.3757
30333029		ARDOUR,BACK	bridge	585459.1116	731186.2879
30333028		ARDOUR	post box	585307.7601	731172.1964
30333034		ARDRAHAN SOUTH	house	585647.3299	731084.9748
30333030		ARDRAHAN SOUTH	house	585585.1919	731141.1488
30333032		ARDRAHAN SOUTH	house	585591.7992	731105.7987
30333031		ARDRAHAN SOUTH	house	585583.6509	731108.4944
30333033		ARDRAHAN SOUTH	house	585633.2622	731090.1029
30333035		ANNAGHMORE WEST	house	584502.6262	731355.576
30333036		ATTICORRA	post box	584651.856	731296.5574
30333038		ATTICORRA	house	584630.0259	731283.7674
30333037		ATTICORRA	house	584636.3969	731292.3324
30333039		ATTICORRA	house	584605.2739	731258.4894
30333040		ATTICORRA	house	584590.4658	731230.007
30333040		ATTICORRA	house	584586.426	731245.1272
30333041		ATTICORRA	house	584582.6686	731218.0503
30333042		ARDOUR	school	584871.7993	731232.0673
30333043		ARDOUR	hall	585012.025	731169.4051
30333044		ARDOUR	church/chapel	585080.8578	731155.7885
30333045		ARDOUR	house	585137.2403	731147.9133
30333046		ARDOUR	house	585141.3866	731146.6612
30333047		ARDOUR	house	585224.799	731129.8298

NIAH ref.	RPS ref.	Location	Building Type	ITM (E)	ITM (N)
30333048		ARDOUR	bank/financial institution	585226.6632	731120.3138
30333049		ARDOUR	church/chapel	585073.1249	731108.3569
30333050		ARDOUR	building misc	585101.5818	731103.5746
30333051		ARDOUR	house	585102.3516	731071.5784
30333053		ARDOUR	house	585095.3693	731055.9218
30333052		ARDOUR	house	585089.3137	731061.2435
30333054		ANNAGHMORE WEST	school	584685.081	730956.7997
30333065		ANNAGHMORE WEST	gate lodge	584711.3351	731010.7988
30333065		ANNAGHMORE WEST	gate lodge	584707.3486	731029.2053
30333055		CARROWCONLA UN	monument	584807.9499	730958.6336
30333057		CARROWCONLA UN	school	584992.6241	730920.4047
30333058		ARDOUR	house	585105.2962	730937.2606
30333059		ARDOUR	house	585105.9987	730954.0434
30333060		ARDOUR	post box	585137.4614	730939.738
30333061		ARDOUR	convent/nunnery	585168.7533	730955.5481
30333062		ARDOUR	church/chapel	585333.7128	730959.2307
30333063		CARROWCONLA UN	house	584659.8854	730885.8181
30333064		CARROWCONLA UN	store/warehouse	585232.5961	730763.0833
30333064		CARROWCONLA UN	store/warehouse	585282.2135	730748.829
30334001		BEAGH MORE	hospital/infirmar y	587071.2112	731795.253
30334002		BELDERNY NORTH	hospital/infirmar y	586977.6809	731624.3161
30334003		ARDRAHAN SOUTH	hospital/infirmar y	586365.8132	731469.3028
30334004		ARDRAHAN SOUTH	hospital/infirmar y	586322.3691	731431.5462
30334005		ARDRAHAN SOUTH	hospital/infirmar y	586370.1028	731277.6482
30334006		ARDRAHAN SOUTH	bridge	585696.1775	731093.9991
30334011		ARDRAHAN SOUTH	bridge	585829.1075	731089.3862
30334007		ARDRAHAN SOUTH	house	585840.8797	731108.4595
30334008		ARDRAHAN SOUTH	church/chapel	586155.2159	731149.0442

NIAH ref.	RPS ref.	Location	Building Type	ITM (E)	ITM (N)
30334009		ARDRAHAN SOUTH	hospital/infirmar y	586205.1556	731089.3976
30334010		ARDRAHAN SOUTH	hospital/infirmar y	586312.9575	731088.5401
30334012		ARDRAHAN SOUTH	gate lodge	586297.369	731019.2753
30334013		ARDRAHAN SOUTH	nurses' home	586287.6664	730963.4538
30334014		BOLEYDORRAGH A	church/chapel	586611.0218	730928.5238
30334015		BOVINION	college	586741.2512	730654.7041
30334014		BOLEYDORRAGH A	church/chapel	586797.1969	730693.977
30336002		BEECH HILL	church/chapel	550870.1089	720403.974
30336003		BEECH HILL	water tower	550938.6107	720340.5771
30336004		BALLYMORE (ED CRAUGHWELL)	country house	551433.389	720348.4064
30336005		BALLYMORE (ED CRAUGHWELL)	stables	551501.1275	720385.2621
30336005		BALLYMORE (ED CRAUGHWELL)	stables	551487.1149	720347.3219
30336005		BALLYMORE (ED CRAUGHWELL)	stables	551471.2455	720388.2261
30336005		BALLYMORE (ED CRAUGHWELL)	stables	551443.0239	720372.5552
30336006		BEECH HILL	house	550963.9176	720166.5867
30336008		BEECH HILL	bridge	550816.7361	719991.1516
30336009		BEECH HILL	bridge	550832.2571	719893.8639
30336010		BALLYMORE (ED CRAUGHWELL),B EECH HILL,BUNNAGIPP AUN,CAPPANAG HTAN	bridge	551031.5238	719961.4138
30335001		BALLYNAKILL (LEITRIM BY)	house	541138.9755	720250.2967
30335002		BALLYNAKILL (LEITRIM BY)	house	541148.4905	720248.9033
30335003		BOGHILMORE ISLAND	park	541225.5451	720219.4886
30335005		BOGHILMORE ISLAND	school	541302.4577	720243.3024
30335004		BOGHILMORE ISLAND	house	541280.6798	720233.7168
30335006		BOGHILMORE ISLAND	church/chapel	542351.3378	720189.2842
30335008		BOGHILMORE ISLAND	church/chapel	541243.2879	720167.2082

NIAH ref.	RPS ref.	Location	Building Type	ITM (E)	ITM (N)
30335007		BALLYNAKILL (LEITRIM BY)	public house	541182.3512	720111.1065
30335009		BALLYNAKILL (LEITRIM BY),BOGHILMOR E ISLAND,CARROW MANAGH (TIAQUIN BY),CARROWMA NEEN	bridge	541217.7328	720071.0827
30335010		BALLYNAMANAGH	quay/wharf EAST	540588.7276	719819.8731
30335012		CARROWMANEE	monastery N	541281.8052	719909.9937
30335013		CARROWMANAGH	gates/railings/wa H (TIAQUIN BY) lls	541353.2171	719949.7938
30341001		BALLYHUGH	school	544948.0678	702052.344
30341003		BALLYHUGH	house	544987.461	702098.162
30341002		BALLYHUGH	house	544967.7664	702072.3649
30341004		BALLYHUGH	house	545003.1638	702116.1487
30341005		BALLYHUGH	house	545012.7966	702119.2486
30341006		BALLYHUGH	house	545013.8849	702128.3889
30341007		BALLYHUGH	house	545022.3127	702134.333
30341008		BALLYHUGH	house	545035.1684	702150.4994
30341009		BALLYHUGH	house	545041.1985	702158.3159
30341010		BALLYHUGH	house	545045.7349	702165.1189
30341011		BALLYHUGH	house	545053.1276	702165.9625
30341012		BALLINLOUGHAUN	house N	545059.731	702173.4585
30341013		BALLINLOUGHAUN	house N	545070.5361	702186.1441
30341014		BALLINLOUGHAUN	house N	545121.8829	702217.7776
30341015		BALLYHUGH	weighbridge/weigh house	545069.6707	702137.0621
30341060		BALLYHUGH	water pump	545068.264	702139.4823
30341016		BALLYHUGH	monument	545083.1478	702146.0273
30341017		BALLINLOUGHAUN	house N	545108.0473	702178.8649
30341018		BALLINLOUGHAUN	court house N	545108.8796	702167.417
30341019		BALLYHUGH	house	545114.8092	702152.9202
30341020		BALLYHUGH	house	545124.5279	702146.4366
30341021		BALLYHUGH	house	545122.7424	702135.4965
30341022		BALLYHUGH	house	545137.103	702145.3974

NIAH ref.	RPS ref.	Location	Building Type	ITM (E)	ITM (N)
30341023		BALLYHUGH	house	545145.1264	702144.5465
30341024		BALLINLOUGHAN	stables	545151.5333	702173.0577
30341025		BALLINLOUGHAN	RIC barracks	545166.4222	702177.9851
30341026		BALLINLOUGHAN	house	545164.9253	702154.2027
30341029		BALLYHUGH	house	544987.474	702041.0187
30341030		BALLYHUGH	church/chapel	545031.512	702053.6693
30337012		BALLINLUG	house	561720.8336	716634.6958
30337013		BALLINLUG	house	561860.7933	716588.3926
30337014		BALLINLUG	house	561907.537	716596.4925
30337015		BALLINLUG	house	562145.2998	716645.5374
30337017		BALLINLUG	bridge	562209.2646	716650.8351
30337018		BALLINLUG	hotel	562239.5358	716673.3919
30337020		BALLINLUG	bank/financial institution	562064.7946	716592.2972
30337021		BALLINLUG	church/chapel	562124.4153	716568.622
30337021		BALLINLUG	church/chapel	562123.3086	716567.4907
30337022		BALLINLUG	house	562266.0905	716656.8628
30337023		BALLINLUG	house	562275.0793	716661.6664
30337024		BALLINLUG	house	562377.0746	716718.4958
30337025		BALLINLUG	house	562406.5268	716728.5983
30337027		BALLINLUG	town/county hall	562062.8254	716493.9601
30337028		BALLINLUG	house	562238.3488	716587.0709
30337029		BALLINLUG	house	562261.91	716592.3494
30337030		BALLINLUG	school	562273.6471	716482.3166
30337032		BALLINLUG	convent/nunnery	562341.3385	716517.5066
30337031		BALLINLUG	church/chapel	562307.7012	716502.4613
30337033		BALLINLUG	school	562399.6325	716512.1703
30337032		BALLINLUG	convent/nunnery	562277.2859	716534.9757
30337032		BALLINLUG	convent/nunnery	562311.8375	716558.5818
30337032		BALLINLUG	convent/nunnery	562328.176	716556.4277
30337032		BALLINLUG	convent/nunnery	562338.2531	716559.0372
30337032		BALLINLUG	convent/nunnery	562316.8263	716535.3573
30337034		BALLINLUG	house	561879.446	716488.5464
30337035		BALLINLUG	garda station/constabulary barracks	561918.0209	716477.218
30337038		BALLINLUG	cathedral	562132.2167	716419.2536
30337041		BALLINLUG	house	562091.3211	716461.4355
30337039		BALLINLUG	house	562393.8507	716409.8006
30337039		BALLINLUG	house	562405.4899	716392.2376

NIAH ref.	RPS ref.	Location	Building Type	ITM (E)	ITM (N)
30337040		BALLYMARISCAL	gates/railings/walls	562534.3624	716221.6302
30338001		BUDELLAGH AND CLOGHBRACK	house	590283.5166	717276.7326
30338002		CARROWMORE EAST	church/chapel	591152.0284	716850.1293
30338003		ARDRAHAN NORTH	court house	591185.6869	716804.7379
30338005		ARDRAHAN NORTH	house	591327.0699	716807.7982
30338006		ARDRAHAN NORTH	market house	591355.5007	716712.7954
30338007		BALLYGARRIFF	house	590492.8176	716415.087
30338008		ARDRAHAN NORTH	water pump	590672.7961	716452.5277
30338009		ARDRAHAN NORTH	house	591210.8288	716601.6547
30338010		ARDRAHAN NORTH	house	591259.7256	716614.6165
30338011		ARDRAHAN NORTH	house	591350.795	716626.5164
30338011		ARDRAHAN NORTH	house	591355.32	716603.5622
30338013		ARDRAHAN NORTH	walled garden	591382.6216	716513.5125
30338013		ARDRAHAN NORTH	walled garden	591414.9056	716533.4996
30338013		ARDRAHAN NORTH	walled garden	591354.25	716580.5426
30338014		ARDRAHAN NORTH	church/chapel	591399.1747	716626.0084
30338015		ARDRAHAN NORTH	house	591446.7591	716664.3476
30338016		ARDRAHAN NORTH, TOWN PARKS (LONGFORD BY)	house	591517.7564	716692.364
30338017		ARDRAHAN NORTH, CARROWMORE EAST	gates/railings/walls	591533.0753	716716.5732
30338019		CARROWMORE EAST	country house	591900.6661	716851.2505
30338012		ANNAGHKEELAU N	mill (water)	591718.6624	716415.2688
30343001		BOVROUGHAUN	water pump	585127.4193	705205.7031
30343002		BOVROUGHAUN	post box	584912.0872	705107.6293
30343003		BOVROUGHAUN	house	584956.753	704787.2158
30343004		BOVROUGHAUN	school	585026.4233	704810.3958

NIAH ref.	RPS ref.	Location	Building Type	ITM (E)	ITM (N)
30343006		BOVROUGHHAUN	bank/financial institution	585027.487	704612.2965
30343007		BOVROUGHHAUN	church/chapel	585100.4651	704626.7447
30343007		BOVROUGHHAUN	church/chapel	585126.0833	704657.5952
30343008		BOVROUGHHAUN	monument	585118.9875	704650.0694
30332038		ATHENRY	country house	550174.2519	727578.7116
30341031		BALLYHUGH	house	545078.347	702100.2736
30341032		BALLYHUGH	house	545085.8636	702091.9113
30341033		BALLYHUGH	house	545142.4377	702103.3333
30341034		BALLYHUGH	house	545148.0613	702098.0536
30341037		BALLYHUGH	house	545170.9038	702087.0069
30341038		BALLYHUGH	house	545169.8973	702070.9418
30341039		BALLYHUGH	house	545211.311	702020.288
30341048		BALLYHUGH	bridge	545214.8633	701982.0755
30341040		CARROWMANEE N	store/warehouse	545393.0578	702092.6846
30341041		CARROWMANEE N	railway station	545374.259	702062.6194
30341042		BALLYHUGH	church/chapel	545044.9003	701934.2956
30341042		BALLYHUGH	church/chapel	545044.7999	701918.8426
30341046		BALLYHUGH	house	545177.4656	701964.0121
30341043		BALLYHUGH	house	545172.6438	702009.6635
30341044		BALLYHUGH	house	545176.744	702002.4274
30341045		BALLYHUGH	bank/financial institution	545181.1431	701990.7163
30341047		BALLYHUGH	school	545148.5948	701923.6538
30341050		CARROWMANEE N	house	545259.7651	701956.6077
30341051		CARROWMANEE N	house	545279.5924	701923.6275
30341052		CARROWMANEE N	bridge	545286.2745	701890.2339
30341053		CARROWMANEE N	house	545323.3648	701862.953
30341054		CARROWMANEE N	RIC barracks	545294.6641	701846.3782
30341056		CARROWMANEE N	forge/smithy	545416.8005	701745.2967
30341057		CARROWMANEE N	hospital/infirmar y	545597.804	701818.0895
30341058		CARROWMANEE N	workhouse	545549.9991	701707.367
30339001		CAHERNAGRY	house	537034.9945	710636.3549
30339005		CAHERNAGRY	church/chapel	537014.297	710305.6056
30339004		CAHERNAGRY	convent/nunnery	536998.6977	710301.7645

NIAH ref.	RPS ref.	Location	Building Type	ITM (E)	ITM (N)
30339007		CAHERNAGRY	harbour/dock/port	537322.8531	710341.7495
30339008		CAHERNAGRY	store/warehouse	537302.4029	710317.1196
30339009		CAHERNAGRY	court house	537249.9463	710270.9464
30339011		CAHERNAGRY	house	537286.7704	710236.6496
30339012		CAHERNAGRY	house	537321.3629	710232.111
30339013		CAHERNAGRY	house	537339.5954	710238.3139
30339014		CARROWBEG SOUTH (ED LISCANANAUN)	house	537370.6752	710229.5809
30339015		CARROWBEG SOUTH (ED LISCANANAUN)	house	537375.3775	710235.8434
30339016		CARROWBEG SOUTH (ED LISCANANAUN)	house	537381.8652	710241.252
30339017		ALLOON UPPER	house	537422.4344	710223.9478
30339017		ALLOON UPPER	house	537409.6974	710193.472
30339019		CARROWBEG SOUTH (ED LISCANANAUN)	house	537726.2038	710367.0798
30339020		CAHERNAGRY	house	537309.3651	710212.9848
30337001		BAUNOGES NORTH	convent/nunnery	561675.778	716997.2941
30337004		BALLINLUG	church/chapel	561911.6434	716792.5472
30337002		BALLINLUG	monastery	561884.1224	716830.4426
30337003		BALLINLUG	monastery	561908.9387	716818.9485
30337005		BALLINLUG	gates/railings/walls	561921.1634	716762.9927
30409720		CALLATRA	gate lodge	555618.468	719954.5359
30409719		CALLATRA	steward's house	555512.2658	719878.1104
30410027		ARDNASILLAGH, CARNMORE EAST	canal (section of)	592329.2913	724013.0917
30410032		BANRAGHBAUN SOUTH	house	588633.6836	721248.3574
30410031		ARDNASILLAGH	post box	586958.2516	724175.0497
30408604		BALLINTEMPLE	icehouse	568031.3916	730782.1718
30409517		CAHERAWONEE N NORTH	house	539041.793	723648.073
30409808		AGGARD BEG	church/chapel	572253.8085	719434.1117
30410404		CARROWMONEA SH	house	546782.6856	716507.7733
30411403		CAHERNAHOON	steward's house	553572.4594	712938.8664
30340003		ARDRAHAN NORTH	church/chapel	545991.6926	712220.9594

NIAH ref.	RPS ref.	Location	Building Type	ITM (E)	ITM (N)
30340003		ARDRAHAN NORTH	church/chapel	546002.8006	712216.5039
30340004		ARDRAHAN NORTH	school	546075.4344	712168.6172
30340004		ARDRAHAN NORTH	school	546087.2611	712157.3187
30340006		ARDRAHAN SOUTH	RIC barracks	546067.1107	712095.0055
30340007		ARDRAHAN NORTH	cross	546097.2949	712118.1827
30340008		ARDRAHAN NORTH	house	546125.6444	712113.4496
30340009		ARDRAHAN NORTH	house	546198.2697	712016.9795
30340009		ARDRAHAN NORTH	house	546177.8207	712000.6595
30340010		ARDRAHAN SOUTH	demesne walls/gates/railings	546047.6891	711625.3519
30340011		BELLAYARHA SOUTH	mausoleum	547038.587	711865.2498
30332001		BRACKERNAGH (PERSSE)	house	549596.872	728517.9637
30332002		BRIERFIELD (TOOLE)	house	549330.0278	728299.5182
30332003		BRACKERNAGH (PERSSE)	rectory/glebe/vicarage/curate's house	549781.6972	728382.6242
30332004		ATHENRY	house	550101.926	728337.9846
30332005		CAHERROYN	bridge	550487.4483	728677.907
30332006		CAHERROYN	bridge	550536.1317	728601.4785
30332008		BRACKERNAGH (PERSSE)	hotel	550090.4377	728252.237
30332009		BRACKERNAGH (PERSSE)	railway station	550075.8013	728174.6172
30332012		BRACKERNAGH (PERSSE)	building misc	550104.5173	728177.7949
30332009		BRACKERNAGH (PERSSE)	railway station	550099.3699	728197.6409
30332010		BRACKERNAGH (PERSSE)	foot bridge	550120.9829	728203.8346
30332011		BRACKERNAGH (PERSSE)	bridge	550156.241	728239.0514
30332013		BRACKERNAGH (PERSSE)	outbuilding	549986.2908	728092.0448
30332015		BRACKERNAGH (PERSSE)	worker's house	549993.5667	728066.051

NIAH ref.	RPS ref.	Location	Building Type	ITM (E)	ITM (N)
30332014		BRACKERNAGH (PERSSE)	signal box	549988.4928	728069.7673
30332016		BRACKERNAGH (PERSSE)	station master's house	550066.8829	728120.3365
30332017		ATHENRY	church/chapel	550277.3844	727963.2231
30332017		ATHENRY	church/chapel	550272.157	727963.2651
30332019		ATHENRY	house	550225.9423	727911.5573
30332018		ATHENRY	house	550222.9436	727917.8075
30332024		ATHENRY	house	550217.2356	727834.6327
30332020		ATHENRY	monument	550248.4899	727906.5315
30332021		ATHENRY	bank/financial institution	550268.1639	727905.741
30332022		ATHENRY	house	550186.5409	727882.8999
30332025		ATHENRY	house	550341.3125	727819.6357
30332027		ATHENRY	house	550193.885	727778.7334
30332028		ATHENRY	house	550189.1612	727775.3857
30332029		ATHENRY	house	550189.7253	727769.3863
30332031		ATHENRY	house	550187.734	727764.4087
30332032		ATHENRY	house	550184.6381	727758.2108
30332026		ATHENRY	house	550189.8666	727782.805
30332033		BRACKERNAGH (PERSSE)	house	549915.7572	727641.874
30332036		BRACKERNAGH (PERSSE)	house	549780.415	727540.5073
30332037		BRACKERNAGH (PERSSE)	house	549794.2043	727531.4877
30332035		BRACKERNAGH (PERSSE)	house	549795.3717	727592.3023
30332034		BRACKERNAGH (PERSSE)	bridge	549650.8929	727602.4354
30333002		CAHERADINE	store/warehouse	583955.9497	731785.7895
30333001		CAHERADINE,DE ERPARK (CLONMACNOW EN BY)	railway station	584003.9959	731820.5885
30333003		CAHERADINE	building misc	584007.2381	731803.4422
30333005		CAHERADINE	signal box	584059.8308	731817.5015
30333001		CAHERADINE,DE ERPARK (CLONMACNOW EN BY)	railway station	584045.2287	731832.4191
30333004		CAHERADINE	foot bridge	584055.1951	731826.4698
30333006		ATTICORRA	hotel	584114.2607	731762.0963
30333007		ATTICORRA	school	584187.4043	731507.8761
30333008		ANNAGHMORE WEST	gate lodge	584217.9741	731461.594

NIAH ref.	RPS ref.	Location	Building Type	ITM (E)	ITM (N)
30333009		ATTICORRA	house	584463.9216	731430.7308
30333010		ATTICORRA	house	584561.0689	731398.8621
30333011		ATTICORRA	house	584659.8859	731362.1519
30333015		ARDOUR	court house	584972.8023	731232.4968
30333014		ARDOUR	prison/jail	584971.0211	731251.8257
30410902		CARROWMORE (CLARE BY)	canal (section of)	600186.1488	715930.253
30410908		CARROWMORE (CLARE BY)	castle/fortified house	600396.2212	715938.0326
30410909		CARROWMORE (CLARE BY)	bridge	600481.0278	715893.683
30410907		CARROWMORE (CLARE BY)	lock keeper's house	600380.66	715980.0465
30410906		CARROWMORE (CLARE BY)	martello tower	600404.7795	716030.6201
30410903		CARROWMORE (CLARE BY)	school	599276.8814	716531.89
30410904		CAHERATEIGE	country house	597276.0347	716366.7027
30410905		CAHERATEIGE	country house	596973.4956	716184.9753
30337006		BALLINLUG	graveyard/cemet ery	561913.4994	716762.5966
30337006		BALLINLUG	graveyard/cemet ery	561906.3227	716771.5905
30337006		BALLINLUG	graveyard/cemet ery	561924.5449	716761.841
30337006		BALLINLUG	graveyard/cemet ery	561925.8227	716770.8942
30337007		BALLINLUG	store/warehouse	562167.0125	716899.8113
30337008		BALLINLUG	railway station	562173.6412	716864.5032
30337009		BUNNAHEVELLY MORE	court house	561564.3107	716562.3779
30337010		BUNNAHEVELLY MORE	mill race	561622.7252	716503.6188
30337010		BUNNAHEVELLY MORE	mill race	561627.9886	716536.5353
30337010		BUNNAHEVELLY MORE	mill race	561630.111	716553.0212
30337010		BUNNAHEVELLY MORE	mill race	561633.1241	716574.3332
30337010		BUNNAHEVELLY MORE	mill race	561638.5033	716616.1003
30337010		BUNNAHEVELLY MORE	mill race	561645.4109	716649.7079
30337011		BALLINLUG	house	561661.7791	716656.1003
30343009		BOVROUGHAUN	bell tower/stand	585095.1393	704591.6568
30343011		BOVROUGHAUN	church/chapel	585196.6167	704666.8365
30343010		BOVROUGHAUN	convent/nunnery	585173.4987	704662.3023

NIAH ref.	RPS ref.	Location	Building Type	ITM (E)	ITM (N)
30343012		BOVROUGHHAUN	mausoleum	585286.2374	704685.3305
30343013		BOVROUGHHAUN	school	585304.2372	704818.4771
30343014		BOVROUGHHAUN	convent/nunnery	585310.8198	704774.3798
30343015		BOVROUGHHAUN	garden structure misc	585289.8599	704760.1227
30343052		BOVROUGHHAUN	walled garden	585557.5053	703952.5999
30343050		BOYHILL	walled garden	585262.4511	704152.1802
30343047		BOYHILL	demesne walls/gates/railin gs	585177.606	704074.6856
30343049		BOYHILL	farmyard complex	585222.6165	704070.8749
30343049		BOYHILL	farmyard complex	585306.6945	704095.4922
30343024		BOYHILL	church/chapel	585095.3385	704510.2325
30343007		BOVROUGHHAUN	church/chapel	585110.449	704623.8034
30343047		BOYHILL	demesne walls/gates/railin gs	585217.1836	704142.9265
30343047		BOYHILL	demesne walls/gates/railin gs	585195.1808	704178.3995
30343047		BOYHILL	demesne walls/gates/railin gs	585200.6831	704098.4065
30343050		BOYHILL	walled garden	585216.6963	704145.7163
30343016		BOVROUGHHAUN	house	585190.9713	704613.7822
30343019		BOVROUGHHAUN	post box	585229.3201	704627.5733
30343020		BOVROUGHHAUN	prison/jail	585340.9965	704725.8258
30343021		BOVROUGHHAUN	court house	585352.3153	704712.2771
30343022		CARROWNAGEE HA	house	585821.4999	705055.8222
30343023		CARROWNAGEE HA	house	586219.699	705063.8782
30343023		CARROWNAGEE HA	house	586201.3887	705072.8425
30343023		CARROWNAGEE HA	house	586225.818	705042.0133
30343024		BOYHILL	church/chapel	585090.6916	704515.3381
30343025		BOVROUGHHAUN	house	585148.9858	704566.1511
30343026		BOVROUGHHAUN	outbuilding	585153.7247	704538.0831
30343027		BOVROUGHHAUN	house	585275.6614	704626.839
30343028		BOVROUGHHAUN	house	585332.1589	704657.3258
30343030		BOVROUGHHAUN	house	585459.2167	704775.7447
30343031		BOVROUGHHAUN	outbuilding	585484.0618	704786.6376
30343032		BOVROUGHHAUN	house	585488.6597	704802.4457

NIAH ref.	RPS ref.	Location	Building Type	ITM (E)	ITM (N)
30343033		BOVROUGHGAUN	water pump	585302.3023	704447.4809
30343034		BOVROUGHGAUN	bank/financial institution	585329.8503	704477.2164
30343035		BOVROUGHGAUN	house	585376.3127	704519.7808
30343036		BOYHILL	gates/railings/walls	585130.2422	704324.7532
30343037		BOYHILL	gate lodge	585142.9985	704322.9605
30343037		BOYHILL	gate lodge	585121.7059	704317.0667
30343038		BOYHILL	gate lodge	585220.6799	704341.2612
30343039		BOYHILL	gates/railings/walls	585226.9383	704359.3769
30343041		BOVROUGHGAUN	house	585271.4043	704386.0697
30343042		BOVROUGHGAUN	house	585310.1259	704423.1057
30343043		BOVROUGHGAUN	house	585331.0869	704443.7347
30343045		BOVROUGHGAUN	house	585420.4682	704491.9707
30343044		BOVROUGHGAUN	house	585407.0915	704488.2022
30343046		BOVROUGHGAUN	house	585417.269	704524.2852
30343048		BOYHILL	country house	585212.6815	704026.1573
30343047		BOYHILL	demesne walls/gates/railings	585173.2176	704168.5242
30343049		BOYHILL	farmyard complex	585274.654	704036.5084
30343049		BOYHILL	farmyard complex	585275.8498	704052.7342
30343049		BOYHILL	farmyard complex	585314.7402	704059.5237
30343051		BOYHILL	stables	585467.5378	703979.3518
30342001		BALLINTAVA	house	573162.3983	700362.307
30342002		BALLINTAVA	gates/railings/walls	573163.0842	700158.7756
30342003		BALLINTAVA	RIC barracks	573185.2283	700118.3352
30342005		BALLINTAVA	bridge	573172.6283	700060.7978
30342006		BALLINTAVA	weir	573142.8107	700047.4387
30341036		BALLINLOUGHGAUN	barracks	545234.3304	702160.0328
30409418		BALLYBANAGHER	house	532287.3053	725975.7628
30409419		BALLINVOHER (ED DEERPARK), RINMORE	bridge	532290.8604	725044.6662
30409420		BALLINVOHER (ED DEERPARK)	house	532371.9451	724984.5238
30409421		BALLYBAUN (CLARE BY)	level crossing	533201.6381	725041.5048

NIAH ref.	RPS ref.	Location	Building Type	ITM (E)	ITM (N)
30409422		BALLYBAUN (CLARE BY)	house	533107.8125	724898.8788
30409423		CAHERMORRIS	bridge	534220.0304	725130.7864
30409424		CAHERMORRIS	house	534610.5865	725248.0991
30409425		ROSCAM	quay/wharf	535112.5144	724793.6858
30404304		CAPPANAPISHA SOUTH	house	545811.8194	745493.2276
30404305		BALLYNASTUCKA UN,CAPPANAPIS HA SOUTH	bridge	545970.7798	745540.0524
30404401		ARDGRAIGUE	country house	549628.8277	750920.4703
30404404		BALLYNAKILLA (CLARE BY),BALLYNAMO NA (LEITRIM BY),CAHERGAL (ED KILLERERIN)	bridge	547680.0328	747647.5708
30404405		BARBERSFORT	house	548567.5067	747929.3593
30404406		BARBERSFORT	building misc	548381.7063	747401.215
30404407		BARNADERG SOUTH	water pump	552187.3522	747963.5269
30404408		BARNADERG SOUTH	monument	552186.6967	747915.0018
30404409		CARROWMANAGH (TIAQUIN BY)	bell tower/stand	551495.1309	747191.8047
30404410		BALLINA	house	548962.9478	745288.1037
30404411		BALLYNABANAB A	country house	552216.9584	745385.7998
30404503		BALLYMURRY	house	562282.1072	748838.1162
30404504		BALLYMURRY	water pump	562324.4712	748829.984
30404505		BALLYMURRY	shop/retail outlet	562398.9346	748806.1746
30404506		BALLYMURRY	rectory/glebe/vic arage/curate's house	561733.1763	748850.9081
30404507		BALLYMURRY	demesne walls/gates/railin gs	561864.2428	748897.9757
30404508		BALLYMURRY	church/chapel	562258.5272	748773.0623
30404509		BALLYMURRY	shop/retail outlet	562343.6126	748793.6992
30404510		CARROWNABO	house	561133.3434	747800.998
30404511		ARDDERROO	mill (wind)	561313.1644	747668.3572
30404512		BALLINVOHER (ED DEERPARK)	farm house	563284.5935	747588.4181
30404601		BALLINPHUILL (ED	bridge	569492.9075	750663.988

NIAH ref.	RPS ref.	Location	Building Type	ITM (E)	ITM (N)
		SCREGG),BALLYN ALAHY			
30404602		BALLYNALAHY	house	569391.7058	750650.0733
30404603		BALLYNAMUDDA GH (CLONMACNOW EN BY)	church/chapel	571420.5595	751097.6834
30404604		BALLINROOAUN (LOUGHREA BY),BALLYNAMO NA (DUNMORE BY),CARROWCLO GH	bridge	571473.2586	750927.5351
30404605		BALLYNAMONA (DUNMORE BY),CARROWNAF REEVY	bridge	572175.6471	750180.7866
30404606		BUFFY	mill (water)	572449.7183	750051.1706
30404607		AGHALATEEVE,B ALLINLASS (ED BALLYNAKILL)	bridge	569852.208	749131.0986
30404609		BUFFY	gate lodge	574101.121	749554.1291
30404611		CARROWNAGAN NIVE	house	567243.8854	748008.4658
30404614		ASHBROOK,BALL YMAGLANCY,BA RNWELLSGROVE	bridge	566684.4562	746801.5405
30404615		ASHBROOK	bank/financial institution	566835.0688	746862.0123
30404617		BALLYMAGLANC Y	walled garden	566176.3714	746520.3939
30404618		BALLYMAGLANC Y	foot bridge	566183.8364	746832.2064
30404619		BALLYMAGLANC Y	mill (water)	566581.0647	746805.6669
30402911		CAHERATRIM (LOUGHREA BY)	house	544626.271	753570.6739
30402914		CARNA	mill (wind)	545255.2297	752408.3667
30403008		CAPPADAVOCK	church/chapel	552733.8439	753757.034
30403004		CARNAUN	demesne walls/gates/railin gs	547883.8218	753665.8157
30403006		BIRMINGHAM DEMESNE	house	546803.8529	753209.7821
30403006		BIRMINGHAM DEMESNE	house	546575.0872	752999.9618
30403205		BALLYTRASNA,B OHERBANNAGH,	bridge	570183.4134	752468.0433

NIAH ref.	RPS ref.	Location	Building Type	ITM (E)	ITM (N)
		CARROWMUNN A			
30403303		BALLYGAR	school	578378.5268	752662.3233
30403304		BRUCKEN	church/chapel	578452.3936	752517.0563
30403308		KILLERORAN	rectory/glebe/vic arage/curate's house	578486.8195	751775.4354
30403311		ARDRAHAN SOUTH	gate lodge	578577.0905	751780.235
30403309		BRUCKEN	monument	579190.8989	751470.7624
30403310		BRUCKEN	mausoleum	579257.4481	751433.6097
30404620		BALLYMAGLANC Y	church/chapel	567222.9315	746434.1421
30404621		BOVINION	workhouse	567891.9309	745766.7981
30404701		ANGLIHAM OR GORTACALLOW, BALLYBAUN (KILLIAN BY),BRIERFIELD SOUTH,CAHERAT EEMORE NORTH	bridge	575901.7102	748757.5731
30404702		ASHFIELD (TIAQUIN BY),BALLINLASS (ED CASTLEFFRENCH)	bridge	577444.5543	748829.9696
30404703		ASHFIELD (LONGFORD BY),ASHFIELD (TIAQUIN BY)	bridge	578646.8849	749391.9791
30404704		ASHFIELD (LONGFORD BY)	school	578802.0686	749261.1198
30404705		BALLINTOBER EAST,BALLYNAGE EHA,CAHERPEAK EAST	bridge	581597.581	746348.6185
30404706		ANNAGHWOOD	farmyard complex	576238.3431	745675.2572
30404707		ANNAGHWOOD	country house	576272.3273	745658.6606
30404708		ANNAGHWOOD	gate lodge	575370.5704	744940.2661
30405702		BALLAGHNAGRO SHEEN,BARRUSH EEN	bridge	542610.9467	743417.2557
30405703		BALLYBANAGHER	church/chapel	542737.3951	743482.2855
30405704		BALLYGLOONEE N	gate lodge	545693.936	742003.0303
30405705		BALLYGLOONEE N	bridge	545742.7534	741898.1295

NIAH ref.	RPS ref.	Location	Building Type	ITM (E)	ITM (N)
30405707		ANNAGH HILL	school	545782.3724	740327.8555
30405708		ANNAGH HILL	school	545846.545	740342.8279
30405801		BALLYNASTUCKA UN,CAPPANAPIS HA SOUTH	bridge	546162.4089	744992.01
30405802		BRACKLOON (CLARE BY)	bridge	546523.2851	743850.6794
30405803		BALLYNABANAB A	monument	552345.6746	744722.9736
30405804		BALLYNABANAB A	mill (water)	552606.571	744444.2391
30405805		CARROWNABO	post box	553297.4354	744765.0162
30405806		CARROWNABO	demesne walls/gates/railings	553314.3187	744786.627
30405807		BRACKLAGH GRANGE	monument	550210.0628	743414.7742
30405810		ATHENRY	handball alley	551525.6906	743553.8046
30405811		ABBAY (TIAQUIN BY),ATHENRY,ATHRY	bridge	551657.0841	743660.6128
30405814		ATHENRY	school master's house	551012.7197	743341.2564
30405815		ARDRAHAN SOUTH	church/chapel	551570.0585	743422.1842
30405816		ATHRY,BALLYNE W (CLARE BY)	bridge	552993.3587	743630.9702
30405817		BALLYNEW (CLARE BY)	country house	553105.7268	743657.5295
30405819		ABBERT DEMESNE,ATTICLOUGH	bridge	555664.614	742852.2683
30405823		BROOKLODGE DEMESNE	icehouse	546464.7901	742265.1004
30405824		BROOKLODGE DEMESNE	country house	546667.1999	742155.817
30405828		BALLYNAKILLEW	railway station	547265.882	742628.1057
30405829		BALLYNAKILLEW	store/warehouse	547325.7499	742502.6668
30405830		BALLYGLOONEE N,BROOKLODGE DEMESNE	bridge	547188.9076	742337.318
30405831		BALLYNAKILLEW, BOGGAUNS (KILLIAN BY),BROOKLODGE DEMESNE	bridge	547415.0756	742305.0073
30405832		ANNAGH (CLARE BY)	milestone/milepost	546039.1839	740428.6288

NIAH ref.	RPS ref.	Location	Building Type	ITM (E)	ITM (N)
30405833		ANNAGH HILL	church/chapel	546459.5812	740762.7871
30405836		CAHERPHUCA	bridge	547713.5819	740952.6167
30405837		BOLISKA OUGHTER	bridge	547725.486	739731.1496
30405838		BOLISKA OUGHTER	country house	548200.812	739073.6964
30405839		CALLANCRUCK	outbuilding	553701.9821	739531.7296
30405822		BAUNOGES	gate lodge	554327.4417	739469.0031
30405901		CAHERSKEEHAU N	house	559090.2673	741611.2625
30405902		CARNANTHOMA S	church/chapel	557716.7393	740839.8224
30405903		CARNANTHOMA S	house	557747.8688	740743.8388
30405904		BALLYCULLOO	house	561928.8162	741374.8259
30406001		BALLYNAGEEHA	stables	569170.9422	744352.9336
30406014		BALLYNAGEEHA	demesne walls/gates/railin gs	568883.3988	744246.3996
30406003		BEALADANGAN	house	568660.2414	743649.6234
30406004		CALTRA	church/chapel	571083.6693	743034.9804
30406005		ARDANE	church/chapel	568496.1408	742121.1934
30406006		BALLYARA	mill (water)	565524.9379	740480.6059
30406007		ARDNAGEEHA	school	566909.8522	739683.1471
30406008		CALLOWNAMUC K	school	569651.6073	739325.5262
30406009		BALLAGHNAGRO SHEEN	bridge	575142.1031	740415.3232
30406010		BALLAGHNAGRO SHEEN	outbuilding	574487.8216	739762.737
30406012		BALLAGHNAGRO SHEEN	country house	574550.3155	739440.5093
30406013		BARRATOOR	house	572895.9248	738855.8357
30406101		BALLYBAUN (ED CLONBROCK)	gate lodge	575221.7605	740828.8171
30406102		BALLAGHNAGRO SHEEN	gates/railings/wa lls	575214.3051	740798.4231
30406105		BUNOWEN	walled garden	582570.5151	740174.0697
30406106		BUNOWEN	country house	582713.5379	740142.1322
30406107		BUNOWEN	outbuilding	582669.1038	740132.4116
30406117		ARDDERROO	folly	580957.0771	738924.6294
30406109		AHASCRAUGH WEST	water tower	578114.5735	738826.1396
30406110		AHASCRAUGH WEST	rectory/glebe/vic arage/curate's house	577968.7138	738666.7032

NIAH ref.	RPS ref.	Location	Building Type	ITM (E)	ITM (N)
30406111		AHASCRAUGH WEST	church/chapel	578202.1751	738802.9239
30406112		ARDDERRYNAGLE ERAGH	gates/railings/walls	578842.1131	739000.0267
30406113		ARDDERRYNAGLE ERAGH	gate lodge	578839.923	738973.3081
30406118		AHASCRAUGH WEST,BALLINPHUILL (ED GRANGE)	bridge	577470.6919	738422.2949
30406119		AHASCRAUGH WEST	house	577631.0054	738578.664
30406120		AHASCRAUGH WEST	mill (water)	577647.2119	738603.1927
30406115		AHASCRAUGH WEST	church/chapel	577877.1687	738521.284
30407001		BALLYBRONE	house	543932.873	738236.1562
30407002		BALLYGLASS (CLARE BY)	house	543753.7951	737968.8218
30407007		CARRICKLEAGH	house	540695.0811	735847.294
30407008		CARHEENLEA	house	544302.3893	735487.8923
30407009		CARHEENLEA	gate lodge	544650.8782	735584.5597
30407005		CARHEENLEA	demesne walls/gates/railings	544662.8124	735580.3826
30407010		CARROWBEG NORTH (ED LISCANANAUN)	RIC barracks	538004.7751	734497.1636
30407011		ASHFIELD (LONGFORD BY),CAHERGOWAN OR SUMMERFIELD	bridge	537252.6704	733265.1506
30407015		CAHERGLASSAUN	house	540611.2525	733288.5638
30407016		CAHERNASHILLE ENY	shrine/oratory/grotto	540654.4223	733301.3976
30407018		BENBEG,BOHERCUILL,CAHERNASHILLE ENY	bridge	540993.7992	732956.3924
30407019		BOHERCUILL	house	541284.7819	732773.7425
30407101		BOLISKA OUGHTER	bridge	547841.4035	738789.2791
30407102		BOLISKA OUGHTER	gate lodge	547868.6074	738784.2829
30407103		ADDERGOOLE NORTH	mill (wind)	549062.242	738401.2018

NIAH ref.	RPS ref.	Location	Building Type	ITM (E)	ITM (N)
30407104		CARROWHOLLA	bridge	548471.1021	737360.35
30407105		CARROWHOLLA, LARAGH BEG	bridge	548985.0028	736083.9237
30407106		BALLARD EAST	rectory/glebe/vic arage/curate's house	553266.9239	736208.3585
30407107		BALLARD EAST	church/chapel	553319.3445	736214.4067
30407108		BALLYHOOLAHA N	icehouse	554335.3905	736456.0306
30407109		BALLYHOOLAHA N	farmyard complex	554889.5152	736461.3492
30407110		BALLYHOOLAHA N	mausoleum	554240.4326	736024.9729
30407112		CARAUN (ED BELLEVILLE)	monument	547143.2581	732589.4286
30407114		CARAUN (ED BELLEVILLE)	bridge	549643.8912	733305.1772
30407201		BALLYHOOLAHA N,BETTYS PARK,B OOKREEN SOUTH	bridge	555874.5565	737930.8318
30407202		BALLYNABUCKY (KILTARTAN BY)	farmyard complex	559861.9641	738469.6982
30407203		BALLYNABUCKY (KILTARTAN BY)	kiln	560268.5667	737592.7512
30407204		BALLINABOY	school	561067.5823	737180.1628
30407208		BALLYBOGGAN (ED GRAIGABBIE)	church/chapel	561409.3468	735328.5413
30407209		ABBEYFIELD,BAL LYNAMONA (ED DERRYGLASSAU N),BALRICKARD, CARHEENDOO	bridge	555716.8739	733617.6065
30407210		ABBEYGORMACAN	school	559566.6931	733178.1169
30407212		CAMUS EIGHTER	school	563093.3508	732767.455
30407301		BALLYNAHIVNIA	house	565811.5622	738155.6639
30407302		ASHFIELD (LONGFORD BY)	house	565963.422	737319.0449
30407304		AGHANY	house	572328.1528	738233.8733
30407305		BALLYDOOGAN (KILCONNELL BY)	church/chapel	574364.6463	737405.972
30407307		ALLOON UPPER	handball alley	567437.5899	736803.2682
30407308		BALLYMACWARD	water pump	567449.8434	736769.1343
30407309		ALLOON UPPER	church/chapel	567532.9886	736779.6368
30407311		ALLOONBAUN	house	568337.3125	736737.6217

NIAH ref.	RPS ref.	Location	Building Type	ITM (E)	ITM (N)
30407312		ALLOONBAUN,B ALLINPHUIL,BALL YMACWARD	bridge	567996.0999	736316.3189
30407314		ATTIBRASSIL	water pump	572622.6884	734681.947
30407315		BALLYNAGAR	house	566743.605	733239.9997
30407316		BALLYHOGAN	demesne walls/gates/railin gs	568335.5452	733264.3397
30407317		BALLYHOGAN	mausoleum	568761.6771	733280.4721
30407318		CARROWMORE (ED KILLAAN)	locomotive shed	568476.4692	732637.3252
30407319		CARROWMORE (ED KILLAAN)	worker's house	568535.831	732820.4934
30407323		CARROWMORE (ED KILLAAN)	worker's house	568565.5104	732823.885
30407324		CARROWMORE (ED KILLAAN)	worker's house	568596.8872	732830.6684
30407320		CARROWMORE (ED KILLAAN)	railway station	568610.4534	732655.9808
30407321		ANNAGH WEST,BALLYNAKI LLA (CLARE BY)	bridge	571663.9779	732866.9848
30407322		BALLYGLASS (KILCONNELL BY)	bridge	572586.8048	732737.0735
30407402		BALLINPHUILL (ED GRANGE)		577243.5579	737019.7173
30407403		CALTRAGHLEA	church/chapel	579337.1034	734832.0206
30407404		CAPPADAVOCK,S HANBOLEY	bridge	584143.3843	734673.1616
30407405		BLACKGARDEN	bridge	582613.1194	732112.1652
30407406		ASHFORD,ATTIC ORRA,CALTRAPA LLAS		584412.7284	731982.8451
30405821		BALLYGLOONEE N	country house	546082.6957	741984.3709
30405825		BROOKLODGE DEMESNE	farmyard complex	546532.3184	742044.0927
30405827		CALLANCRUCK	demesne walls/gates/railin gs	546563.7091	741972.3409
30406103		BOLEYNEENDOR RISH	house	577582.7413	740095.4354
30406104		BALLINLAWLESS	demesne walls/gates/railin gs	578649.1995	739629.1586
30406114		ARDDERROO	farmyard complex	579723.0924	739337.8108
30406116		ARDDERROO	country house	579840.7163	739304.5507

NIAH ref.	RPS ref.	Location	Building Type	ITM (E)	ITM (N)
30407111		CAPPAGHNANO OL	mill (wind)	555630.3393	737206.0833
30407113		BELLEVILLE DEMESNE	country house	549093.4262	733626.1074
30405701		CAPPANAPISHA SOUTH	water pump	545772.5445	744800.0514
30404412		BALLYNABANAB A	farmyard complex	552229.1387	745458.7041
30405826		BROOKLODGE DEMESNE	bridge	546495.6546	742014.5619
30404610		ASHBROOK,BALL YMAGLANCY,BA RNWELLSGROVE	milestone/milepost	566677.125	746807.286
30331001		ARDOSLOUGH	mill (wind)	544382.5937	752557.535
30331002		TOWNPARKS (1ST DIVISION)	house	543313.8301	752280.4344
30331002		TOWNPARKS (1ST DIVISION)	house	543313.7496	752361.2628
30331003		TOWNPARKS (1ST DIVISION)	house	543505.431	752211.7869
30331003		TOWNPARKS (1ST DIVISION)	house	543493.0759	752173.9399
30331004		TOWNPARKS (1ST DIVISION)	house	543439.8138	752190.6595
30331005		TOWNPARKS (1ST DIVISION)	bridge	543494.294	752149.4726
30331006		TOWNPARKS (1ST DIVISION)	mill (water)	543513.0006	752171.2165
30331007		TOWNPARKS (2ND DIVISION)	mill (water)	543448.3844	752104.059
30331008		TOWNPARKS (1ST DIVISION)	house	543523.8043	752124.6898
30331009			bishop's palace	543622.9328	752134.6557
30331010		TOWNPARKS (2ND DIVISION)	house	543499.3174	752090.0964
30331012		TOWNPARKS (1ST DIVISION)	shop/retail outlet	543544.1055	752051.8836
30331013		TOWNPARKS (2ND DIVISION)	bank/financial institution	543511.4058	752024.4209
30331014		TOWNPARKS (2ND DIVISION)	house	543520.1652	752001.3121
30331015		TOWNPARKS (1ST DIVISION)	house	543578.5013	752037.6048
30331016		TOWNPARKS (1ST DIVISION)	house	543619.1752	752059.8738
30331017		TOWNPARKS (4TH DIVISION)	shop/retail outlet	543577.1456	751997.145

NIAH ref.	RPS ref.	Location	Building Type	ITM (E)	ITM (N)
30331018		TOWNPARKS (4TH DIVISION)	gates/railings/wa lls	543612.4386	752037.5391
30331019		TOWNPARKS (4TH DIVISION)	house	543644.5874	752051.9455
30331020		TOWNPARKS (4TH DIVISION)	post box	543692.135	752090.1619
30331021		TOWNPARKS (4TH DIVISION)	building misc	543710.3981	752079.5893
30331022		TOWNPARKS (4TH DIVISION)	house	543726.1378	752090.6532
30331023		TOWNPARKS (4TH DIVISION)	house	543809.2096	752145.8406
30331024		ARDNAGREEVAG H	college	543760.3658	752091.2662
30331024		ARDNAGREEVAG H	college	543773.3995	752093.7283
30331024		ARDNAGREEVAG H	college	543845.4274	752064.8062
30331025		TOWNPARKS (2ND DIVISION)	cathedral	543274.2854	751865.8244
30331027		TOWNPARKS (2ND DIVISION)	house	543428.2035	751877.0043
30331026		TOWNPARKS (2ND DIVISION)	house	543435.369	751885.5979
30331026		TOWNPARKS (2ND DIVISION)	house	543426.068	751889.6971
30331028		TOWNPARKS (2ND DIVISION)	public house	543480.6721	751853.4161
30331029		TOWNPARKS (3RD DIVISION)	town/county hall	543532.4841	751970.9447
30331030		TOWNPARKS (3RD DIVISION)	shop/retail outlet	543527.5903	751949.3563
30331031		TOWNPARKS (3RD DIVISION)	bank/financial institution	543543.7331	751920.2583
30331032		TOWNPARKS (3RD DIVISION)	house	543560.6214	751912.6106
30331033		TOWNPARKS (3RD DIVISION)	bank/financial institution	543590.0234	751931.9947
30331034		TOWNPARKS (3RD DIVISION)	post office	543573.7377	751850.6484
30331035		TOWNPARKS (3RD DIVISION)	house	543583.4564	751845.6174
30331036		TOWNPARKS (4TH DIVISION)	house	543678.5615	751860.5088
30331037		TOWNPARKS (3RD DIVISION)	convent/nunnery	543717.3107	751884.6217
30331038		TOWNPARKS (3RD DIVISION)	graveyard/cemet ery	543754.4619	751953.3939

NIAH ref.	RPS ref.	Location	Building Type	ITM (E)	ITM (N)
30331039		TOWNPARKS (3RD DIVISION)	cathedral	543793.3033	751988.1571
30331040		TOWNPARKS (3RD DIVISION)	gates/railings/wa lls	543811.4085	751930.3268
30331041		TIRBOY	foot bridge	543400.9439	751596.5687
30331045		TIRBOY	railway station	543393.5298	751620.6092
30331045		TIRBOY	railway station	543417.3448	751596.6936
30331045		TIRBOY	railway station	543422.781	751587.1273
30331046		TIRBOY	platform	543381.4911	751608.0342
30331047		TIRBOY	store/warehouse	543447.2103	751561.2184
30331045		TIRBOY	railway station	543445.8208	751505.275
30331042		TOWNPARKS (3RD DIVISION)	bishop's palace	543869.2568	751866.6075
30331043		TOWNPARKS (3RD DIVISION)	house	543689.9056	751779.277
30331044		KILLALOONTY	house	542645.6187	751559.5017
30331048		PARK (CLARE BY)	court house	543888.2857	751657.6653
30331049		PARKMORE (CLARE BY)	house	543960.342	751590.4917
30331051		FARRANNABOX	building misc	543985.1661	751302.4328
30331050		FARRANNABOX	graveyard/cemet ery	543937.2564	751314.8085
30331052		TOWNPARKS (4TH DIVISION)	convent/nunnery	543669.2252	751968.6261
30331053		TOWNPARKS (2ND DIVISION)	public house	543408.2514	751743.8158
30331054		ARDNAGNO,CAH ERATRIM (LOUGHREA BY)	bridge	543841.2727	752216.1884
30331056		ARDNAGNO	house	543603.718	752024.8309
30331055		ARDNAGALL	house	543588.6663	752018.1908
30331057		ARDNASILLAGH	house	543567.5216	751910.4095
	4400101	Cloghan	Cloghan Castle	584368.1934	750861.3779
	4700001	Cloonagh, Dysart	Cloonagh House	583490.3585	745198.5987
	4700003	Dysart	St. Patrick's Church	585483.929	746043.4068
	4700004	Milltown, Dysart	Mountsandford Lodge	586499.6971	743560.9349
	4700006	Ballyforan	St. Josephs Roman Catholic Church	582174.6519	746861.2485
	4700007	Clarenont House	House	581957.6976	746532.3202
	4700526	Ballyforan	Water Pump	582224.6405	746745.2731
	4700527	Ballyforan	Ballyforan Bridge	581598.7747	746347.3619

NIAH ref.	RPS ref.	Location	Building Type	ITM (E)	ITM (N)
	4700575	Ballyforan	Foot Bridge	581135.879	747179.1857
	4800005	Cornalee, Curraghboy	Vernacular House	589167.1381	748216.9205
	4800014	Carrowkerran, Brideswell	Keoghville House	592759.3317	742682.0917
	4800024	Bealnamullia	Thatched Cottage	596486.5236	743275.945
	4800116	Carramore	Vernacular House	598463.1015	744996.5648
	4900114	Corramore Lower	Vernacular House	598822.0241	745137.5326
	4900115	Corramore	Heritage Cottage	599011.9791	744352.7005
	5000008	Cloonbigny, Taughmaconnell	Cloonbigny Castle	587476.4622	738405.0382
	5100009	Dundonnell, Taughmaconnell	Dundonnell Castle	589334.0564	738029.1097
	5100010	Dundonnell, Taughmacobnnel l	Dundonnell Thatched House	589953.9257	738977.9026
	5100012	Turlaghmore, Taghmaconnell	Vernacular House	590984.6966	737875.1345
	5100013	Bellaneeny, Taughmaconnell	St. Ronan's Church	589887.9417	739370.8184
	5200764	Bealnamullia	Brew House Chimney	599349.8955	742168.1688
	5400026	Clonulty, Ballydangan	Thatched Cottage	592362.3726	732158.3578
	5400031	Loughlacagh	Church of Saint Mary	593752.0693	731985.3882
	5400032	Tully, Moore	Thatched House	593677.0827	731277.5409
	5400034	Cappause, Moore	Thatched Cottage	596315.5106	731823.4106
	5400039	Beagh	Birch Grove House	589356.0215	730829.6584
	5400056	Castlepark,Cuille en, Attirory.	Thatched Cottage	590765.723	732862.2141
	540034	Cappayuse, Moore	Thatched Cottage	596315.5106	731823.4106
	5400578	Locklackagh	Post Box	593786.0618	731961.3932
	5400579	Ballydangan	Detached Shop	593983.0231	732958.1777

NIAH ref.	RPS ref.	Location	Building Type	ITM (E)	ITM (N)
	5500025	Drumlosh, Cornafulla,	Vernacular House	600654.5729	733481.0326
	5500038	Newtown East, Cloonown.	Vernacular house	604587.7229	734958.6951
	5600027	Shannonbridge	Bridge	596609.4206	725475.7763
	5600028	Raghrabeg	Shannonbridge Fortifications	596430.4594	725444.7839
	5600029	Raghrabeg	Shannonbridge fortifications	596500.4441	725428.787
	5600030	Correeen, oldtown	Correeen Castle	591496.5379	726457.5892
	5600580	Cloonfad	Correeen House gates	592375.3503	727403.3813
	5600581	Drumlagagh	St. Georges Mausoleum	593033.215	729361.9565
31821001		BALLYFORAN	church/chapel	582174.3304	746860.186
31821002		BALLYFORAN	water pump	582225.7374	746745.2234
31821003		BALLYFORAN	bridge	581599.2878	746347.3725
31954001		LOUGHLACKAGH	church/chapel	593764.2612	731970.8759
31954002		LOUGHLACKAGH	post box	593787.4826	731956.9169
31954005		TONVEY	farm house	593677.6216	731277.3483
31954004		BALLYDANGAN	shop/retail outlet	593858.778	732842.6443
31954003		CLOONULTY	house	592363.4024	732157.8979
31956001		CLOONFAD (MOY. BY.)	demesne walls/gates/railin gs	592375.9769	727405.7855
31956002		CORREEN	country house	591496.1668	726459.5176
31956004		RAGHRABEG	bridge	596614.077	725468.9844
31956005		RAGHRABEG	fortification	596449.4183	725446.5318
31947001		BALLYFORAN	foot bridge	581134.1911	747185.2831
15000010	4	ATHLONE,ATHLO NE AND BIGMEADOW	bridge	603863.8161	741516.0517
15000011	5	RANELAGH	hall	603799.2444	741521.9766
15000012	6	RANELAGH	church/chapel	603741.4644	741535.5246
15000013	7	RANELAGH	post office	603718.4967	741497.0736
15000014	8	RANELAGH	office	603697.5951	741480.8335
15000015	9	RANELAGH	garda station/constabu lary barracks	603673.1124	741460.8607
15000021	10	ATHLONE AND BIGMEADOW	house	603644.737	741400.245
15000023	11	ATHLONE AND BIGMEADOW	church/chapel	603558.7989	741394.3177
15000032	12	ATHLONE AND BIGMEADOW	house	603640.051	741373.8622

NIAH ref.	RPS ref.	Location	Building Type	ITM (E)	ITM (N)
15000034	13	ATHLONE AND BIGMEADOW	house	603631.4727	741364.7608
15000035	14	ATHLONE AND BIGMEADOW	house	603627.5393	741359.0349
15000036	15	ATHLONE AND BIGMEADOW	court house	603613.7919	741348.5443
15000052	16	ATHLONE AND BIGMEADOW	house	603512.5124	741330.1311
15000058	17	ATHLONE AND BIGMEADOW	house	603473.4932	741347.2243
15000059	18	ATHLONE AND BIGMEADOW	house	603466.5162	741351.0144
15000063	19	ATHLONE AND BIGMEADOW	house	603438.9489	741363.9357
15000068	20	ATHLONE AND BIGMEADOW	building misc	603407.3603	741384.2835
15000069	21	ATHLONE AND BIGMEADOW	house	603403.1916	741395.6392
15000070	22	ATHLONE AND BIGMEADOW	house	603394.427	741392.2639
15000092	23	BELLAUGH	house	603204.1782	741430.629
15000113	24	BELLAUGH	house	603431.5314	741123.2595
15000127	25	ATHLONE AND BIGMEADOW	house	603436.8245	741345.6592
15000129	26	ATHLONE AND BIGMEADOW	house	603450.6311	741339.369
15000138	27	ATHLONE AND BIGMEADOW	house	603511.9953	741305.4263
15000159	28	ATHLONE AND BIGMEADOW	house	603605.7519	741291.7297
15000161	29	ATHLONE AND BIGMEADOW	house	603625.5293	741292.9765
15000163	30	ATHLONE AND BIGMEADOW	house	603649.4499	741297.6592
15000164	31	ATHLONE AND BIGMEADOW	house	603660.4904	741301.7675
15000165	32	ATHLONE AND BIGMEADOW	bank/financial institution	603669.9399	741302.8721
15000166	33	ATHLONE AND BIGMEADOW	house	603635.6831	741297.9193
15000172	34	ATHLONE AND BIGMEADOW	school	603679.8294	741085.2535
15000174	35	ATHLONE AND BIGMEADOW	house	603616.0389	741105.1284
15000205	36	ATHLONE AND BIGMEADOW	house	603659.1657	741319.8393
15000208	37	ATHLONE AND BIGMEADOW	house	603639.7313	741316.2582

NIAH ref.	RPS ref.	Location	Building Type	ITM (E)	ITM (N)
15000222	38	ATHLONE AND BIGMEADOW	house	603685.9504	741436.2142
15000229	39	ATHLONE AND BIGMEADOW	town/city walls	603718.6027	741414.3154
15000238	40	ATHLONE AND BIGMEADOW	house	603730.294	741359.0507
15000256	41	ATHLONE AND BIGMEADOW	house	603742.7757	741313.0655
15000259	43	ATHLONE AND BIGMEADOW	house	603759.7908	741291.7565
15000260	44	ATHLONE AND BIGMEADOW	house	603764.3885	741281.4286
15000276	45	ATHLONE AND BIGMEADOW	store/warehouse ; outbuilding	603760.1739	741335.1402
15000280	46	ATHLONE AND BIGMEADOW	school	603814.7943	741288.1597
15000286	47	ATHLONE AND BIGMEADOW	house	603834.1083	741359.132
15000287	48	ATHLONE AND BIGMEADOW	house	603825.5956	741360.7302
15000288	49	ATHLONE AND BIGMEADOW	house	603818.681	741358.0961
15000289	50	ATHLONE AND BIGMEADOW	house	603810.8654	741360.6975
15000314	51	ATHLONE AND BIGMEADOW	house	603740.7002	741452.2156
15000315	52	ATHLONE AND BIGMEADOW	house	603749.5303	741446.8673
15000319	53	ATHLONE AND BIGMEADOW	house	603782.2265	741404.1848
15000320	54	ATHLONE AND BIGMEADOW	house	603789.8803	741405.8299
15000322	55	ATHLONE AND BIGMEADOW	house	603808.0851	741401.4388
15000323	56	ATHLONE AND BIGMEADOW	house	603807.7513	741392.4869
15000324	57	ATHLONE AND BIGMEADOW	house	603808.2959	741384.0755
15000326	58	ATHLONE AND BIGMEADOW		603847.6369	741426.1066
15000327	59	ATHLONE AND BIGMEADOW	house	603847.1884	741418.761
15000328	60	ATHLONE AND BIGMEADOW	house	603844.0833	741413.8663
15000329	61	ATHLONE AND BIGMEADOW	house	603841.9436	741409.7876
15000330	62	ATHLONE AND BIGMEADOW	house	603840.2236	741405.5225

NIAH ref.	RPS ref.	Location	Building Type	ITM (E)	ITM (N)
15000331	63	ATHLONE AND BIGMEADOW	coaching inn	603840.5245	741396.8276
15000333	64	ATHLONE AND BIGMEADOW	house	603831.2418	741382.9759
15000338	65	ATHLONE AND BIGMEADOW	house	603849.5088	741325.0473
15000344	66	ATHLONE AND BIGMEADOW	lock keeper's house	603918.8269	741332.2891
15000345	67	ATHLONE AND BIGMEADOW	lock	603951.2397	741308.3407
15000347	68	ATHLONE AND BIGMEADOW	church/chapel	603882.3714	741370.1722
15000349	69	ATHLONE AND BIGMEADOW	store/warehouse	603864.6592	741406.0056
15000352	70	ATHLONE AND BIGMEADOW	fortification	603803.4875	741448.3525
15000386	71	RANELAGH	monument	603759.6141	741567.2187
15000396	72	ATHLONE AND BIGMEADOW	obelisk	603515.9414	741402.1745
15000398	73	ATHLONE AND BIGMEADOW	graveyard/cemetery	603816.5574	741127.5051
15000399	74	ATHLONE AND BIGMEADOW	vent pipe	603812.5217	741121.9972
15000414	75	ATHLONE AND BIGMEADOW	harbour/dock/port	603901.5632	741378.822
15000418	76	ATHLONE AND BIGMEADOW	house	603736.1204	741365.008
15000419	77	ATHLONE AND BIGMEADOW	post box	603549.5536	741299.6612
15001016	78		water tower	602887.5699	741539.4492
15001038	79		building misc	602574.608	741596.5706
15001069	80	BOGGANFIN	post box	602694.2325	741590.9064
15001072	81	BELLAUGH	battery	602819.7918	741568.3079
15003059	82	BOGGANFIN	bridge	603058.188	741760.8877
15003065	83	BELLAUGH	building misc	603009.6351	741731.314
15003129	84	BRITTAS (Moyashel & Magheradernon By.)	canal (section of)	603069.0211	742038.6779
15003134	85	RANELAGH	battery	603086.6307	742146.4705
15004130	97	RANELAGH	pier/jetty	603590.7061	741797.1584
15004131	98	RANELAGH	building misc; gates/railings/walls	603574.2396	741791.5707
15004134	99	RANELAGH	barracks	603673.9437	741654.6059
15004142	100	RANELAGH	water tower	603260.8739	741780.3077
15004143	101	RANELAGH	locomotive shed	603231.9665	741778.4088

NIAH ref.	RPS ref.	Location	Building Type	ITM (E)	ITM (N)
15004144	102	BRITTAS (Moyashel & Magheradernon By.)	bridge	603191.3972	741775.9509
15004146	103	RANELAGH	store/warehouse	603217.172	741795.8868
15004150	104	RANELAGH	water tower	603511.1762	741867.7269
15004151	105	RANELAGH	office; railway station	603414.815	741860.305
15004171	106	RANELAGH	building misc; gates/railings/wa lls	603437.5435	741594.9617
15004177	107	RANELAGH	barracks	603602.1865	741555.2648
15004178	108	RANELAGH	barracks	603611.7687	741497.6403
15004179	109	RANELAGH	barracks	603619.0714	741506.2718
15004180	110	RANELAGH	barracks	603659.4178	741551.884
15004181	111	RANELAGH	hospital/infirmar y	603546.8459	741526.2471
15004182	112	RANELAGH	stables	603585.3605	741529.1473
15004183	113	RANELAGH	building misc; gates/railings/wa lls	603560.6455	741543.8509
15004184	114	RANELAGH	building misc	603511.7999	741527.3714
15004185	115	RANELAGH	office	603414.2429	741523.6945
15004186	116	RANELAGH	officer's house	603573.2603	741508.3964
15004187	117	RANELAGH	store/warehouse	603360.2692	741520.689
15004188	118	RANELAGH	sports hall/centre/gym nasium	603350.6976	741646.1542
15004189	119	RANELAGH	barracks	603410.8414	741624.3597
15004190	120	RANELAGH	barracks	603513.2757	741634.3594
15004191	121	RANELAGH	officer's house	603556.7184	741750.0299
15004192	122	RANELAGH	prison/jail	603581.8541	741727.2128
15004193	123	RANELAGH	tank/silo	603520.7219	741670.2377
15004194	124	RANELAGH	barracks	603568.8435	741654.675
15004195	125	RANELAGH	guard house	603628.2064	741657.7164
15004197	126	RANELAGH	latrine	603711.1833	741588.8841
15004151		Grace Road	office; railway station	603414.815	741860.305
15004150		Grace Road	water tower	603511.1762	741867.7269
15004171		Grace Road	building misc; gates/railings/wa lls	603437.5435	741594.9617
15004130		Grace Road	pier/jetty	603590.7061	741797.1584
15004131		Grace Road	building misc; gates/railings/wa lls	603574.2396	741791.5707

NIAH ref.	RPS ref.	Location	Building Type	ITM (E)	ITM (N)
15004144		Magazine Road	bridge	603191.3972	741775.9509
15000206		O'Connell Street	house	603650.7195	741318.0897
15000418		Bastion Street	house	603736.1204	741365.008
15004146		Magazine Road	store/warehouse	603217.172	741795.8868
15004143		Magazine Road	locomotive shed	603231.9665	741778.4088
15004142		Magazine Road	water tower	603260.8739	741780.3077
15003065		Galway Road	building misc	603106.9507	741772.3937
15003059		Galway Line	bridge	603058.188	741760.8877
15003065		Galway Road	building misc	603009.6351	741731.314
15003065		Galway Road	building misc	602959.5825	741710.2163
15003065		Galway Road	building misc	602895.1446	741681.562
15001038		Galway Road	building misc	602574.608	741596.5706
15001069		Galway Road	post box	602694.2325	741590.9064
15001016		Battery Heights	water tower	602887.5699	741539.4492
15000013		Barrack Street	post office	603718.4967	741497.0736
15000222		Pearse Street	house	603685.9504	741436.2142
15000238		Bastion Street	house	603730.294	741359.0507
15000414		The Quay	harbour/dock/port	603901.5632	741378.822
15000032		Pearse Street	house	603640.051	741373.8622
15000347		The Quay	church/chapel	603882.3714	741370.1722
15000033		Pearse Street	house	603636.0408	741369.3965
15000414		The Quay	harbour/dock/port	603906.6994	741370.4751
15000286		Fry Place	house	603834.1083	741359.132
15000287		Fry Place	house	603825.5956	741360.7302
15000414		The Quay	harbour/dock/port	603912.9076	741360.2015
15000036		Pearse Street	court house	603613.7919	741348.5443
15000414		The Quay	harbour/dock/port	603918.6857	741350.3527
15000344		The Quay	lock keeper's house	603918.8269	741332.2891
15000163		O'Connell Street	house	603649.4499	741297.6592
15000166		O'Connell Street	house	603635.6831	741297.9193
15000161		O'Connell Street	house	603625.5293	741292.9765
15000158		Connaught Street	house	603597.19	741285.4826
15000035		Pearse Street	house	603627.5393	741359.0349
15000034		Pearse Street	house	603631.4727	741364.7608
15000058		Connaught Street	house	603473.4932	741347.2243
15000059		Connaught Street	house	603466.5162	741351.0144
15000092		The Batteries	house	603204.1782	741430.629

NIAH ref.	RPS ref.	Location	Building Type	ITM (E)	ITM (N)
15000127		Connaught Street	house	603436.8245	741345.6592
15000159		Connaught Street	house	603605.7519	741291.7297
15000289		Fry Place	house	603810.8654	741360.6975
15000322		Main Street	house	603808.0851	741401.4388
15000337		Excise Street	gates/railings/walls	603843.7205	741351.2561
15000419		Connaught Street	post box	603549.5536	741299.6612
15001072		Battery Heights	battery	602819.7918	741568.3079
15003024		St. Columba's Terrace	house	603064.058	741871.7036
15003024		St. Columba's Terrace	house	603071.8314	741851.1399
15003051		Galway Road	worker's house	603117.5603	741808.0488
15003051		Galway Road	worker's house	603094.2468	741800.6183
15003051		Galway Road	worker's house	603067.0593	741791.2622
15000326		Main Street		603847.6369	741426.1066
15000327		Main Street	house	603847.1884	741418.761
15003060		Galway Road	worker's house	602988.3038	741747.065
15000328		Main Street	house	603844.0833	741413.8663
15000349		The Quay	store/warehouse	603864.6592	741406.0056
15000329		Main Street	house	603841.9436	741409.7876
15000330		Main Street	house	603840.2236	741405.5225
15000259		Chapel Street	house	603759.7908	741291.7565
15000396		Pearse Street	obelisk	603515.9414	741402.1745
15003060		Galway Road	worker's house	602967.3695	741739.3008
15000323		Main Street	house	603807.7513	741392.4869
15000070		Connaught Street	house	603394.427	741392.2639
15000068		Connaught Street	building misc	603407.3603	741384.2835
15000324		Main Street	house	603808.2959	741384.0755
15000288		Fry Place	house	603818.681	741358.0961
15000345		The Quay	lock	603951.2397	741308.3407
15000129		Connaught Street	house	603450.6311	741339.369
15000276		Abbey Lane	store/warehouse ; outbuilding	603760.1739	741335.1402
15000131		Connaught Street	house	603463.024	741334.4149
15000052		Connaught Street	house	603512.5124	741330.1311
15000338		Excise Street	house	603849.5088	741325.0473
15000205		O'Connell Street	house	603659.1657	741319.8393

NIAH ref.	RPS ref.	Location	Building Type	ITM (E)	ITM (N)
15000209		O'Connell Street	house	603630.8858	741316.3422
15000208		O'Connell Street	house	603639.7313	741316.2582
15000256		Chapel Street	house	603742.7757	741313.0655
15000138		Connaught Street	house	603511.9953	741305.4263
15000165		O'Connell Street	bank/financial institution	603669.9399	741302.8721
15000164		O'Connell Street	house	603660.4904	741301.7675
15000280		Excise Street	school	603814.7943	741288.1597
15000260		Chapel Street	house	603764.3885	741281.4286
15000261		Goldsmith Terrace	house	603782.581	741271.6719
15000398		Deer Park Road	graveyard/cemetery	603816.5574	741127.5051
15000113		Clonoun Road	house	603431.5314	741123.2595
15000399		Deer Park Road	vent pipe	603812.5217	741121.9972
15000174		Deer Park Road	house	603616.0389	741105.1284
15000172		Deer Park Road	school	603679.8294	741085.2535
15003129		Talbot Avenue	canal (section of)	603069.0211	742038.6779
15003065		Galway Road	building misc	602779.1286	741628.7172
15004134		Grace Road	barracks	603673.9437	741654.6059
15000386		Grace Road	monument	603759.6141	741567.2187
15000012		Market Square	church/chapel	603741.4644	741535.5246
15000010		Custume Place	bridge	603863.8161	741516.0517
15000011		Grace Road	hall	603799.2444	741521.9766
15000012		Market Square	church/chapel	603764.6958	741500.1642
15000014		Barrack Street	office	603697.5951	741480.8335
15000352		Market Place	fortification	603803.4875	741448.3525
15000015		Barrack Street	garda station/constabulary barracks	603673.1124	741460.8607
15000314		Castle Street	house	603740.7002	741452.2156
15000315		Castle Street	house	603749.5303	741446.8673
15000229		Connolly Street	town/city walls	603718.6027	741414.3154
15000319		Castle Street	house	603782.2265	741404.1848
15000320		Castle Street	house	603789.8803	741405.8299
15000021		Pearse Street	house	603644.737	741400.245
15000331		Main Street	coaching inn	603840.5245	741396.8276
15000069		Connaught Street	house	603403.1916	741395.6392
15000023		Ganly Place	church/chapel	603558.7989	741394.3177
15000333		Main Street	house	603831.2418	741382.9759
15000414		The Quay	harbour/dock/port	603897.7097	741385.8861
15003134		Talbot Avenue	battery	603086.6307	742146.4705

NIAH ref.	RPS ref.	Location	Building Type	ITM (E)	ITM (N)
15004171		Grace Road	building misc; gates/railings/walls	603657.2941	741680.1144
15004177		Grace Road	barracks	603602.1865	741555.2648
15000063		Connaught Street	house	603438.9489	741363.9357
15000267		Excise Street	convent/nunnery	603799.5142	741252.7902
15004181		Grace Road	hospital/infirmar y	603546.8459	741526.2471
15004182		Grace Road	stables	603585.3605	741529.1473
15004184		Grace Road	building misc	603511.7999	741527.3714
15004187		Grace Road	store/warehouse	603349.2104	741523.5403
15004189		Grace Road	barracks	603410.8414	741624.3597
15004190		Grace Road	barracks	603513.2757	741634.3594
15004180		Grace Road	barracks	603659.4178	741551.884
15004178		Grace Road	barracks	603611.7687	741497.6403
15004179		Grace Road	barracks	603619.0714	741506.2718
15004183		Grace Road	building misc; gates/railings/walls	603560.6455	741543.8509
15004186		Grace Road	officer's house	603573.2603	741508.3964
15004185		Grace Road	office	603414.2429	741523.6945
15004187		Grace Road	store/warehouse	603353.3209	741534.0432
15004187		Grace Road	store/warehouse	603360.2692	741520.689
15004188		Grace Road	sports hall/centre/gymnasium	603350.6976	741646.1542
15004191		Grace Road	officer's house	603556.7184	741750.0299
15004192		Grace Road	prison/jail	603581.8541	741727.2128
15004193		Grace Road	tank/silo	603520.7219	741670.2377
15004194		Grace Road	barracks	603568.8435	741654.675
15004195		Grace Road	guard house	603628.2064	741657.7164
15004197		Grace Raod	latrine	603711.1833	741588.8841

Appendix D

Project Brief



GALWAY TO ATHLONE CASTLE NATIONAL CYCLEWAY SCHEME

Project Brief



Greenway

MGT0525Rp0001
GALWAY TO ATHLONE
CASTLE NATIONAL
CYCLEWAY SCHEME
A03
07 February 2020

 **Galway to Athlone
CYCLEWAY**

Document status

Version	Purpose of document	Authored by	Reviewed by	Approved by	Review date
D01	Draft Issue	S Mannion	C McGuinness	G Carty	07/04/2020
D02	Draft Issue	S Mannion	C McGuinness	G Carty	14/04/2020
A01	Approval Issue	S Mannion	C McGuinness	G Carty	13/05/2020
A02	Approval Issue	S Mannion	C McGuinness	G Carty	16/06/2020
A03	Approval Issue	S Mannion	C McGuinness	G Carty	17/09/2020

Approval for issue

C McGuinness



17 September 2020

© Copyright RPS Group Limited. All rights reserved.

The report has been prepared for the exclusive use of our client and unless otherwise agreed in writing by RPS Group Limited no other party may use, make use of or rely on the contents of this report.

The report has been compiled using the resources agreed with the client and in accordance with the scope of work agreed with the client. No liability is accepted by RPS Group Limited for any use of this report, other than the purpose for which it was prepared.

RPS Group Limited accepts no responsibility for any documents or information supplied to RPS Group Limited by others and no legal liability arising from the use by others of opinions or data contained in this report. It is expressly stated that no independent verification of any documents or information supplied by others has been made.

RPS Group Limited has used reasonable skill, care and diligence in compiling this report and no warranty is provided as to the report's accuracy.

No part of this report may be copied or reproduced, by any means, without the written permission of RPS Group Limited.

Prepared by:

RPS

Lyrr 2, IDA Business & Technology Park,
Mervue, Galway, H91 H9CK

T +353 91 400 200

E cian.mcguinness@rpsgroup.com

Prepared for:

Westmeath County Council

Michael Kelly
Project Co-ordinator

Áras an Chontae, Mullingar
County Westmeath, N91 FH4N

T 044 93 34250

E mkelly@wccprojectoffice.ie

Contents

1	BACKGROUND.....	4
1.1	Introduction	4
1.2	Overview of the Dublin Galway Cycleway	4
1.3	History of the Scheme	7
1.4	Previous Studies	8
2	NEED FOR THE SCHEME	9
2.1	Overview.....	9
2.2	Existing Infrastructure and Cycleway Network	9
2.3	Existing Journey Times	10
2.4	Existing Traffic Conditions	10
2.5	Existing Quality of Service for Cyclists.....	10
2.6	Existing Road Safety Issues	11
2.7	Need for the Scheme	12
3	STRATEGIC FIT AND PRIORITY	13
3.1	Overview.....	13
3.2	European Policy Context.....	13
3.3	National Policy Context	14
3.4	Regional Policy Context	17
3.5	Local Policy Context.....	18
3.6	Specific Tourism Initiatives	20
3.7	Conclusion	22
4	SCOPE, CONSTRAINTS AND INTERFACES	23
4.1	Scope of the Project.....	23
4.2	Constraints.....	24
4.3	Interface.....	28
5	SCHEME OBJECTIVES	29
5.1	Overview.....	29
5.1	Greenway Strategy Objectives	29
5.2	Common Appraisal Framework Criteria	31
6	FUNCTION AND OPERATIONAL OUTCOMES	34
6.1	Design Standards.....	34
6.2	Performance Targets.....	34
7	REFERENCES	35

Figures

Figure 1.1 – Project Vision	4
Figure 1.2 – Galway to Dublin Cycleway Map.....	5
Figure 1.3 – Off Road Cycleway (Capitals Route).....	6
Figure 1.4 – On Road Cycleway (Atlantic Coast Route).....	6
Figure 1.5 – Eurovelo Cycle Route Network.....	7
Figure 2.1 – Old Trail Athlone to Maynooth Greenway Counters (2019 Total Users)	10
Figure 3.1 – Eurovelo Network	13
Figure 3.2 – Galway City Proposed Cycle Network	19
Figure 3.3 – Fáilte Ireland Regional Brands.....	20

Figure 4.1 – Galway to Athlone Cycleway Scheme Geographical Area	23
Figure 4.2 – National Cycle Network Map of Existing Infrastructure and Public Lands	25
Figure 4.3 – NPWS Designated Sites and Protected Areas.....	27
Figure 5.1 – National Greenway Strategy Objectives	29

Tables

Table 2.1 – On Road Cyclist Collisions (RSA Statistics: 2005 - 2016)	11
Table 4.1 – Survey results of 567 Farmers Concerns with respect to Greenways.....	24

1 BACKGROUND

1.1 Introduction

This document presents the Project Brief for the Galway to Athlone Castle National Cycleway Scheme.

The purpose of the Project Brief is to outline the need for the scheme, to set the objectives of the project and to outline relevant performance targets for the project. It considers the existing and likely future problems and reports on the options that have been considered. It also provides a history of the development of the project.

This document is developed in accordance with the requirements of Transport Infrastructure Ireland (TII) Project Appraisal Guidelines (PAG Unit 3.0: Project Brief).

This scheme is part of the Galway to Dublin Cycleway which is a long-distance recreational trail, providing walkers, commuters and leisure cyclists a corridor linking the two major cities, as shown indicatively in Figure 1.1 below.

1.2 Overview of the Dublin Galway Cycleway

1.2.1 Project Vision

The vision for the project is to develop a world class cycle and walking trail, safe and accessible for all users, from Galway to Athlone, completing the Galway to Dublin route. It will be of a scale and with a unique character that will allow Ireland to tap into the growing tourism market for cycling. It will be scenic, sustainable, be a strategic link, with lots to see and do, be substantially segregated from motor traffic and welcome a wide variety of users. It will be developed in co-operation with local communities and offer real benefits to them.



Figure 1.1 – Project Vision

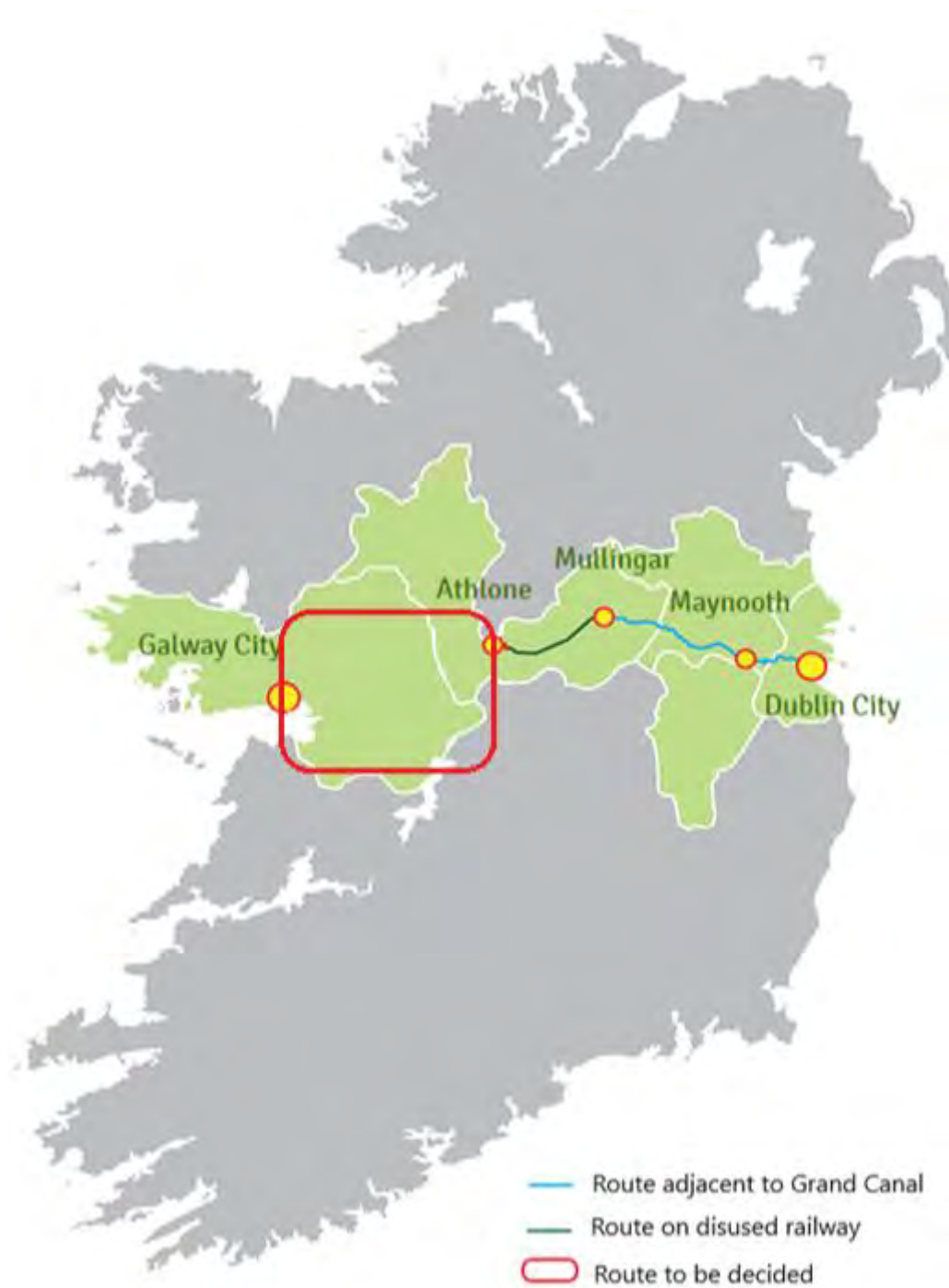


Figure 1.2 – Galway to Dublin Cycleway Map

The Cycleway will facilitate part of the Eurovelo network of long-distance cycling routes in Europe, traversing from West to East (Galway to Moscow), with the Galway to Athlone section as the most western portion of the proposed Capitals Routes of international appeal (Figure 1.4 below).

It is planned that the Galway to Dublin Cycleway will cater for low speed, family-oriented cycling activities, with short daily distances and linkages to tourism activities along the way. This route will connect with the Atlantic Coast Route, which is expected to cater for users looking for longer distances and a more challenging cycling experience.



Figure 1.3 – Off Road Cycleway (Capitals Route)



Figure 1.4 – On Road Cycleway (Atlantic Coast Route)

The primary towns and villages within the study area include Oranmore, Clarinbridge, Athenry, Craughwell, Loughrea, Ballinasloe, Tuam, Gort, Portumna, Kinvarra and Shannonbridge. The existing infrastructure includes the Galway to Dublin Railway Line, the M6 Motorway, the R446 (old N6) and other Local Road networks.

The topography of the area is relatively low lying and flat with the majority of land cover consisting of farmland and peat bog. There are attractive environmental features such as bogs, forests, rivers and streams. Large water bodies include Lough Rea, the Rivers Shannon and Suck, with a number of other tributaries and rivers that discharge to the marine environment at Oranmore and Clarinbridge. The area has a wide range of archaeological monuments and historical buildings. This network of hydrological, ecological and archaeological sites within the corridor will offer a unique and tranquil experience to Cycleway users, through connecting them with this natural and historical environment.



Figure 1.5 – Eurovelo Cycle Route Network in Ireland

1.3 History of the Scheme

The National Galway to Dublin Cycleway project commenced in 2013, when TII provided funding for the planning and design of the section between Galway and Maynooth. Westmeath County Council is the lead local authority working in partnership with Galway City, Galway, Roscommon, Meath and Kildare local authorities.

The Galway to Athlone section extends from Ballyloughane, in Galway City to Athlone Castle. The development of this section of the Cycleway was paused following the selection of an emerging preferred route corridor in October 2015, due to local landowner opposition. The main reasons cited by landowners for opposition to the project was the lack of public consultation and the proposed use of a CPO to acquire lands.

The development of the Cycleway between Galway City centre and Ballyloughane is being undertaken by the NTA and Galway City Council as a separate project.

The development of the Maynooth to Dublin city centre section is being undertaken by the NTA and Dublin local authorities.

The 107km section between Whitegates Athlone and Maynooth, which runs along an old railway line and the Royal Canal, is now open to the public.

The section from Athlone Castle to Whitegates which includes a new Cycleway bridge across the River Shannon, is expected to be complete in 2022.

1.4 Previous Studies

ROD and AECOM were commissioned in 2014 to prepare a corridor selection report for the Cycleway between Galway and Maynooth. The objective was a fully segregated off-road cycleway. The State-owned lands along the Royal Canal between Maynooth and Mullingar and the disused railway line between Mullingar and Athlone were chosen and an emerging preferred route corridor was selected between Athlone and Galway. A Business Case was also developed to establish a rationale for the full length of the Cycleway from Galway to Dublin.

A Strategic Environmental Assessment, an Appropriate Assessment and a Natura Impact Study for the Dublin to Galway Cycleway were completed by DTTaS in 2016. The notice for adoption of the SEA was published in March 2017.

2 NEED FOR THE SCHEME

2.1 Overview

The development of greenways and cycleways has become increasingly popular on the island of Ireland in recent years with a significant number of projects having been developed driven primarily by local interests.

Tourism policy now recognises the importance of investing in the visitor experience in order to continue to grow tourism including investment in facilities for visitor activities such as greenways and other outdoor recreational activities.

Greenways not only provide opportunities for active travel and recreation in the localities along their routes, but they can also provide economic, social, environmental and health benefits.

In 2013, market research consultants were commissioned by Fáilte Ireland to undertake a Target Cycling Market Survey in Germany, Britain, Netherlands and France. The objectives were to:

- Understand the scale of potential for cycling holidays in Ireland by overseas visitors;
- Investigate the key requirements of the target market for cycling holidays; and
- Understand the characteristics of the target cycling market.

The research identified a core potential market of 19.5 million people with the largest segment from Germany. The key requirements of the target market both internationally and domestically were that the Cycleway would **run through scenic landscapes, offer traffic free cycling and offer a high standard of safety.**

More than 15,000 online surveys were taken with a representative sample of respondents from the targeted markets. Also, since this market research conducted in 2013, it was noted that there has been a significant increase of oversea visitors engaged in walking and cycling activities whilst on holiday in Ireland. According to Fáilte Ireland tourist participation in walking and cycling activities has risen to 2.43 million people in 2018, representing a significant rise from figures recorded in 2013. These figures provide valuable information to support the need for the scheme.

Results from Fáilte Ireland research indicates that there is a growing market for a Galway to Athlone (Dublin) Cycleway, and that a demand has been established. This section highlights how the existing infrastructure currently in place facilitates such a need.

2.2 Existing Infrastructure and Cycleway Network

Galway and Athlone are connected by the M6 Motorway and the R446 (formerly the N6) road. There are other Primary, Regional and Local Roads, linking towns and villages such as Oranmore, Clarinbridge, Athenry, Craughwell, Loughrea, Ballinasloe, Tuam, Gort, Portumna and Shannonbridge.

The Galway to Dublin rail line links Galway and Athlone. There is also an active railway from Athenry to Limerick and a disused line from Athenry to Tuam. A disassembled line also exists from Attymon to close to Kiltullagh.

There are no dedicated cycle lanes in the area, other than a limited network of cycle lanes in the vicinity of urban areas such as Galway and Athlone. All cycling in the area is 'on road'.

The Green Heartlands Cycle Route and Clonmacnoise Cycle Loop are the only two existing cycle trails identified in the area. They are not fully segregated from traffic and use the existing Local Road Network. Two attractive walking trails also exist in the vicinity of Shannonbridge that start at the fortification and continue along the banks of the west side of the River Shannon.

2.3 Existing Journey Times

Cycle journey times in the area are presumed to be normal, with no specific data available for those using on road routes.

2.4 Existing Traffic Conditions

Vehicular traffic flows within the corridor are primarily concentrated on the M6 Motorway and the R446. Both routes have high traffic volumes with lower volumes generally dispersed between Regional and Local Road Network. Some Local Tertiary and Forest Roads have very low volumes of traffic.

The Old Rail Trail Greenway at the Whitegates counter in Athlone recorded a daily flow of over 900 users (cyclists and walkers) in 2019 with an annual usage of over 330,000 Greenway users (see Figure 2.1). This includes both leisure and commuter walkers/cyclists. The Old Rail Trail Greenway recorded approximately 80,000 Greenway users annually outside of Mullingar. It's likely that a significantly higher number use the facility in the immediate environs of Mullingar. Currently there are no counters or cyclist data available to indicate volumes between Galway and Athlone.

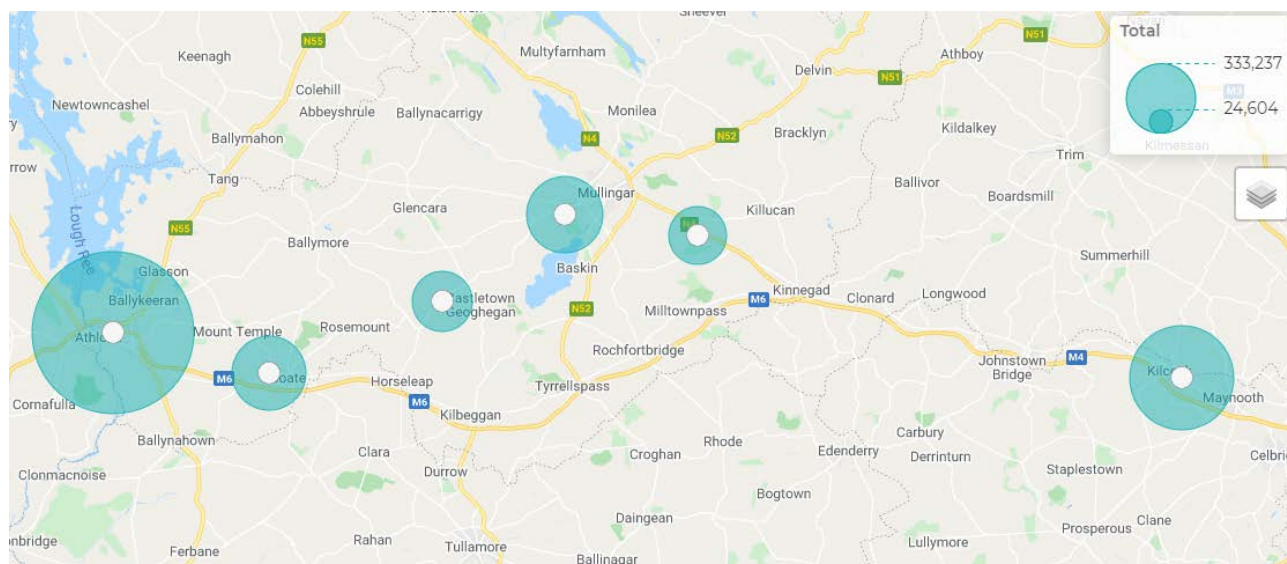


Figure 2.1 – Old Trail Athlone to Maynooth Greenway Counters (2019 Total Users)

2.5 Existing Quality of Service for Cyclists

The Quality of Service for cycleways, as set out in National Cycle Manual is determined through the five needs of a cyclist. There are very few existing cycle facilities between Galway and Athlone, as outlined in Section 2.2, causing significant conflict between motorists and cyclists.

The five needs of cyclists are summarised under the five headings below.

2.5.1 Safety

Cycle networks need to be safe with a good quality surface and adequate segregation in place to avoid any conflicts. Any perception of a lack of safety for users could act as a deterrent to cyclists. There are existing road safety issues for cyclists between Galway and Athlone, predominantly caused by a lack of suitable cycle infrastructure and no/limited segregation.

2.5.2 Coherence

Cycle networks should be logical and continuous with links to main destination centres. Continuity of the route is important on existing infrastructure through junctions, with clear and obvious layouts for cyclists. The level of coherence for cyclists is low between Galway and Athlone with very few dedicated cycle facilities in place.

2.5.3 Directness

Cycle networks for commuters need to be as direct as possible with minimal delays or detours. A positive advantage in terms of journey times should be clear when compared to other modes of transport. For leisure cyclists, this is much less important. There are direct but unsegregated links for cyclists between Galway and Athlone using the National Road Network.

2.5.4 Attractiveness

The environment along a cycle route should be interesting and attractive for both commuter and leisure cyclists. Ancillary facilities such as shelters are important to avoid over exposure to the elements for cyclists. Litter control and continual maintenance to ensure the route is fully clear of debris along with adequate lighting (where needed) are also important factors in providing an attractive route for cyclists. The environment and scenery between Galway and Athlone is attractive but there are no dedicated ancillary facilities in place for cyclists. Safety issues with the existing road network also make the route unattractive for cyclists.

2.5.5 Comfort

Anything that causes discomfort, or a disproportionate amount of effort is likely to result in a cycle facility not being used. Sufficient cycling comfort is achieved through providing effective widths, gradients, drainage and a smooth surface that has minimal interaction with motorists. The level of comfort for cyclists between Galway and Athlone currently is low without any segregation from motorists.

2.6 Existing Road Safety Issues

According to Fáilte Ireland's Strategy for the Development of Irish Cycle Tourism in 2007, it was found that cycling on Irish roads is not perceived to be safe, particularly where cyclists face dangerous bends, fast cars, intimidating HGVs, high traffic volumes and high speeds.

There are road safety issues for cyclists between Galway and Athlone, predominantly caused by a lack of suitable cycle infrastructure and limited segregation. According to RSA statistics from 2005 to 2016, a total of 7 fatal, 24 serious and 193 minor collisions have occurred for on-road cyclists within the four counties of this scheme between Galway and Athlone, as shown in Table 2.1 below.

Table 2.1 – On Road Cyclist Collisions (RSA Statistics: 2005 - 2016)

Collision Type	Galway	Roscommon	Westmeath	Offaly	Total
Minor	126	10	39	18	193
Serious	18	2	3	1	24
Fatal	3	0	1	3	7
Total	147	12	43	22	224

While these accident statistics are useful, it would be expected that accident rates would increase significantly if there was a very large increase in the volume of tourist cycling on the existing road network. This is a result of the highlighted risk of conflict and collision on non-segregated cycling facilities.

2.7 Need for the Scheme

The Target Cycling Market survey conducted by Fáilte Ireland shows that there is significant demand for cycle tourism in Ireland, including from international tourists. These tourists desire Cycleway routes through attractive landscapes that have substantial off-road segregation with lots to see and do. This tourism market nationally and internationally has the potential to generate significant revenue.

While the primary need for the route is a tourist amenity and income generation for those along the route, the scheme can also facilitate some commuter cyclists as it connects a number of urban centres. A safe and segregated Cycleway close to employment centres and schools and colleges would be very attractive to those who wish to cycle to work and students.

The region between Athlone and Galway is predominantly rural, with limited local employment opportunities and tourist enterprises. A large new tourism product, such as a cycleway presents a good opportunity to increase local employment opportunities within the rural communities of the region.

There is clear evidence that there is a market for the Galway to Athlone Cycleway and that there is a need for the scheme.

3 STRATEGIC FIT AND PRIORITY

3.1 Overview

This section outlines policies relevant to the development of the Galway to Athlone Cycleway. A summary is given below of the relevance of both Irish and European policies to this scheme, along with potential implications for the project.

3.2 European Policy Context

3.2.1 The European Cycle Route Network Eurovelo

Eurovelo is a European Network of long-distance Cycling Routes that promotes a sustainable form of cycle tourism in Europe. It's planned that the Galway to Athlone Castle Cycleway will facilitate the Eurovelo Capitals Route. The Eurovelo study issued in 2012, by the European Parliament's Committee on Transport and Tourism, incorporated existing and planned cycle routes into a single European network, as shown in Figure 3.1, below.

This study highlights the key reasons for cycling to be for health, leisure and educational reasons. It determined that the key characteristics of a long-distance cycle route are safety, ease of use, route variety and the availability of accommodation / catering facilities. This aligns with the market research conducted by Fáilte Ireland (section 3.3) and similarly the National Cycle Manual, in relation to the key principles of cycle corridor development. The study also highlights that the most important aspects of cycling infrastructure was segregation from traffic, clear signage and sightseeing information.



Figure 3.1 – Eurovelo Network

3.3 National Policy Context

3.3.1 Strategy for the Future Development of National and Regional Greenways

The Strategy for the Future Development of National and Regional Greenways issued in July 2018 was prepared by DTTAS on behalf of the Government of Ireland. The objective of this Strategy is to assist in the strategic development of National and Regional Greenways in appropriate locations, constructed to an appropriate standard, in order to deliver a quality experience for all Greenway users. Over the next 10 years, the strategy aims to increase the number and geographical spread of Greenways around the country, to be utilised as a visitor experience and recreational amenity.

The focus of the strategy is on the potential of Greenways and cycle tourism to act as economic drivers in local areas by capitalising on the great tourism potential, that was identified by the market research carried out by Fáilte Ireland. To achieve these objectives, the DDTaS are to ensure that project promoters will work with Local Communities, Local Landowners, Local Authorities and other relevant State Bodies and organisations to deliver:

1. A Strategic Greenway network of national and regional routes, with several high capacity flagship routes that can be extended and/or link with local Greenways and other cycling and walking infrastructure;
2. Greenways of scale and appropriate standard that have significant potential to deliver an increase in activity tourism to Ireland and are regularly used by overseas visitors, domestic visitors and locals thereby contributing to a healthier society through increased physical activity;
3. Greenways that provide a substantially segregated off road experience linking places of interest, recreation and leisure in areas with beautiful scenery of different types with plenty to see and do;
4. Greenways that provide opportunities for the development of local businesses and economies; and
5. Greenways that are developed with all relevant stakeholders in line with an agreed code of practice.

The Galway to Athlone Cycleway is a high capacity flagship route with the potential to appeal to overseas and domestic visitors as well as locals. The area between Galway and Athlone offers attractive scenery and plenty to see and do. There also appears to be plenty of scope for the development of local tourism-based industry in the area.

The strategy recommends that the preferred model is for future Greenways to use lands already available in the undisputed ownership or control of the State, either through Government Agencies, Government Departments or Local Authorities.

As there are limited opportunities to use land in State ownership within the Galway to Athlone area for Greenways, the route will be required to traverse land that is in private ownership. The strategy outlines that where Greenways are planned in areas of private land, they should be designed to traverse field boundaries and hedge lines, to avoid severance where possible. It is essential that proposals and routes are developed in a consultative and proactive manner with the affected landowners, that is sensitive to their needs, that maximises their support for, and goodwill towards the proposed Greenway.

3.3.2 National Cycle Policy Framework (2009-2020)

The National Cycle Policy Framework was prepared by Smarter Travel and commissioned in 2009 by the Minister for Transport. The vision of this Framework is to “create a strong cycling culture in Ireland”. It sets out objectives and actions aimed to ensure the development of a cycling culture where 10% of all journeys in Ireland will be by bike. A specific objective of this Framework is for the provision of designated rural cycle facilities, especially for tourist and recreational cycling.

The Framework identifies the need for inter urban cycling routes in the form of a National Cycling Network that delivers high quality routes to encourage cycling for transport, leisure and recreational purposes. This policy recommends that cycle friendly planning principles are to be incorporated into all national, regional and local plans.

3.3.3 National Cycle Network Scoping Study

This scoping study was prepared by Smarter Travel and commissioned in 2010 by the Minister for Transport, following the specific objectives outlined in the National Cycle Policy Framework. An advisory group was set up for this study with members from local authorities, Fáilte Ireland, NTA, OPW and Coillte, in order to agree a vision for the National Cycle Network. The vision identified by this advisory group was to:

“Develop a National Cycle Network that will allow users to cycle between the main urban areas throughout the country. The network will be built to best practice standard, follow routes that maximise the number of potential users and its attractiveness to users, facilitate access for all, and ensure that short and long trips can be engaged in. The routes will, where possible, avail of existing routes and State-owned lands, share use with walking and form the basis for linkages to more comprehensive rural and urban local networks”.

The Study identified an overall framework for the delivery of some 2,000km of high-quality cycle corridors, divided into 13 potential route corridors between urban areas with a population of over 10,000. Key urban areas for inclusion on the proposed cycle route between Galway and Dublin include Athlone, Ballinasloe and Oranmore. These routes are intended to provide a skeleton for National Cycleways to be developed along with potential links between these corridors, particularly where existing infrastructure allows cost effective delivery.

The study was superseded in 2018 with the publication of the Greenway Strategy.

3.3.4 Fáilte Ireland Strategy for the development of Irish Cycle Tourism

Fáilte Ireland’s Strategy for the Development of Irish Cycle Tourism was produced in 2007 and observed that cycle tourism had been in decline since 2000 in Ireland. Research conducted as part of this Strategy found that cycling on Irish roads is not perceived to be safe, particularly where cyclists face dangerous bends, fast cars, intimidating HGVs, high traffic volumes and high speeds.

The Strategy identified the following needs for cycle tourists:

- Safe places to cycle and consideration from other road users;
- Attractive routes with good scenery;
- Well-connected and signposted routes and destinations avoiding long detours;
- Opportunities to visit local attractions and specific places of interest;
- Food, accommodation and refreshments available at intervals, which reflect comfortable distances for stopping off / overnight stops;
- Accessible maintenance and repair facilities;

- Routes to be promoted on maps and websites including route planner facility; and
- Easy access to alternative cycle-friendly modes of transport.

As part of the Strategy, it is stated that “of particular significance is the need to address the imbalance in the development of the visitor economy and the associated need to engage in long-term planning for the development of rural areas”. This highlights that the development of cycle tourism presents an opportunity to bring the economic benefits of tourism to rural areas of Ireland.

The area between Galway and Athlone is generally rural, and currently does not receive an inordinate number of visitors. It would seem well matched with the general principle of balancing the visitor economy and promoting the development of rural areas and business opportunities for people in these areas.

3.3.5 National Planning Policy Framework

The National Planning Framework (2018) prepared by Rialtas na hÉireann is the Government’s plan to cater for the extra one million people that will be living in Ireland, the additional two thirds of a million people working in Ireland and the half a million extra homes needed in Ireland by 2040.

The Framework focuses on:

- Growing our regions, their cities, towns, and villages and rural fabric;
- Using state lands for certain strategic purposes; and
- Better outcomes for communities and the environment, through more effective and coordinated planning, investment and delivery.

As a strategic development framework, Ireland 2040 - Our Plan sets the long-term context for our country’s physical development and associated progress in economic, social and environmental terms and in an island, European and global context.

The vision for Ireland in 2040 is:

- For the highest possible quality of life for people and communities, underpinned by high quality, well managed built and natural environments; and
- Sustainable self-reliance based on a strong circular economy and significant progress towards a low carbon, climate-resilient society while remaining an open, competitive and trading economy.

Some relevant National Policy Objectives in support of the proposed Cycleway include:

- National Policy Objective 16 - Target the reversal of rural decline in the core of small towns and villages through sustainable targeted measures that address vacancy and deliver sustainable reuse and regeneration outcomes;
- National Policy Objective 21 - Enhance the competitiveness of rural areas by supporting innovation in rural economic development and enterprise through the sustainable diversification of the rural economy into new sectors and in particular those with a low or zero carbon output;
- National Policy Objective 22 - Facilitate the development of National Greenways / Blueways and Peatways Strategy which prioritises projects on the basis of achieving maximum impact and connectivity at national and regional level; and
- National Policy Objective 27 - Ensure the integration of safe and convenient alternatives to the car into the design of our communities, by prioritising walking and cycling accessibility to both existing and proposed developments and integrating physical activity facilities for all ages.

3.4 Regional Policy Context

3.4.1 Northern and Western Regional Assembly Regional Spatial and Economic Strategy (2020)

The Northern and Western Regional Assembly made the first Regional Spatial and Economic Strategy (RSES) for the Northern and Western Region in January 2020. The Northern and Western Region includes all of Counties Galway and Roscommon.

The RSES supports the provision of the Dublin to Galway Greenway, and also an Oranmore-Galway-Bearna greenway, through its specific objectives, as follows:

RPO 3.6.13 The Assembly supports the delivery of a strategic Greenway Network for the GTS to include National Dublin to Galway Cycleway, Oranmore to Bearna Coastal Greenway and the Galway to Clifden Greenway (S/M)

RPO 3.7.4 Support the development of a cross-sectoral approach to promote Athlone as a key tourism destination in the Midlands, building on Fáilte Ireland's Hidden Heartlands brand and the forthcoming Shannon Tourism Masterplan to develop the recreation and amenity potential of waterways including the River Shannon and Lough Ree and the development of a greenway network including the Galway to Dublin Cycleway.

The RSES addresses tourism in detail and provides a Tourism Strategy. Key elements are listed as:

A tiered hierarchy of Tourism provisions in both rural and urban areas, to support the sustainable development of 'Destination Towns', following Fáilte Ireland's Development Guidelines for Destination Towns.

Additional tourist supporting leisure and amenity infrastructure in the areas of recreation, entertainment, culture, catering, accommodation, transport and water services.

Explore shared provision of access, parking, public transport to designated key rural sites for target activities (e.g. walking, cycling, water sports and golf).

Make the best use of locally distinctive cultural attributes, bringing a unique visitor experience (language, music, crafts, arts, food).

New proposals for activity tourism, particularly in rural areas, National Park's, uplands, coasts and rivers.

Proposals for county-based monitoring and management structures. This will allow for the identification of threats/effects on popular sites, and mitigation where necessary.

Specific tourism objectives are set out in The RSES for the 'Hidden Heartlands' as follows:

RPO 4.12 Develop the water-based leisure sector in the region in a sustainable manner making the best use of existing and planned infrastructure and resources, in a manner that is sensitive to the natural and cultural heritage resources.

RPO 4.13 The Assembly supports the implementation of the Shannon Tourism Masterplan and the securing of adequate resources and investment to achieve this.

RPO 4.14 Promote the development of integrated walking, cycling and bridle routes throughout the Region as an activity for both international visitors and local tourists in a manner that is compatible with nature conservation and other environmental policies.

RPO 4.10 To ensure Orientation and Information Points targeted at 'Slow Tourism' market is provided at key Towns, such as Carrick on Shannon, Athlone, and Ballinasloe as an enabler for increasing bed-nights, and visitor numbers.

RPO 4.11 To upgrade Public Transport infrastructural facilities in Destination Towns, including the provision of Transport Hubs/Links, and additional accommodation.

The Galway to Athlone cycleway is a good strategic fit to these objectives and strategy.

3.5 Local Policy Context

3.5.1 Galway County Development Plan

The Galway County Development Plan (2015-2021) outlines policies to develop its recreation and amenity base to increase tourism potential. Economic Tourism and Development Objective 14 aims to support the provision of tourism infrastructure through the support of Greenway amenities.

The Plan also highlights its support to develop “the National Cycle Route between Dublin, Ballinasloe, Galway City and Clifden along a mostly offline route”.

3.5.2 Roscommon County Development Plan

The Roscommon County Development Plan (2014-2020) highlights policies and objectives that encourage local investment in safe cycleways, secure parking for bicycles and rented bicycles in the vicinity of existing developments.

Policy 4.10 and Objective 4.21 of the Plan specifically outlines the support and provision of a Cycleway through south Roscommon as part of the Galway to Dublin Cycleway Scheme. The plan also promotes via the developmental management process that proposed public offices and commercial developments provide bicycle parking along with showering facilities for cyclists (Objective 4.15).

It was noted that the plan emphasises on the modal shift required to alternative means of travel such as public transport, cycling and walking, presents significant challenges at local levels in rural counties such as Roscommon.

3.5.3 Westmeath County Development Plan

The Westmeath County Development Plan (2014-2020) highlights policies and objectives that promote walking and cycling routes as sustainable modes of transport (Objective P-TR2 & P-WC1).

The plan supports the provision of a Cycleway between Mullingar and Athlone, as part of the National Cycleway Network (Objective P-WC2 & P-WC6) and wishes to further the development of an integrated cycle network in Athlone (O-WC1 & O-WC4).

It was noted that the new draft Westmeath County Development Plan (2021-2027) also supports the development of the Galway to Dublin Cycleway through Athlone (CPO 5.14) as a key tourist destination in the midlands.

3.5.4 Athlone Town Development Plan

The Athlone Town Development Plan (2014-2020) highlights policies and objectives that support the provision of a cycleway and walkway in Athlone (P-WC7). It is an objective of this plan to provide a new pedestrian and cycleway bridge across the River Shannon, in conjunction with the development of the Dublin Galway National Cycle Network (O-WC15).

3.5.5 Offaly County Development Plan

The Offaly Development Plan (2014-2020) was reviewed due to the potential corridor connection to Shannonbridge located within the area for the scheme. This Plan includes policies to provide cycleways and walkways as part of new developments.

It also further investigates the potential development of trails within County Offaly to include a mixture of walking and cycling, along with the provision of adequate services along these trails.

3.5.6 Galway City Development Plan

The Galway City Development Plan (2017–2023) highlights that there is “now a demand for coastal and recreation facilities on the east side of the city”. The plan aims to “ensure the reservation of a substantial bank of land for recreational purposes” and for potential future “coastal walks to Oranmore”.

There are a number of specific objectives contained within the Plan in relation to an improved cycle network and developing a strategic coastal Greenway from east to west linking the riverside walkways (Policy 3.6 & 4.5.1).

The Plan also includes reference to the Oranmore to City Centre Greenway connecting with the Galway to Dublin Cycleway, as shown in Figure 3.2 below.



Figure 3.2 – Galway City Proposed Cycle Network

3.6 Specific Tourism Initiatives

Fáilte Ireland have developed a number of regional tourism brands, as shown in Figure 3.3 below, presenting four distinct tourist offerings: Dublin; Ireland's Ancient East; Ireland's Hidden Heartland; and the Wild Atlantic Way.

These brands are used to promote and market tourism in the regions both nationally and internationally. The brands capitalise on the particular strengths and attractions of the regions.



Figure 3.3 – Fáilte Ireland Regional Brands

3.6.1 Wild Atlantic Way Region

The Wild Atlantic Way is one of Fáilte Ireland's signature projects to rejuvenate Irish tourism. The brand encompasses the entire west coast of Ireland. The brandings goals are to

- *assist in increasing visitor numbers, dwell time, spend and satisfaction along all parts of the route*
- *re-package the Atlantic seaboard as a destination to overseas and domestic visitors*
- *improve linkages between, and add value to, a range of attractions and activities*
- *improve on-road and on-trail interpretation, infrastructure and signage along and around the route*
direct visitors to less-visited areas
- *...assist businesses, agencies, local groups and other stakeholders along the area to work together*
- *reinforce the particular strengths and characteristics of all of the areas located along the west coast, while offering the visitor one compelling reason to visit*

The western section of the Galway to Athlone route will be within the Wild Atlantic Way region. It will help in achieving these goals, in particular by providing an attractive tourism product in the Galway area, linking well with the other cycling destinations, and directing visitors away from the more heavily visited areas directly on the coast.

3.6.2 Irelands Hidden Heartlands

Fáilte Ireland's brand destination 'Ireland Hidden Heartlands' presents significant opportunities for counties Roscommon, Leitrim, west Cavan and east Galway rebranding the midlands as 'Ireland's Hidden Heartlands' as a way to boost tourism in the area. The area extends beyond the northern and western region into County Longford and parts of counties Westmeath, North Tipperary and Offaly.

The River Shannon will be a central focus of the brand, and a 'Shannon Masterplan' is proposed to focus tourism concentration on and around the river and in surrounding towns. It will focus on the River Shannon; the development of new food networks and trails and the creation of new walking hubs are part of the campaign to attract a larger number of visitors. The plan is to entice visitors with the area's walkways and lakes, and the campaign will promote activities like walking, cycling, fishing and boating.

It is expected that the Galway to Athlone cycleway will be able to help achieve these objectives and integrate well into the overall tourism plan for the region.

3.6.3 Shannon Masterplan

The draft Shannon Masterplan (2020), led by Waterways Ireland, sets out an integrated framework for sustainable tourism development along the Shannon to promote it as a compelling tourism destination within Ireland's Hidden Heartlands. This plan considers strategic connectivity with the Galway to Dublin National Cycleway as an exceptional opportunity for visitors to be active in nature.

Indicative trails highlighted for development by this Masterplan include a cycle route from Athlone to Shannonbridge which may also form part of the Galway to Dublin National Cycleway.

3.7 Conclusion

This scheme is well supported by policies at all levels. Tourism is strongly emphasised as a source for economic development in the region. Internationally there is now an ever growing need to support more sustainable forms of transport and tourism, that contribute to the reduction of emissions and combat climate change.

Policy makers in Ireland and Europe are providing strong support towards cycle tourism. The policies and plans outlined above aim to:

- Increase popularity of cycling in Ireland;
- Contribute to a healthier society through increased physical activity;
- Provide substantially segregated off road cycling experiences linking places of interest;
- Develop some 2,000km of high-quality cycle corridors that form a National Cycling Network;
- Improve infrastructure for recreational cycling through greater capital funding into the tourism sector;
- Use existing or disused suitable infrastructure and public lands, where possible in the development of Greenways;
- Consult in a proactive manner with landowners to maximise their support for, and goodwill towards the proposed Greenway;
- Provide opportunities for the development of local businesses and economies through an increase in active tourism, particularly in rural Ireland; and
- Establish Ireland as a premier destination for recreational tourism globally, while contributing towards the Eurovelo network of long-distance transnational cycling routes.

4 SCOPE, CONSTRAINTS AND INTERFACES

4.1 Scope of the Project

This scheme forms part of the Galway to Dublin Cycleway that will be an entirely traffic free route designed exclusively for the use of pedestrians and cyclists. The Galway to Athlone section will commence at Ballyloughane Strand on the east side of Galway City and end at Athlone Castle in County Westmeath.

The Cycleway will be low key in its nature and have a low impact on the landscape. It will consist of a suitable pathway of adequate width that will use public land and follow natural topography where possible.

The preliminary geographical area for examination is large enough to include all reasonable route options for consideration between Galway and Athlone. The area in question, shown in Figure 4.1 below, ideally should not be exceeded without compromising the directness and length of the route. This is based on the maximum desired scale of the Cycleway (see section 4.2.3), identified through international market research, and the desire to connect to larger towns at reasonable intervals.

The area extends from the west side of Ballyloughane Strand along the coastline of Galway Bay to just west of the Shannon River in Athlone. The most southern extremity extends to Lough Derg to capture available amenities and recreational facilities offered in Portumna. The most northern point extends as far as Tuam for consideration.

It is considered that a route from Galway to Athlone should use Ballinasloe as a common service centre. This is recommended by studies to connect large urban centres and Ballinasloe is the next largest urban centre within the area behind Athlone and Galway. The Galway County Development Plan also supports development of “the National Cycle Route between Dublin and Galway City” through Ballinasloe.



Figure 4.1 – Galway to Athlone Cycleway Scheme Geographical Area

4.2 Constraints

Constraints to the development of the scheme relate to both the natural and human environment. These serve to inform the selection of a suitable corridor.

The natural constraints within the scheme area include the topography, waterways and important ecological sites that pose a constraint in terms of their protection and their sensitivity to disturbance. The human environment constraints include agricultural activities, land ownership, Archaeology, Architecture and Cultural Heritage amongst others.

The Cycleway will be unobtrusive in its nature and have a low impact on the landscape. It will use public land and follow natural topography where possible. It will have limited cuttings and embankments, unlike a road or railway which have demanding geometric design constraints.

4.2.1 Landownership / Farming

The preferred model is for future Cycleways to use lands already available in the undisputed ownership or control of the State, either through Government Agencies, Government Departments or Local Authorities. The advantage of this includes certainty of permanent unrestricted access, clarity in relation to liability for any insurance claims and certainty of responsibility for maintenance and upkeep. The National Cycle Network map of existing cycle routes, public lands and infrastructure of potential value to the scheme is shown in Figure 4.2 below.

There is limited public land available within the Galway to Athlone area, suitable for the construction of a Cycleway. The proposed Cycleway will be required to traverse land that is in private ownership. The majority of private land for consideration is currently used for agricultural purposes.

In areas of private land, the Cycleway will be designed to follow field boundaries and hedge lines, to avoid severance where possible along with houses and farmyards. As the geometry of a Cycleway can be relatively flexible, agricultural impacts can be much less severe than impacts from road projects, for example. The footprint of land needed for the Cycleway is also likely to be comparatively small.

It is essential that proposals and routes are developed in a consultative and proactive manner with the potentially affected landowners, that is sensitive to their needs, and that maximises their support for, and goodwill towards the proposed Cycleway. A diverse range of concerns raised by 567 Irish farmers in a recent study on routing of Cycleways, are summarised in Table 4.1 below.

Issue of Concern	Primary Concern	Secondary Concern	Tertiary Concern
Insurance	200	123	80
Farm Operations	166	105	90
Nuisance	85	115	111
Crime	80	119	84
Privacy	19	43	83
Planning	18	32	56
Other	6	3	1

Table 4.1 – Survey results of 567 Farmers Concerns with respect to Greenways (E. McGurk et al)

Some aspects of Landownership may provide opportunities for development of the Cycleway. Bord na Móna owns very large tracts of land in the study area. From 2020, an accelerated 'Exit from Peat' is planned by the government, involving an extensive Bord na Móna bog rehabilitation program. This program will rehabilitate 77,000 hectares of bogs used for harvesting peat for electricity generation to a high standard, which may present additional lands for consideration in this Scheme.

The Strategic Framework for The Future use of Peatlands (BnM 2016) states that '*Recreation and tourism have long been seen as viable activities with which to diversify the rural economy and to create additional employment. The potential of cutaway peatland as recreation and tourism attractions has been recognised*'.



Figure 4.2 – National Cycle Network Map of Existing Infrastructure and Public Lands

4.2.2 'Lots to see and do'

Future Greenways are required to link places of interest and promote recreation in areas that have beautiful scenery with plenty to see and do. Fáilte Ireland's research also indicates that visitors cycling while on holidays want their cycling routes to be scenic and have lots of other things to see and do. A Cycleway should also have towns or villages along it, with good visitor facilities, including restaurants, accommodation and attractions.

The Galway to Athlone corridor contains a rich cultural landscape offering a variety of amenities and attractions, with lots to see and do. Galway City and Athlone are both strong tourist destinations. Their rural hinterland is characterised by attractive if unspectacular scenery, generally small farmsteads, dispersed rural dwellings and historic market towns.

The ancient monastic site of Clonmacnoise is a major attraction in the region. It is an unparalleled and outstanding example of a relict early medieval insular monastic city unobscured by modern building development. Currently on the tentative list for UNESCO World Heritage Sites, it is set within a superlative semi-natural landscape that deepens its spiritual qualities, adding greatly to its authenticity and integrity.

Other areas of interest include the Battle of Aughrim Site, Oranmore Castle, Athenry Norman Castle, Coole Park, Portumna Castle, the historic bridge at Shannonbridge, Athlone Castle and the River Shannon. The Shannon system is the principal water body in the area where leisure ferry services could add value to the scheme. The river is an important mixed fishery with both game and coarse angling opportunities.

4.2.3 Length

The Target Cycling Market survey conducted by Fáilte Ireland indicates that the length of the Cycleway is very important in attracting international cycling tourists. Cyclists will typically wish to partake in a weeklong holiday. The minimum length required for a cycle route to be marketable internationally is 200 km. Ideally a route should be no longer than 300 km. The route from Dublin to Athlone is approximately 130km long. The Galway to Athlone section should ideally be around 120km long to give an overall length of 250km.

If a longer route is necessary to link with any significant attractions, then this will be considered. However, a relatively direct route from Galway to Athlone is preferred unless there is a compelling reason to do otherwise. A direct route will have a lower environmental impact, lower cost and is likely to impact on fewer private landowners.

The route should have reasonable distances between towns and places of interest. This will ensure that both short and long trips can be catered for.

4.2.4 Ecology

4.2.4.1 Designated Sites and Protected Areas

Special Areas of Conservation (SAC), Special Protection Areas (SPA), Natural Heritage Areas (NHA) and Proposed Natural Heritage Areas (pNHA) are present within the scheme area, as shown in Figure 4.3 below. These sites include the River Shannon Callows, Rahasane Turlough, Monivea Bog, Slieve Aughty Bog and Galway Bay.

The designated areas can act as attractions due to their ecological features.

A Cycleway close to these sites must be implemented sensitively to protect these natural habitats, particularly at any crossing or interaction points, especially at protected waterbodies.

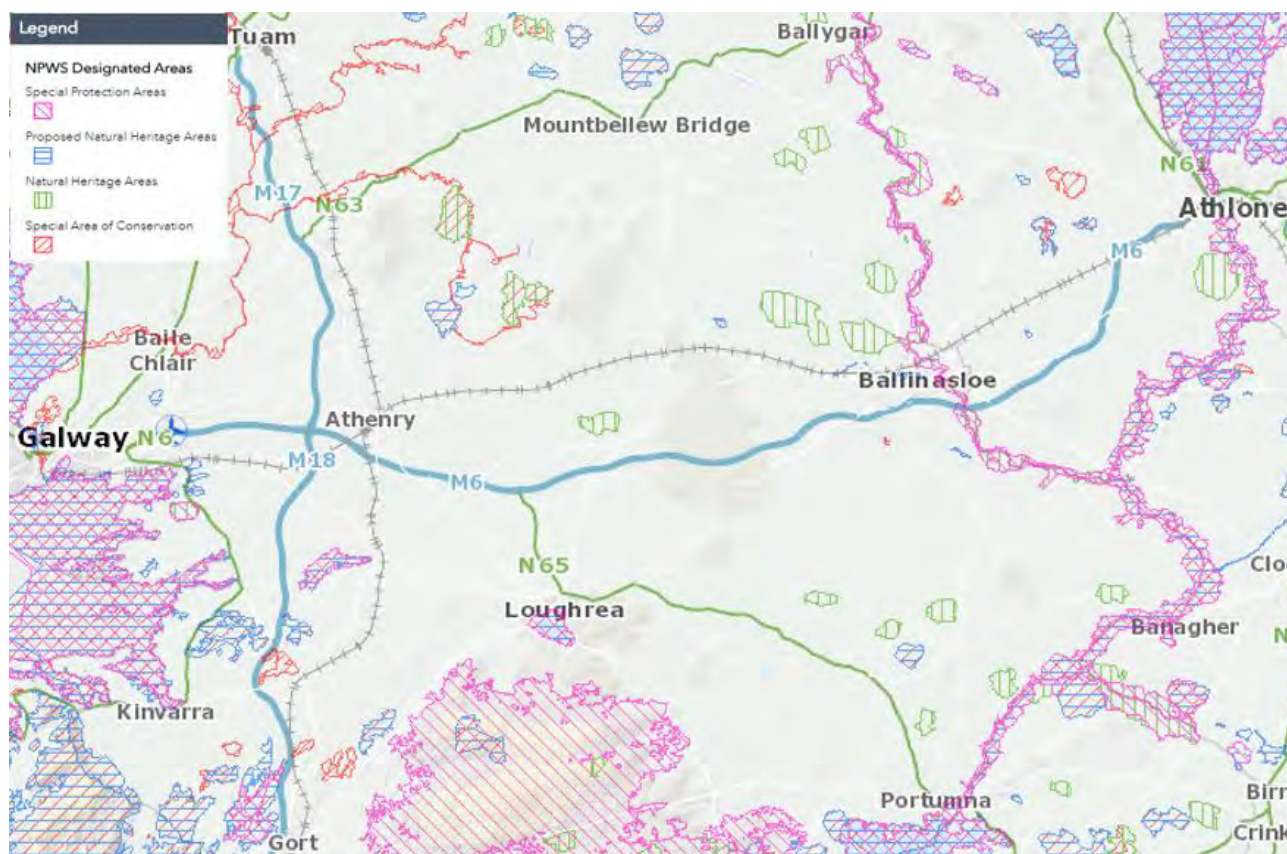


Figure 4.3 – NPWS Designated Sites and Protected Areas

4.2.5 Archaeology, Architecture & Cultural Heritage

The scheme area offers an abundance of interesting Archaeological, Architectural and Cultural Heritage experiences. The archaeological sites are very diverse providing ample opportunities for visiting historic sites and monuments such as burial mounds or standing structures. The more significant archaeological sites and monuments within the area include Oranmore Castle, Kilcornan House, Athenry Norman Castle, Dunguaire Castle, the Battle of Aughrim Centre, Portumna Castle, Athlone Castle and the monastery at Clonmacnoise.

Significant elements of Architectural Heritage are mainly concentrated within towns and villages where protected structures are predominantly sited. Some can also be seen dispersed across the rural landscape including cottages, farm buildings, churches, schools and other types of buildings. Architectural Conservation Areas within the area include the town centres of Oranmore, Clarinbridge, Athenry, Craughwell, Loughrea, Ballinasloe, Tuam, Gort, Portumna and Athlone.

A strong cultural heritage is evident within the area through the population's identity and expression of traditions. This is shown through annual events such as the Clarinbridge Oyster Festival and the Ballinasloe horse fair. Galway City and County are hosting the European Capital of Culture for 2020. This is a year that will see an extraordinary showcase of events highlighting the richness and diversity of Galway's culture.

Other large events include the world-renowned Galway Racing Summer Festival. This is one of the biggest horse race meetings in the world that boasts superb hospitality, entertainment, fashion and an electric atmosphere that attracts visitor from Ireland and abroad. Such annual events and festivals can offer a unique opportunity for Greenway users to engage directly with the local population in the area.

4.2.6 Topography

The topography of the area is relatively low lying and flat, with the majority of land cover consisting of farmland and peat bog. High ground is located to the east of Loughrea, just south of the R446 (old N6). The Slieve Aughty Mountains south of Loughrea are close by. The Esker Riada runs from near Clonmacnoise to the sea, south of Galway City.

The proposed Cycleway will have few cuttings and embankments, unlike a road or railway which have demanding geometric design constraints. It is considered that the topography of this area will ideally be suitable for leisure cycling.

4.3 Interface

The Cycleway is expected to interact with existing and proposed infrastructure. In relation to the existing road network, the M6 Motorway and the R446 (old N6) along with other Regional and Local Roads could cause some significant constraints for the Cycleway.

There are currently good public transport links between the large towns with Oranmore, Athenry, Craughwell, Gort and Ballinasloe serviced by both bus and rail links. Additionally, there is good bus links to other large towns such as Loughrea, Tuam and Portumna. However, there is also limited bus services to smaller villages within the area, along with no rail service.

The interface and transition of the Cycleway in the vicinity of town or villages will need careful consideration to avoid any conflict between Greenway users and motorists. Any crossings of the active rail lines between Galway and Athlone and between Athenry and Limerick would be significant constraints. The Cycleway is also expected to link with the existing Green Heartlands Cycle Route in county Roscommon.

The National Cycle Network Scoping Study calls for other cycleways in the area. These include the Connemara Greenway connecting Galway to Clifden, the Galway to Tralee corridor and the Limerick to Carrick-on-Shannon corridor passing through Athlone. It will be desirable to eventually link these and the Galway Dublin Cycleway cycleways together. The Galway to Athlone Cycleway will connect to the Old Rail Trail Athlone to Mullingar Cycleway through a new Shannon Cycle Bridge in Athlone. The project under consideration in this brief terminates at Ballyloughane, in the suburbs of Galway. A further link from Ballyloughane to Eyre Square is planned as a separate project.

5 SCHEME OBJECTIVES

5.1 Overview

This section of the report sets out the objectives for the Cycleway. Based on the deficiencies of the existing network for cyclists, as outlined in Section 3 and responding to the aspirations of European, National and Local Policy as outlined in Section 2, a series of defined objectives have been developed and are presented in the following sections. The objectives have been prepared using the framework of the Greenway Strategy, and the Common Appraisal Framework.

5.1 Greenway Strategy Objectives

The scheme will take cognisance of the 5 'S' criteria set out by the Government of Ireland for developing Greenways, i.e. the route should be Scenic; Sustainable; Strategic; with lots to See and Do; and Substantially Segregated with Shared use. Requirements for these five criteria are detailed below:

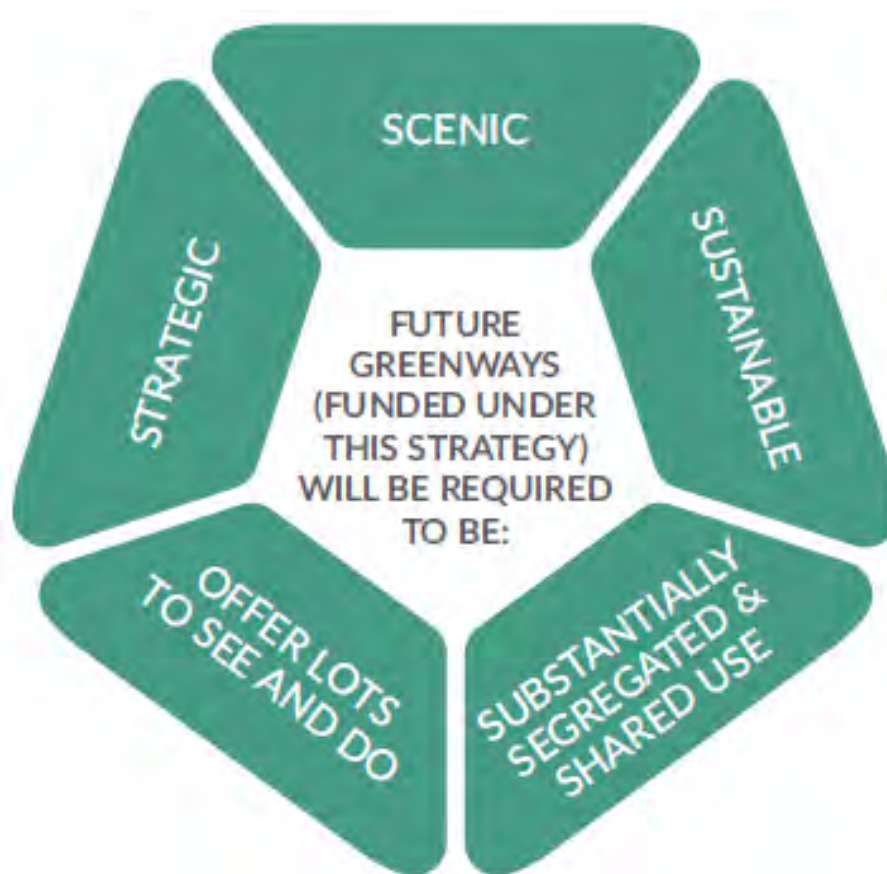


Figure 5.1 – National Greenway Strategy Objectives

5.1.1 Scenic

The Galway to Athlone corridor has many scenic locations that can provide the type of memorable experience cycling and walking tourists look for. While the area is generally low lying, there are some elevated areas, that offer scenic views across the landscape. These high points among some others could be established as scenic focal points with the development of potential viewing platforms that add value to the Greenway.

Away from specific viewpoints, the area is characterised by pleasant if unspectacular scenery of green rolling countryside and low intensity agricultural landscapes.

It will be an objective in the planning of the Galway to Athlone Cycleway to route through the more scenic areas where possible, while also providing a variety of landscapes for the user.

5.1.2 Sustainable

This Greenway is to provide opportunities for the development of local businesses and economies in the area. It will promote cycle tourism which has a reputation of being eco-friendly and sustainable. There is also a growing need to provide forms of tourism that contribute to a reduction of carbon and transport emissions and promote the healthy lifestyles that this Greenway can offer.

It will be an objective in the planning of the Galway to Athlone Cycleway to ensure that construction and operation of the Cycleway is carried out in a sustainable manner.

5.1.3 Strategic

This scheme will form part of a strategic network of Greenways that connect main urban centres. It will have links to other existing and future Greenways, along with connections to existing cycling and walking infrastructure. It will connect to the existing Athlone to Maynooth Greenway to form part of a longer strategic route that will eventually connect Galway to Dublin, and will facilitate the Eurovelo Capitals route. It will also connect to the Atlantic Route cycleway. This Greenway developed from the west coast of Ireland to the east will greatly enhance tourist activities for international and domestic visitors, delivering strategic opportunities for local economies.

It will be an objective in the planning of the Galway to Athlone Cycleway to link effectively to other tourist and transport facilities.

5.1.4 Offer Lots to See and Do

The Galway to Athlone area has towns with good visitor facilities including restaurants, accommodation and attractions. Connecting these facilities along with other attractions in more rural areas (Section 4.2.2) will ensure the Greenway offers its users lots to see and do.

It will be an objective in the planning of the Galway to Athlone Cycleway to route through areas that are well served by existing facilities, while also considering that such facilities can also develop organically following the establishment of the cycleway.

5.1.5 Substantially Segregated & Shared Use

Under this strategy, Greenways must be substantially segregated from vehicular traffic. This requirement is key to providing a good quality of service that ensures Greenway users have a safe and enjoyable experience. The provision of segregated facilities is key to attracting international cyclists to Ireland. It is also essential to compete with other international Greenways that are established as premier cycle holiday destinations.

It will be an objective in the planning of the Galway to Athlone Cycleway to provide a fully segregated cycle route. However, it is recognised that it may be impractical to achieve full segregation over the entire route length, especially in more urban areas.

5.2 Common Appraisal Framework Criteria

The framing of scheme objectives has been undertaken in accordance with the guidance provided in the TII Project Appraisal Guidelines (PAG Unit 3.0: Project Brief). This recommends that scheme objectives are established which fall under the criteria included in the Common Appraisal Framework, which are:

- Economy;
- Safety;
- Physical Activity;
- Environment;
- Accessibility & Social Inclusion; and
- Integration.

These criteria in the context of the Cycleway are briefly discussed below. The objectives that follow from the Greenway Strategy, as described in 5.1 above, are listed again in this section, under the most appropriate heading, and shown in **bold**.

5.2.1 Economy

The Cycleway will facilitate the Eurovelo Network of long-distance cycling and the National Cycle Network in Ireland. These networks aim to promote cycle tourism and act as economic drivers in local areas, by capitalising on the great tourism potential that these cycling networks can offer.

The value of cycle tourism in Europe is approximately €54 bn per year, with longer distance cycle tourists generally spending on average €353 each per trip and day trip cyclists spending €16 per day (Lumsdon et al., 2009).

According to Fáilte Ireland figures from 2018, 450,000 visitors cycled while on holiday in Ireland, making it the second largest tourist activity after walking. It is projected that these figures will grow by 4% per annum to 2028.

The Cycleway will have beneficial impacts as it will attract people to the area. This will have a ripple effect for tourism businesses including hotels, restaurants, shops, cafés, etc. In order to achieve these benefits, it is necessary to attract the prospective users to the Cycleway in the first place. Meeting the Greenway Strategy objectives described above is fundamental to ensuring these users choose to visit the Cycleway rather than the many other recreational opportunities elsewhere in Europe and beyond. It follows that many of the Greenway strategy objectives can also be classed as economic objectives.

Key economic objectives are:

EC1 – To increase the economic contribution of tourism to the Irish economy, by increasing the numbers of international visitors to the area and delivering a cycleway that is attractive by international standards;

This can be achieved by:

- Routing the Cycleway through the more scenic areas where possible, while also providing a variety of landscapes for users;
- Routing the Cycleway through areas that are well served by existing facilities, while also considering that such facilities can also develop organically following the establishment of the Cycleway; and
- Providing a fully segregated cycle route which caters for low speed, family-oriented cycling activities, with short daily distances, and lots of tourism activities along the way each day. However, it is recognised that it may be impractical to achieve full segregation over the entire route length, especially in more urban areas.

EC2 - To create local employment opportunities and wealth through new and expanded enterprises;

EC3 - To deliver the Cycleway in a cost-effective manner and deliver real value for money; and

EC4 - To encourage modal change to non-motorised travel modes, thereby reducing congestion and delivering travel time savings.

5.2.2 Safety

The key safety objectives are:

- S1 - To provide a walking and cycling route that is segregated from motorised traffic (recognising that it may be impractical to achieve full segregation over the entire route length, especially in more urban areas);**
- S2 - To provide a sense of security for Cycleway users, e.g. through provision of secure bike parking facilities and public lighting (where needed); and**
- S3 - To provide a high level of operational safety on the cycleway through high quality design, construction and maintenance.**

5.2.3 Physical Activity

This project will encourage activities such as walking and cycling, which will improve the physical health and wellbeing of Greenway users. Increasing the levels of walking and cycling are widely regarded as beneficial because of the improvements in public health, as a result of the increased levels of physical activity.

According to the Health Service Executive (HSE), regular physical activity is key to getting healthy and staying healthy. Working lives are growing more likely to be inactive as technology advances and use of motorised forms of transport increases. Physical activity has significant health benefits which helps to prevent cardiovascular diseases, cancer and diabetes.

The physical activity objectives are:

- PA1 - To increase the number of commuters within the study area who walk or cycle to work or education; and**
- PA2 - To increase the number of people in Ireland who choose to take part in physically active outdoor recreation and leisure activities.**

5.2.4 Environment

This project is to be designed to consider, and avoid where necessary, the sensitivities of the natural, agricultural and human environment. It is to be planned and constructed in compliance with the requirements of Irish and European law including, but not limited to, EU Directive 2014/52/EU.

Key environmental objectives are:

- EN1 - To minimise damage to the natural environment and cultural heritage sites, especially habitat in ecologically sensitive areas;**
- EN2 - To increase public appreciation of the natural environment and cultural heritage, by encouraging people to experience the countryside;**

EN3 - To minimise land holding severance;

EN4 - To reduce air and noise pollution by getting people to cycle or walk rather than drive; and

EN5 - To ensure that planning, construction and operation of the Cycleway is carried out in a sustainable manner.

5.2.5 Accessibility & Social Inclusion

The scheme has potential to create positive benefits for accessibility and social inclusion within the area. The Galway to Athlone Cycleway will provide key linkage to various communities, giving access for vulnerable road users and locals alike.

The development of open spaces within the area will offer a sense of place and encourage inclusiveness by reducing vehicular dominance, which can disrupt communities along busy routes. Facilitating local amenities such as coffee shops, pubs, restaurants and bike rental shops will promote community inclusion.

Key Accessibility and Social Inclusion objectives are:

ASI1 - To be attractive to people of all age groups and abilities, with multiple accesses to the route allowing use for long or short distances; and

ASI2 - To benefit local communities through enhancing existing amenities and providing new linkages to adjacent town and village centres.

5.2.6 Integration

The proposed scheme is required to integrate with general policies and plans. The following objectives are outlined for integration:

I1 - To link to other existing and proposed Cycleways within the area;

I2 - To be accessible to users arriving by public transport, including bus, rail, and existing or proposed passenger boat services; and

I3 - To connect to other tourist activities or attractions within the area, such as historic and cultural heritage sites, waterway activities and the Wild Atlantic Way.

6 FUNCTION AND OPERATIONAL OUTCOMES

6.1 Design Standards

TII Rural Cycleway Design (DN-GEO-03047) Standard and the NTA National Cycle Manual outlines design standards for cycle facilities that need to be considered for both rural and urban areas. The main principles within the TII and NTA standards are in line with the Eurovelo standards in relation to the provision of safe, coherent, direct, convenient, comfortable, attractive and accessible facilities. The scheme is to adhere to these standards when determining parameters such as Cycleway widths, gradients and design speeds. However, carefully judged deviations may be permitted, particularly in constrained areas, where it is judged that the performance of the Cycleway would not be reduced.

6.2 Performance Targets

The Performance Targets relate to objectives that can be easily measured. Not all the objectives set out in Section 5 of this report are amenable to reliable and accurate measurement.

The key Performance Targets for the Galway to Athlone Castle National Cycleway are:

PT1 - To achieve maximum buy in from landowners in Counties Galway, Roscommon, Offaly and Westmeath;

PT2 - To deliver the Cycleway in a cost-effective manner and deliver real value for money;

PT3 - To attract 70,000 Irish leisure users and 40,000 overseas users per year, 5 years after completion;

PT4 - To be supported by the communities, towns and villages connected to the route selected; and

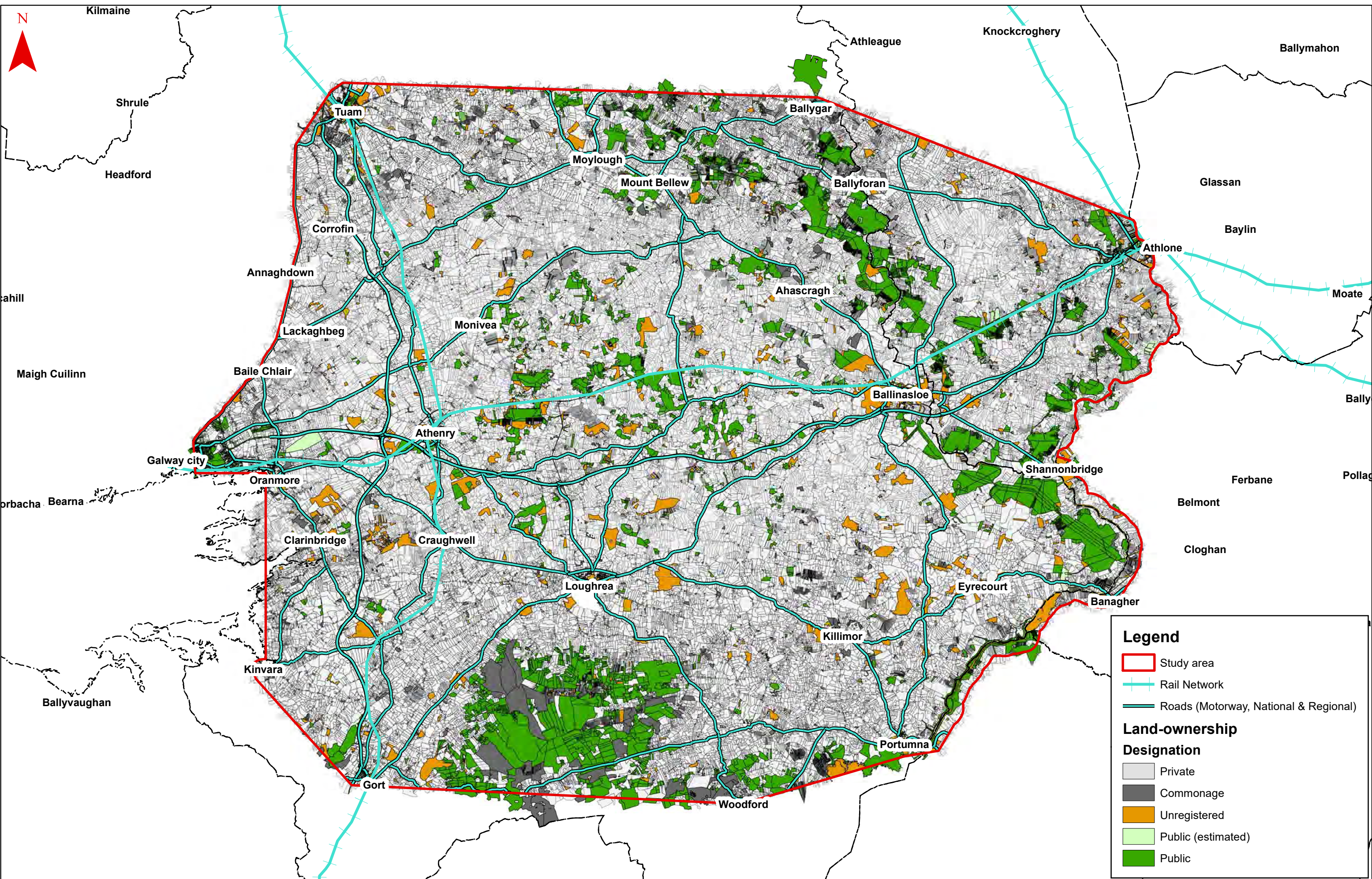
PT5 – To generate new business opportunities for towns, villages and rural dwellers.

7 REFERENCES

1. Department of Transport (2009b) Ireland's First National Cycle Policy Framework, Dublin, Ireland.
2. Fáilte Ireland (2007) A Strategy for the Development of Irish Cycle Tourism: Conclusions Report. Fáilte Ireland, Dublin, Ireland.
3. Fáilte Ireland (2011a) Cycling Reports. Fáilte Ireland, Dublin, Ireland.
4. Fáilte Ireland (2011b) Great Western Greenway – Economic Impact Case Study. Fáilte Ireland, Dublin, Ireland.
5. Lumsdon L (2000) Transport and Tourism: cycle tourism – a model for sustainable development. *Journal of Sustainable Tourism* 8(5): 361–377.
6. Manton, R. and Clifford, E. (2012), 'Design and maintenance guidelines for Greenways', *Proceedings of Institution of Civil Engineers: Transport*, in press.
7. Lumsdon L, Weston R, McGrath P et al. (2009) The European Cycle Route Network EuroVelo – Challenges and Opportunities for Sustainable Tourism. European Parliament, Directorate General for Internal Policies, Policy Department B: Structural and Cohesion Policies, Transport and Tourism, Brussels, Belgium.
8. NRA (National Roads Authority) (2010) National Cycle Network, Scoping Study. NRA, Dublin, Ireland.
9. NTA (National Transport Authority) (2010) National Cycle Manual. NTA, Dublin, Ireland.
10. Strategy for the Future Development of National and Regional Greenways (2018) Rialtas na hÉireann.
11. The European Cycle Route Network Eurovelo (2012) Challenges and Opportunities for Sustainable Tourism Study. European Parliament.
12. AECOM / Roughan O'Donovan (2013). Galway to Dublin Greenway: Business Case. Dublin: National Roads Authority.
13. Cavill et al. (2007) Health Economic Assessment Tool for Cycling (HEAT for cycling) User guide Version 2.
14. The European Cycle Route Network Eurovelo (2012) Policy Department B: Structural and Cohesion Policies.

Appendix E

Constraints Mapping



Legend

Study area

Rail Network

Roads (Motorway, National & Regional)

Land-ownership

Designation


Private

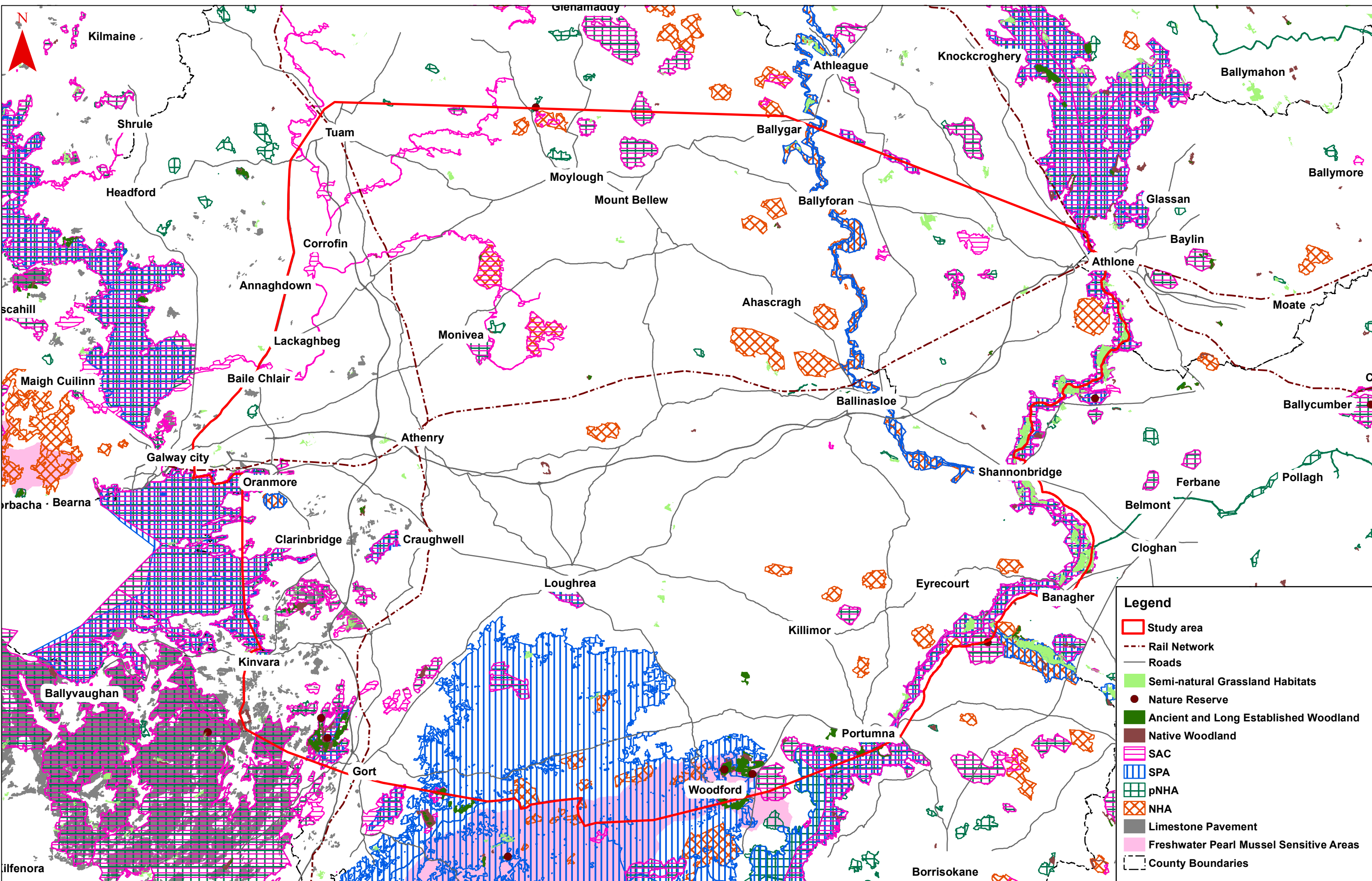
Commonage

Unregistered

Public (estimated)

Public

Client		General Notes						<table><tr><td>Drawn</td><td>JG</td><td colspan="2">Project</td><td colspan="2">Galway to Athlone Castle National Cycleway</td></tr><tr><td>Checked</td><td>SM</td><td colspan="2">Title</td><td colspan="2">Publicly-Owned Land</td></tr><tr><td>Approved</td><td>CM</td><td colspan="2">Date</td><td colspan="2">01/09/2020</td></tr><tr><td>Date</td><td>01/09/2020</td><td colspan="2">Scale</td><td colspan="2">NTS</td></tr><tr><td>Job No.</td><td>MGT0525</td><td colspan="2">File Ref.</td><td>MGT0525Arc0001</td><td>Map No.</td><td>0001</td><td>Rev</td><td>I02</td></tr></table>				Drawn	JG	Project		Galway to Athlone Castle National Cycleway		Checked	SM	Title		Publicly-Owned Land		Approved	CM	Date		01/09/2020		Date	01/09/2020	Scale		NTS		Job No.	MGT0525	File Ref.		MGT0525Arc0001	Map No.	0001	Rev	I02
Drawn	JG	Project		Galway to Athlone Castle National Cycleway																																								
Checked	SM	Title		Publicly-Owned Land																																								
Approved	CM	Date		01/09/2020																																								
Date	01/09/2020	Scale		NTS																																								
Job No.	MGT0525	File Ref.		MGT0525Arc0001	Map No.	0001	Rev	I02																																				
<div><div><div><div></div><div></div><div></div></div><div>Comhairle Contae Ros Comáin</div><div>Roscommon County Council</div></div><div><div><div><div></div><div></div><div></div></div><div>Comhairle Chontae na Gaillimhe</div><div>Galway County Council</div></div><div><div><div><div></div><div></div><div></div></div><div>WESTMEATH COUNTY COUNCIL</div><div>COMhairle Contae na Gaillimhe</div></div><div><div><div><div></div><div></div><div></div></div><div>TIIV</div><div>Bonneagar Ionpar Éireann</div><div>Transport Infrastructure Ireland</div></div></div></div></div></div>		<p>i) This drawing is the property of RPS Consulting Engineers, it is a confidential document and must not be copied, used, or its content divulged without prior written consent.</p> <p>ii) All levels refer to Ordnance Survey Datum, Malin Head.</p> <p>iii) DO NOT SCALE, use figured dimensions only, if in doubt, ask.</p> <p>vi) Hard copies, dwf and pdf will form a controlled issue of the drawing. All other formats (dwg etc.) are deemed to be an uncontrolled issue and any work carried out based on these files is at the recipient's own risk. RPS will not accept responsibility for any errors from the use of these files, either by human error by the recipient, listing of the un-dimensioned measurements, compatibility with the recipients software and any errors arising when these files are used to aid the recipient's drawing production, or setting out on site.</p>				<table><tr><td></td><td></td><td></td><td></td><td></td><td></td></tr><tr><td></td><td></td><td></td><td></td><td></td><td></td></tr><tr><td></td><td></td><td></td><td></td><td></td><td></td></tr><tr><td></td><td></td><td></td><td></td><td></td><td></td></tr><tr><td>I02</td><td>09/20</td><td>Y/S</td><td>SM</td><td>For Information</td><td>CM</td></tr><tr><td>No.</td><td>Date</td><td>On</td><td>Chk</td><td>Amendment/Issue</td><td>App</td></tr></table>																										I02	09/20	Y/S	SM	For Information	CM	No.	Date	On	Chk	Amendment/Issue	App	
I02	09/20	Y/S	SM	For Information	CM																																							
No.	Date	On	Chk	Amendment/Issue	App																																							



Legend

Study area

Rail Network

Roads

Semi-natural Grassland Habitats

Nature Reserve

Ancient and Long Established Woodland

Native Woodland

SAC

SPA

pNHA

NHA

Limestone Pavement

Freshwater Pearl Mussel Sensitive Areas

County Boundaries

RPS

MON

Comhairle Contae Ros Comáin Roscommon County Council

Galway

Comhairle Chontae na Gaillimhe Galway County Council

TI

Transport Infrastructure Ireland

Bonneagar Iompair Éireann

General Notes					
i) This drawing is the property of RPS Consulting Engineers, it is a confidential document and must not be copied, used, or its content divulged without prior written consent.					
ii) All levels refer to Ordnance Survey Datum, Malin Head.					
iii) DO NOT SCALE, use figured dimensions only, if in doubt, ask.					
vi) Hard copies, dwf and pdf will form a controlled issue of the drawing. All other formats (dwg etc.) are deemed to be an uncontrolled issue and any work carried out based on these files is at the recipient's own risk. RPS will not accept responsibility for any errors from the use of these files, either by human error by the recipient, listing of the un-dimensioned measurements, compatibility with the recipients software and any errors arising when these files are used to aid the recipient's drawing production, or setting out on site.					
I01	07/20	KOD	SM	For Information	CM
No.	Date	Drawn	Checked	Amendment/Issue	App

rps

Drawn KOD

Checked SM

Approved CM

Date 28/07/2020

Scale 1:250,000 @ A3

Job No. MGT0525

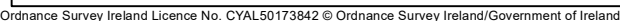
Project Galway to Athlone Castle National Cycleway

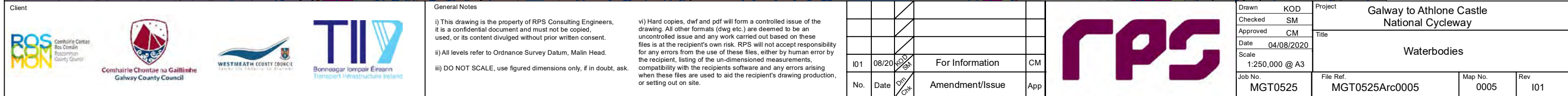
Title Ecology and Protected Sites

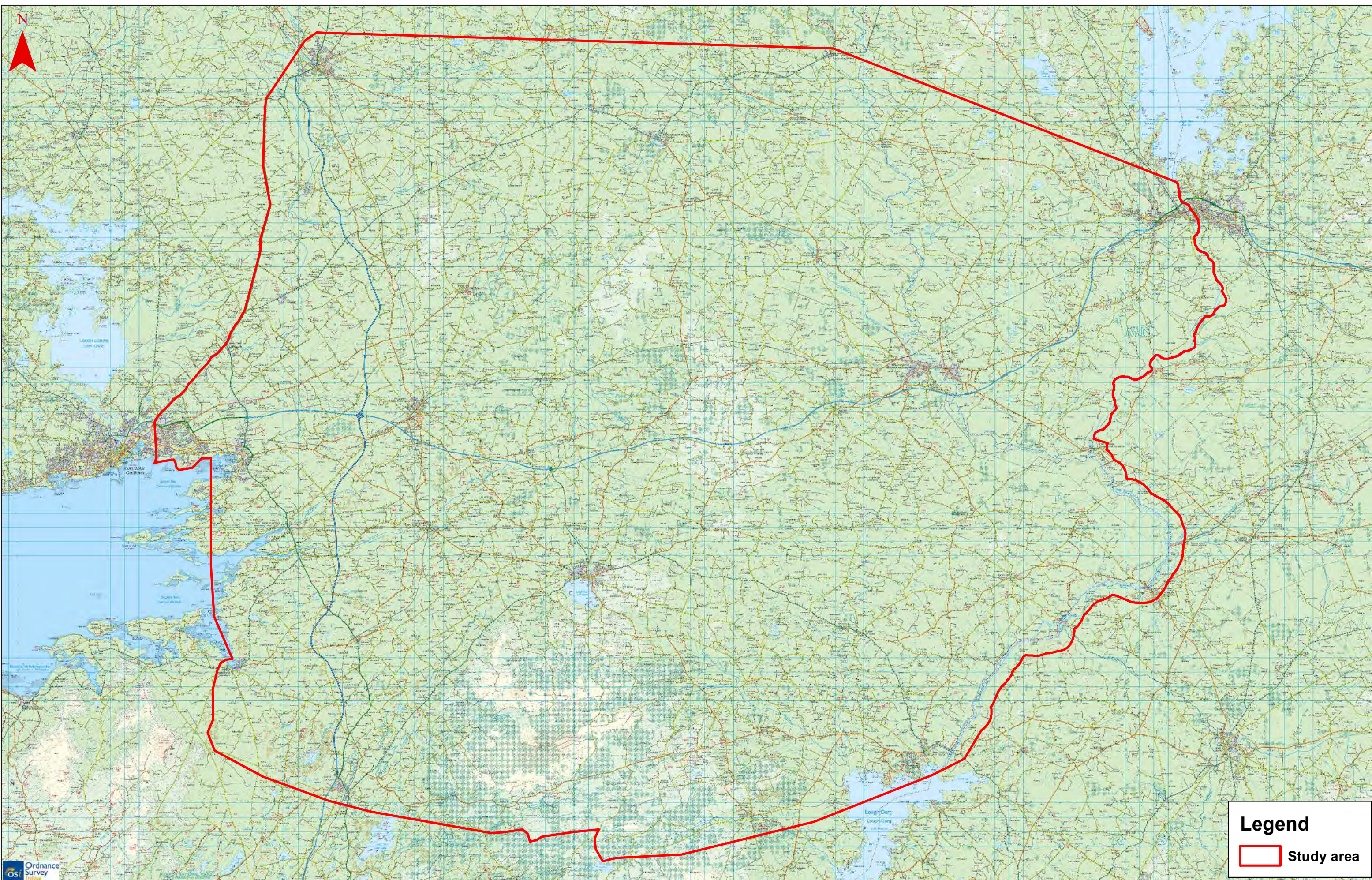
File Ref. MGT0525Arc0002

Map No. 0002

Rev I01







Legend

Study area

Client



Comhairle Contae Ros Comáin
Roscommon County Council



Comhairle Chontae na Gaillimhe
Galway County Council



WESTMEATH COUNTY COUNCIL
Comhairle Contae na Sligea



TII
Bonneagar Ionpair Éireann
Transport Infrastructure Ireland

General Notes


i) This drawing is the property of RPS Consulting Engineers, it is a confidential document and must not be copied, used, or its content divulged without prior written consent.

ii) All levels refer to Ordnance Survey Datum, Malin Head.

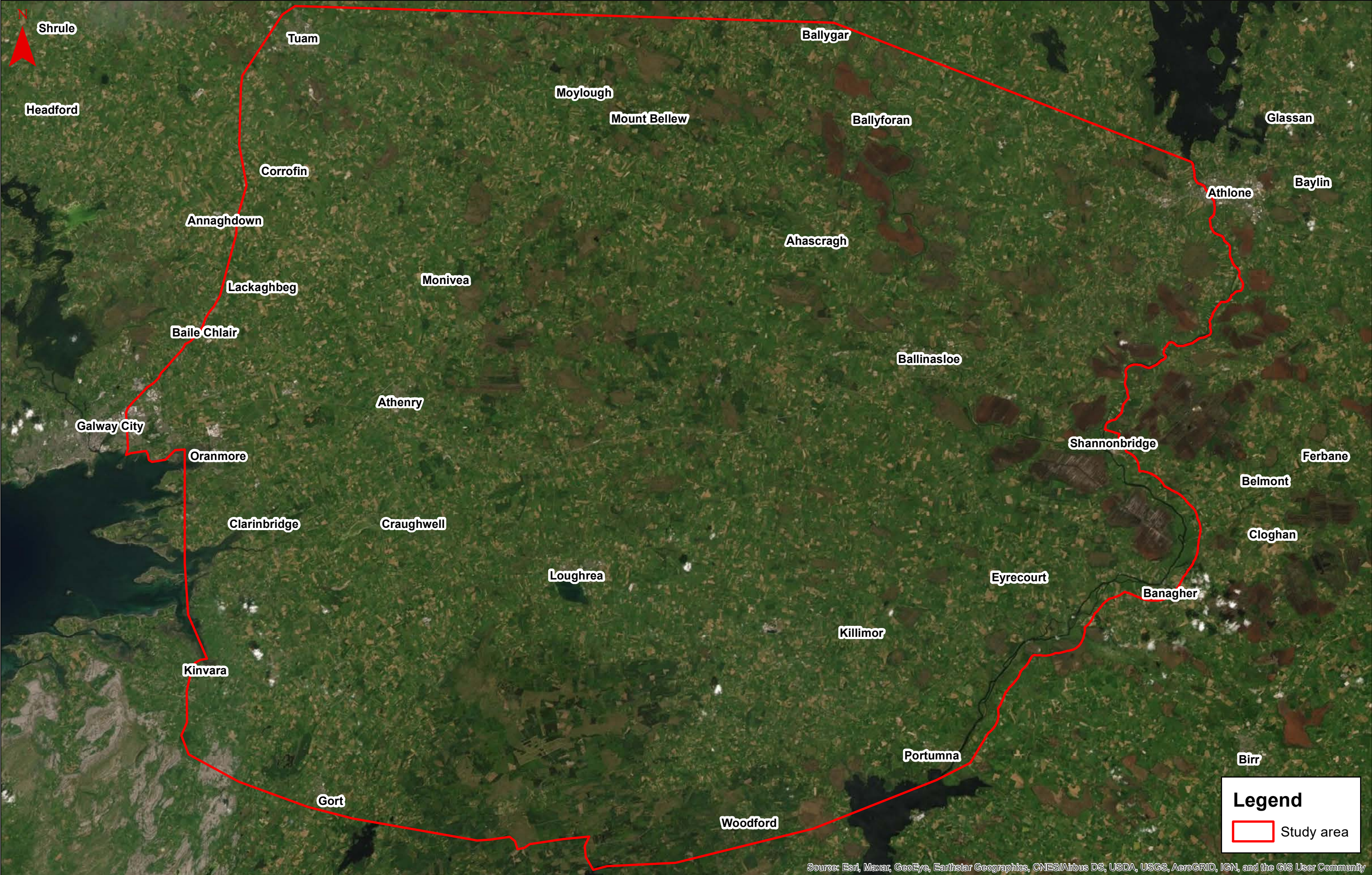
iii) DO NOT SCALE, use figured dimensions only, if in doubt, ask.

vi) Hard copies, dwf and pdf will form a controlled issue of the drawing. All other formats (dwg etc.) are deemed to be an uncontrolled issue and any work carried out based on these files is at the recipient's own risk. RPS will not accept responsibility for any errors from the use of these files, either by human error by the recipient, listing of the un-dimensioned measurements, compatibility with the recipients software and any errors arising when these files are used to aid the recipient's drawing production, or setting out on site.

I02	08/20	JG	For Information	CM	
No.	Date	Drn Cnk	Amendment/Issue	App	



Drawn	JG	Project		
Checked	SM	Galway to Athlone Castle National Cycleway		
Approved	CM	Title		
Date	04/08/2020	Study Area with Ordnance Survey Ireland Discovery Series Mapping		
Scale	NTS			
Job No.	MGT0525	File Ref.	Map No.	Rev
		MGT0525Arc0010	0010	I02



Legend

Study area

Source: Esri, Maxar, GeoEye, Earthstar Geographics, CNES/Airbus DS, USDA, USGS, AeroGRID, IGN, and the GIS User Community

Client

ROS

COM

Comhairle Contae Ros Comáin
Roscommon County Council

Comhairle Contae na Gaillimhe
Galway County Council

WESTMEATH COUNTY COUNCIL
COMHAIRLE CONTAE NA NÍOIMHÍ

TII
Bonneagar Iompair Éireann
Transport Infrastructure Ireland

General Notes

i) This drawing is the property of RPS Consulting Engineers, it is a confidential document and must not be copied, used, or its content divulged without prior written consent.

ii) All levels refer to Ordnance Survey Datum, Malin Head.

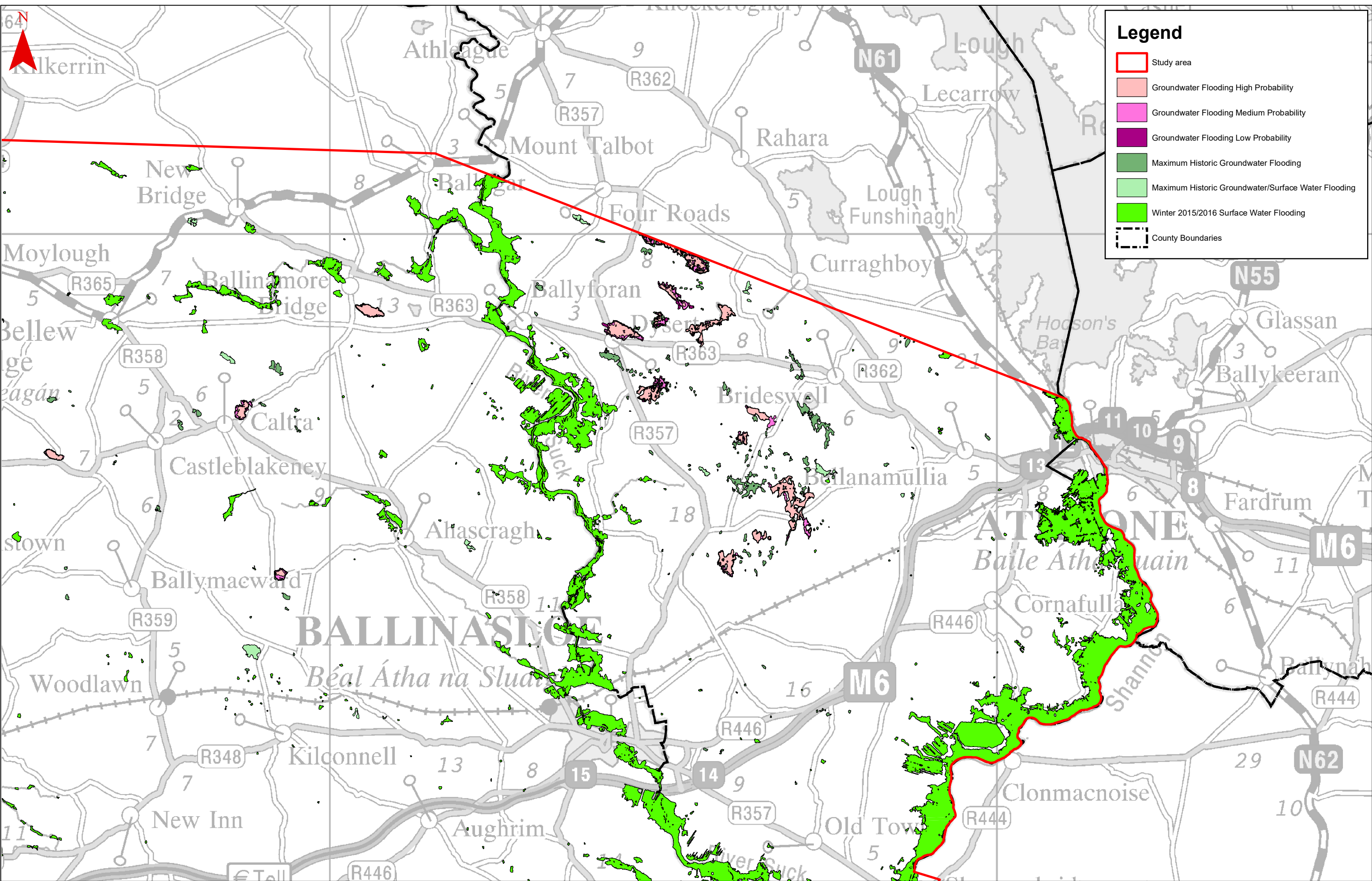
iii) DO NOT SCALE, use figured dimensions only, if in doubt, ask.

vi) Hard copies, dwf and pdf will form a controlled issue of the drawing. All other formats (dwg etc.) are deemed to be an uncontrolled issue and any work carried out based on these files is at the recipient's own risk. RPS will not accept responsibility for any errors from the use of these files, either by human error by the recipient, listing of the un-dimensioned measurements, compatibility with the recipients software and any errors arising when these files are used to aid the recipient's drawing production, or setting out on site.

I02	08/20	JG	For Information	CM	
No.	Date	Drawn	Amendment/Issue	App	

Drawn	JG	Project		
Checked	SM	Galway to Athlone Castle National Cycleway		
Approved	CM	Title		
Date	04/08/2020	Study Area with Aerial Photography		
Scale	NTS			
Job No.	MGT0525	File Ref.	Map No.	Rev
		MGT0525Arc0011	0011	I02

Ordnance Survey Ireland Licence No. CYAL50173842 © Ordnance Survey Ireland/Government of Ireland



Client



Comhairle Contae Ros Comáin
Roscommon County Council



Comhairle Chontae na Galilleimhe
Galway County Council



WESTMEATH COUNTY COUNCIL
Comhairle Contae na Sliaigh



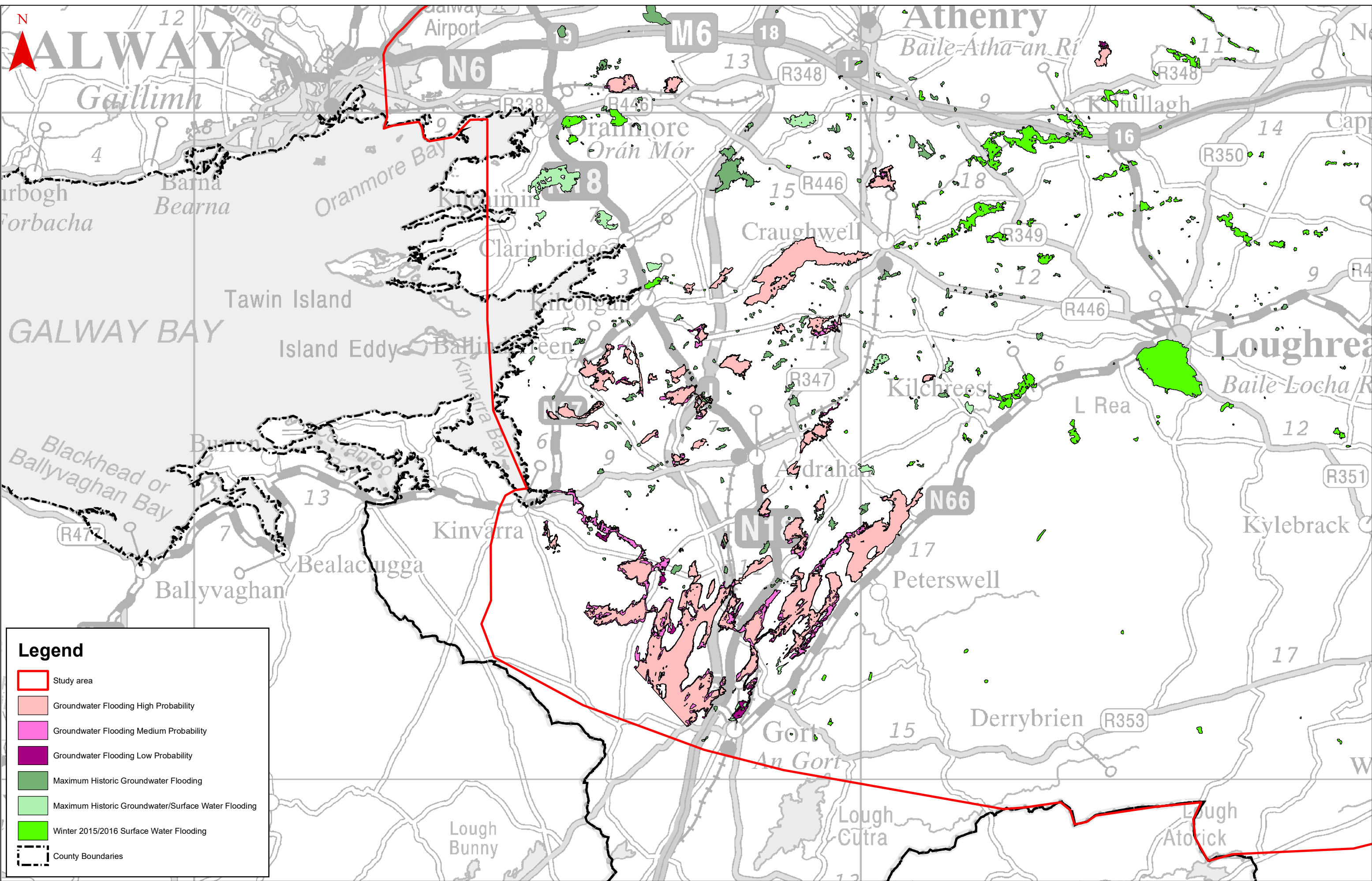
Bonnagar Iompar Éireann
Transport Infrastructure Ireland

General Notes					
i) This drawing is the property of RPS Consulting Engineers, it is a confidential document and must not be copied, used, or its content divulged without prior written consent.					
ii) All levels refer to Ordnance Survey Datum, Malin Head.					
iii) DO NOT SCALE, use figured dimensions only, if in doubt, ask.					
vi) Hard copies, dwf and pdf will form a controlled issue of the drawing. All other formats (dwg etc.) are deemed to be an uncontrolled issue and any work carried out based on these files is at the recipient's own risk. RPS will not accept responsibility for any errors from the use of these files, either by human error by the recipient, listing of the un-dimensioned measurements, compatibility with the recipients software and any errors arising when these files are used to aid the recipient's drawing production, or setting out on site.					
I01	09/20	JG	SM	For Information	CM
No.	Date	Drawn	Check	Amendment/Issue	App



Drawn	JG	Project			
Checked	SM	Galway to Athlone Castle National Cycleway			
Approved	CM	Title			
Date	10/09/2020	Ground and Surface Water Flooding - Historic and Probability Sheet 02 of 04			
Scale	1:125,000 @ A3				
Job No.	MGT0525	File Ref.	MGT0525Arc0013	Map No.	0013
				Rev	I01

Ordnance Survey Ireland Licence No. CYAL50173842 © Ordnance Survey Ireland/Government of Ireland



Legend

Study area

Groundwater Flooding High Probability

Groundwater Flooding Medium Probability

Groundwater Flooding Low Probability

Maximum Historic Groundwater Flooding

Maximum Historic Groundwater/Surface Water Flooding

Winter 2015/2016 Surface Water Flooding

County Boundaries

Client

ROS

MON

Comhairle Contae Ros Comain Roscommon County Council

Comhairle Chontae na Gaillimhe Galway County Council

WESTMEATH COUNTY COUNCIL COMHAIRLE CHONTAE NA SEAMHAI

TII

Bonnagar Iompar Eireann Transport Infrastructure Ireland

General Notes

i) This drawing is the property of RPS Consulting Engineers, it is a confidential document and must not be copied, used, or its content divulged without prior written consent.

ii) All levels refer to Ordnance Survey Datum, Malin Head.

iii) DO NOT SCALE, use figured dimensions only, if in doubt, ask.

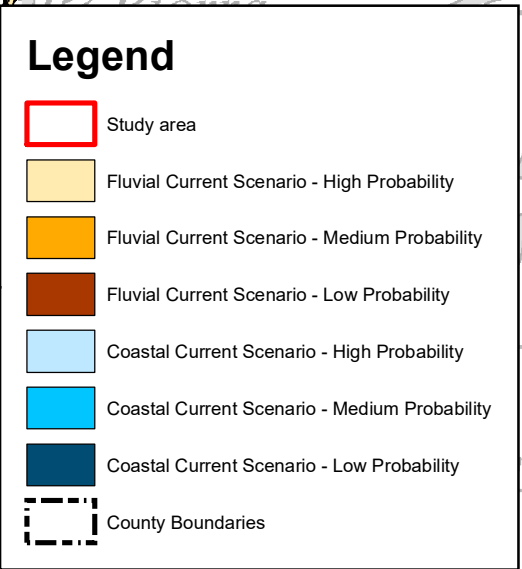
vi) Hard copies, dwf and pdf will form a controlled issue of the drawing. All other formats (dwg etc.) are deemed to be an uncontrolled issue and any work carried out based on these files is at the recipient's own risk. RPS will not accept responsibility for any errors from the use of these files, either by human error by the recipient, listing of the un-dimensioned measurements, compatibility with the recipients software and any errors arising when these files are used to aid the recipient's drawing production, or setting out on site.

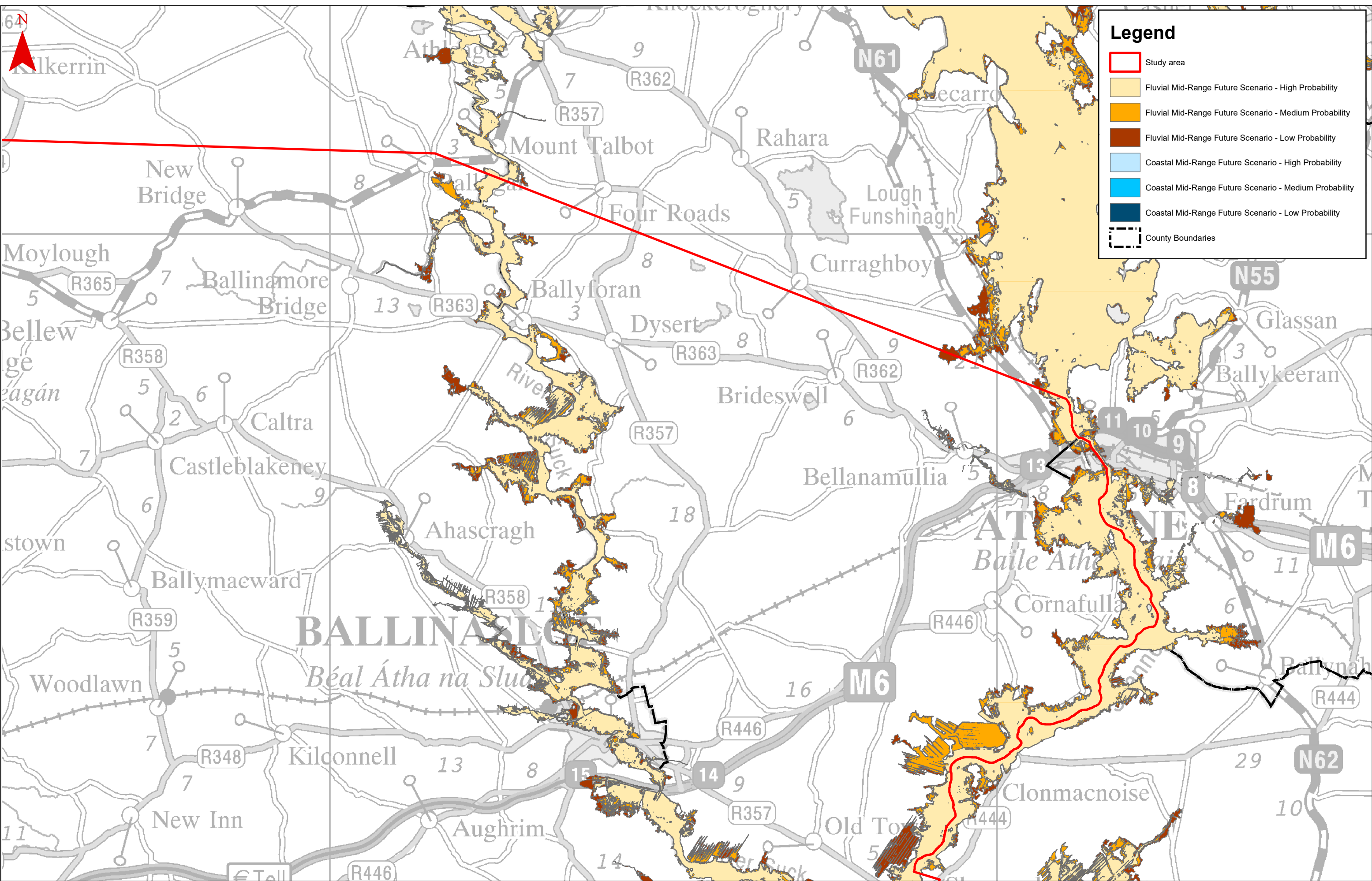
I01	09/20	JG	SM	For Information	CM
No.	Date	Drawn	Check	Amendment/Issue	App

rps

Drawn	JG	Project	Galway to Athlone Castle National Cycleway		
Checked	SM	Title	Ground and Surface Water Flooding - Historic and Probability Sheet 03 of 04		
Approved	CM	Date	10/09/2020		
Scale	1:125,000 @ A3	File Ref.	MGT0525Arc0013	Map No.	0013
Job No.	MGT0525	Rev	I01		

Ordnance Survey Ireland Licence No. CYAL50173842 © Ordnance Survey Ireland/Government of Ireland





Client



Comhairle Contae Ros Comáin
Roscommon County Council



Comhairle Chontae na Galilleimhe
Galway County Council




WESTMEATH COUNTY COUNCIL
Comhairle Chontae na Sligeach

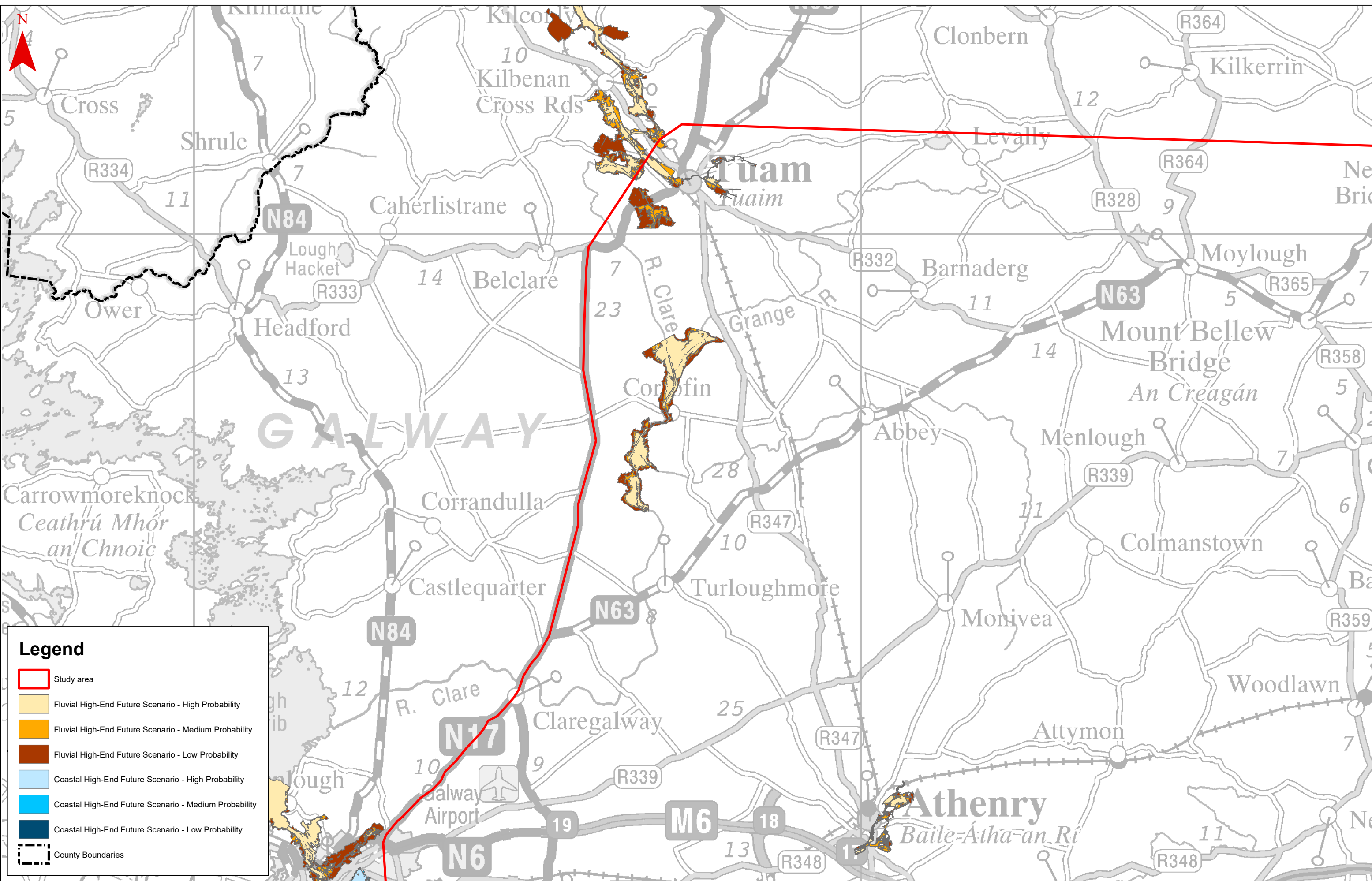


Bonnagar Iompair Éireann
Transport Infrastructure Ireland

General Notes					
i) This drawing is the property of RPS Consulting Engineers, it is a confidential document and must not be copied, used, or its content divulged without prior written consent.					
ii) All levels refer to Ordnance Survey Datum, Malin Head.					
iii) DO NOT SCALE, use figured dimensions only, if in doubt, ask.					
vi) Hard copies, dwf and pdf will form a controlled issue of the drawing. All other formats (dwg etc.) are deemed to be an uncontrolled issue and any work carried out based on these files is at the recipient's own risk. RPS will not accept responsibility for any errors from the use of these files, either by human error by the recipient, listing of the un-dimensioned measurements, compatibility with the recipients software and any errors arising when these files are used to aid the recipient's drawing production, or setting out on site.					
I01	09/20	JG	SM	For Information	CM
No.	Date	Drawn	Checked	Amendment/Issue	App



Drawn	JG	Project			
Checked	SM	Galway to Athlone Castle National Cycleway			
Approved	CM	Title			
Date	10/09/2020	Fluvial and Coastal Flooding Probability - Mid-Range Future Scenario			
Scale	1:125,000 @ A3	Sheet 02 of 04			
Job No.	MGT0525	File Ref.	MGT0525Arc0015	Map No.	0015
				Rev	I01



Legend

Study area

Fluvial High-End Future Scenario - High Probability

Fluvial High-End Future Scenario - Medium Probability

Fluvial High-End Future Scenario - Low Probability

Coastal High-End Future Scenario - High Probability

Coastal High-End Future Scenario - Medium Probability

Coastal High-End Future Scenario - Low Probability

County Boundaries

Client

ROS

MON

Comhairle Contae Ros Comáin Roscommon County Council

Galway

Comhairle Chontae na Galillíne Galway County Council

Westmeath

WESTMEATH COUNTY COUNCIL Comhairle Contae na Sléibhe

TII

Bonnagar Iompar Éireann Transport Infrastructure Ireland

General Notes

i) This drawing is the property of RPS Consulting Engineers, it is a confidential document and must not be copied, used, or its content divulged without prior written consent.

ii) All levels refer to Ordnance Survey Datum, Malin Head.

iii) DO NOT SCALE, use figured dimensions only, if in doubt, ask.

vi) Hard copies, dwf and pdf will form a controlled issue of the drawing. All other formats (dwg etc.) are deemed to be an uncontrolled issue and any work carried out based on these files is at the recipient's own risk. RPS will not accept responsibility for any errors from the use of these files, either by human error by the recipient, listing of the un-dimensioned measurements, compatibility with the recipients software and any errors arising when these files are used to aid the recipient's drawing production, or setting out on site.

I01	09/20	JG	SM	For Information	CM
No.	Date	Drn	Cdw	Amendment/Issue	App

rps

Drawn JG

Checked SM

Approved CM

Date 10/09/2020

Scale 1:125,000 @ A3

Job No. MGT0525

Project

Galway to Athlone Castle National Cycleway

Title

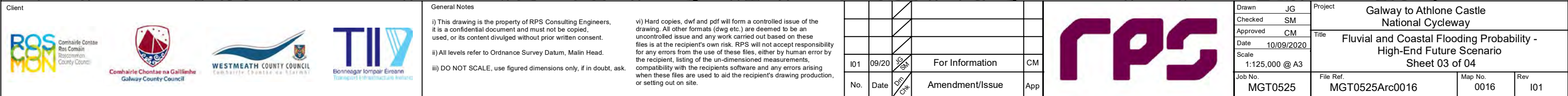
Fluvial and Coastal Flooding Probability - High-End Future Scenario Sheet 01 of 04

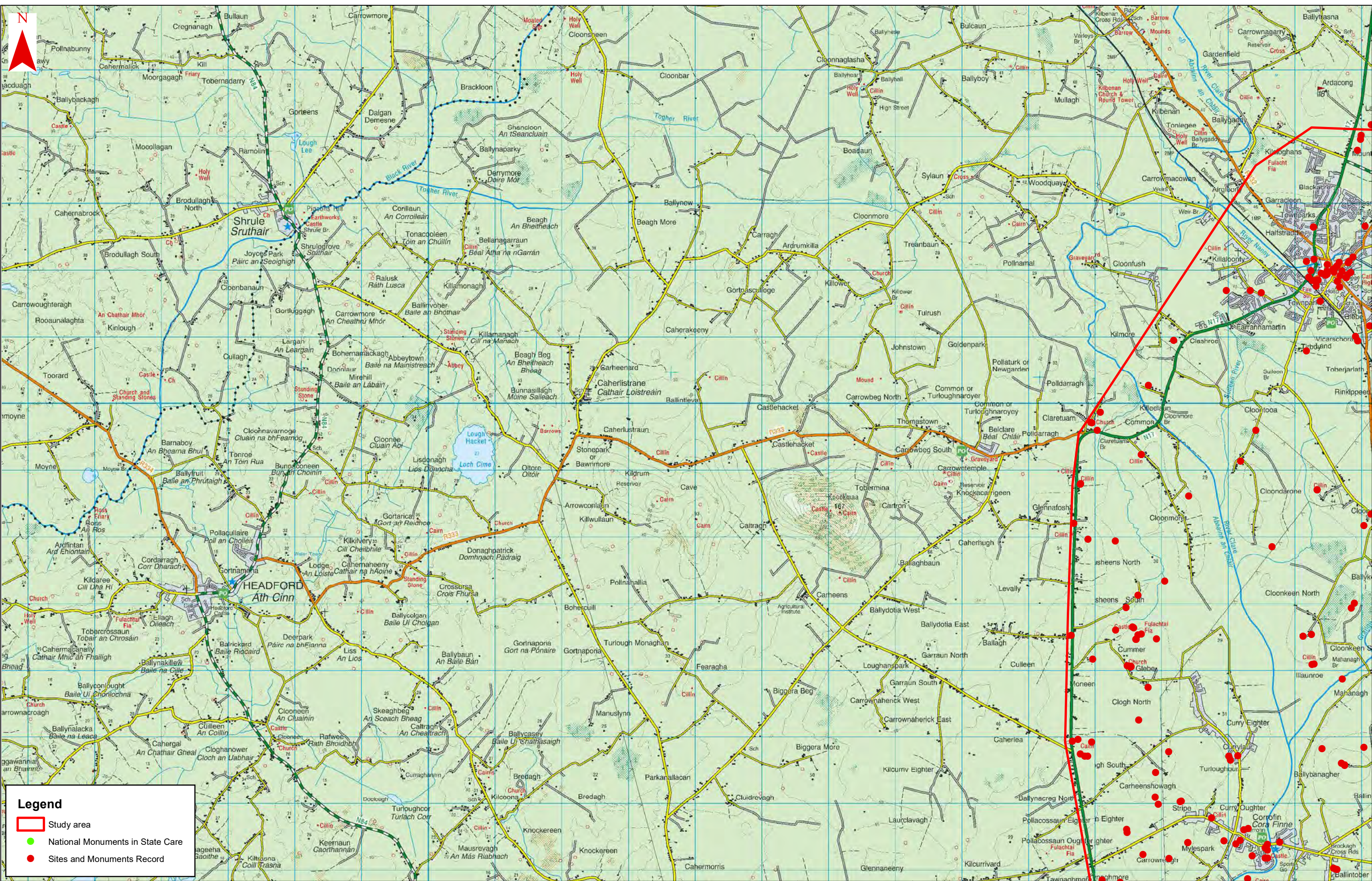
File Ref. MGT0525Arc0016

Map No. 0016

Rev I01

Ordnance Survey Ireland Licence No. CYAL50173842 © Ordnance Survey Ireland/Government of Ireland





Legend

Study area

National Monuments in State Care

Sites and Monuments Record

Client

General Notes

i) This drawing is the property of RPS Consulting Engineers, it is a confidential document and must not be copied, used, or its content divulged without prior written consent.

ii) All levels refer to Ordnance Survey Datum, Malin Head.

iii) DO NOT SCALE, use figured dimensions only, if in doubt, ask.

vi) Hard copies, dwf and pdf will form a controlled issue of the drawing. All other formats (dwg etc.) are deemed to be an uncontrolled issue and any work carried out based on these files is at the recipient's own risk. RPS will not accept responsibility for any errors from the use of these files, either by human error by the recipient, listing of the un-dimensioned measurements, compatibility with the recipients software and any errors arising when these files are used to aid the recipient's drawing production, or setting out on site.

I01	10/20	JG	For Information	CM	
No.	Date	Dim	Amendment/Issue	App	
		Chk			

Drawn JG

Checked SM

Approved CM

Date 07/10/2020

Scale 1:50,000 @ A3

Job No. MGT0525

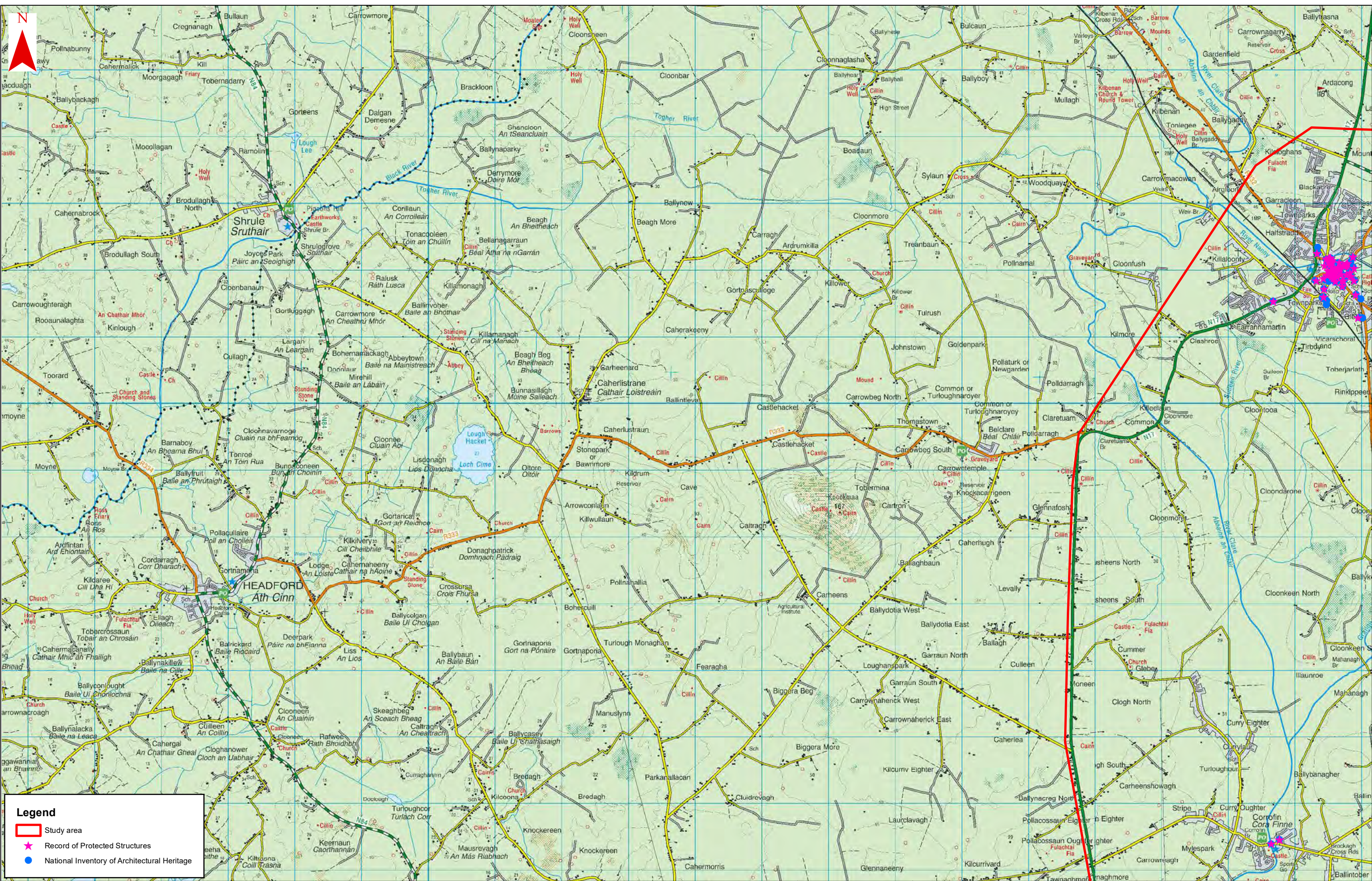
Project Galway to Athlone Castle National Cycleway

Title Archaeological Heritage

File Ref. MGT0525Arc0017

Map No. 01 of 25

Rev I01



Client

General Notes

i) This drawing is the property of RPS Consulting Engineers, it is a confidential document and must not be copied, used, or its content divulged without prior written consent.

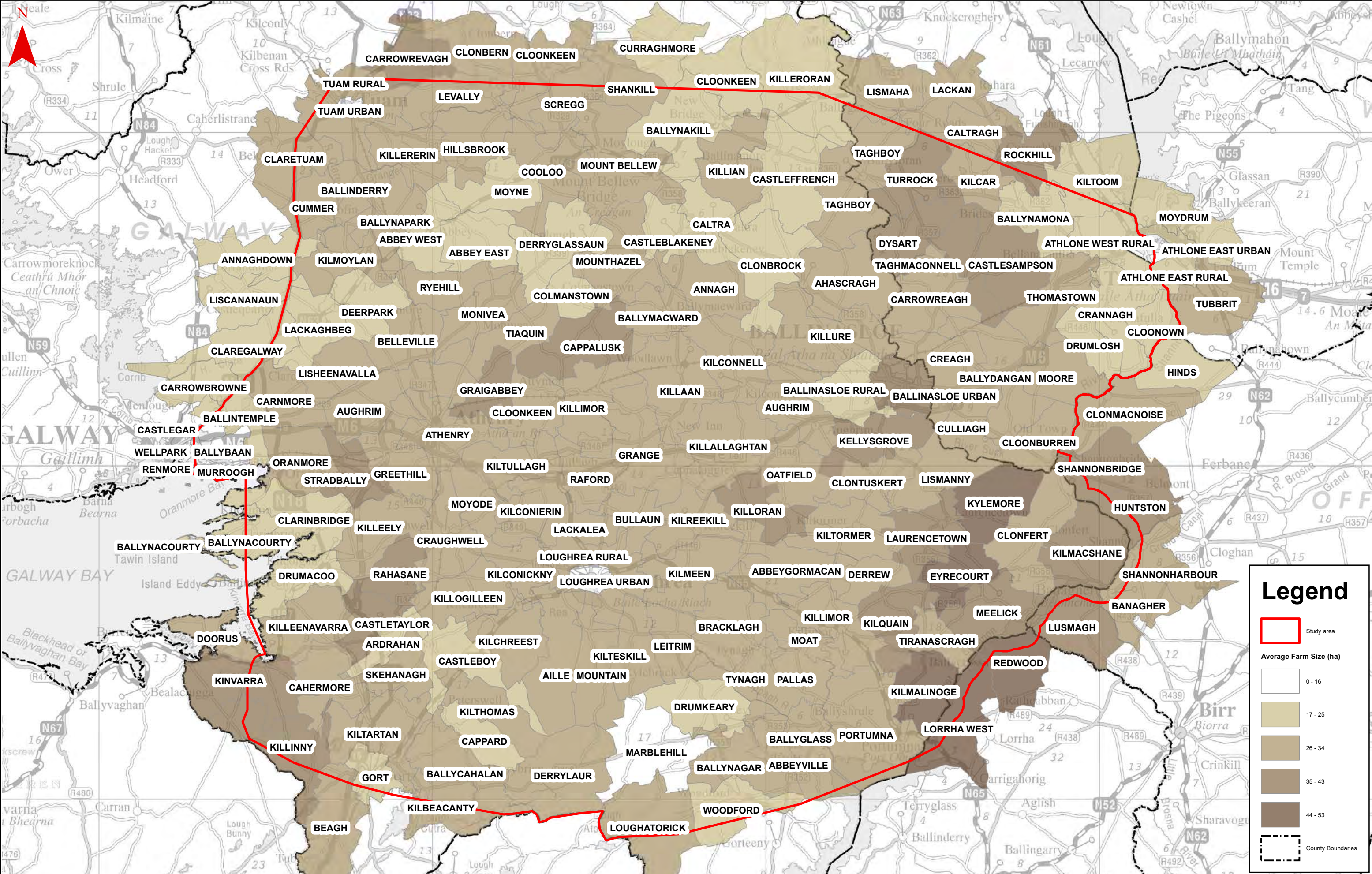
ii) All levels refer to Ordnance Survey Datum, Malin Head.

iii) DO NOT SCALE, use figured dimensions only, if in doubt, ask.

vi) Hard copies, dwf and pdf will form a controlled issue of the drawing. All other formats (dwg etc.) are deemed to be an uncontrolled issue and any work carried out based on these files is at the recipient's own risk. RPS will not accept responsibility for any errors from the use of these files, either by human error by the recipient, listing of the un-dimensioned measurements, compatibility with the recipients software and any errors arising when these files are used to aid the recipient's drawing production, or setting out on site.

I01	10/20	JG	For Information	CM	
No.	Date	Dim	Amendment/Issue	App	
		Chk			

Drawn	JG	Project		Galway to Athlone Castle National Cycleway	
Checked	SM	Title		Architectural Heritage	
Approved	CM				
Date	07/10/2020				
Scale	1:50,000 @ A3				
Job No.	MGT0525	File Ref.	MGT0525Arc0018	Map No.	0018
				Rev	I01



Client



Comhairle Contae Ros Comain
Roscommon County Council



Comhairle Chontae na Galillíne
Galway County Council



WESTMEATH COUNTY COUNCIL
Comhairle Contae na Sligeach



Bonnagar Iompar Eireann
Transport Infrastructure Ireland

General Notes					
i) This drawing is the property of RPS Consulting Engineers, it is a confidential document and must not be copied, used, or its content divulged without prior written consent.					
ii) All levels refer to Ordnance Survey Datum, Malin Head.					
iii) DO NOT SCALE, use figured dimensions only, if in doubt, ask.					
vi) Hard copies, dwf and pdf will form a controlled issue of the drawing. All other formats (dwg etc.) are deemed to be an uncontrolled issue and any work carried out based on these files is at the recipient's own risk. RPS will not accept responsibility for any errors from the use of these files, either by human error by the recipient, listing of the un-dimensioned measurements, compatibility with the recipients software and any errors arising when these files are used to aid the recipient's drawing production, or setting out on site.					
I01	09/20	JG	SM	For Information	CM
No.	Date	Dim	Chk	Amendment/Issue	App



DrawnJG

CheckedSM

ApprovedCM

Date29/09/2020

Scale1:250,000 @ A3

Job No.MGT0525

ProjectGalway to Athlone Castle National Cycleway

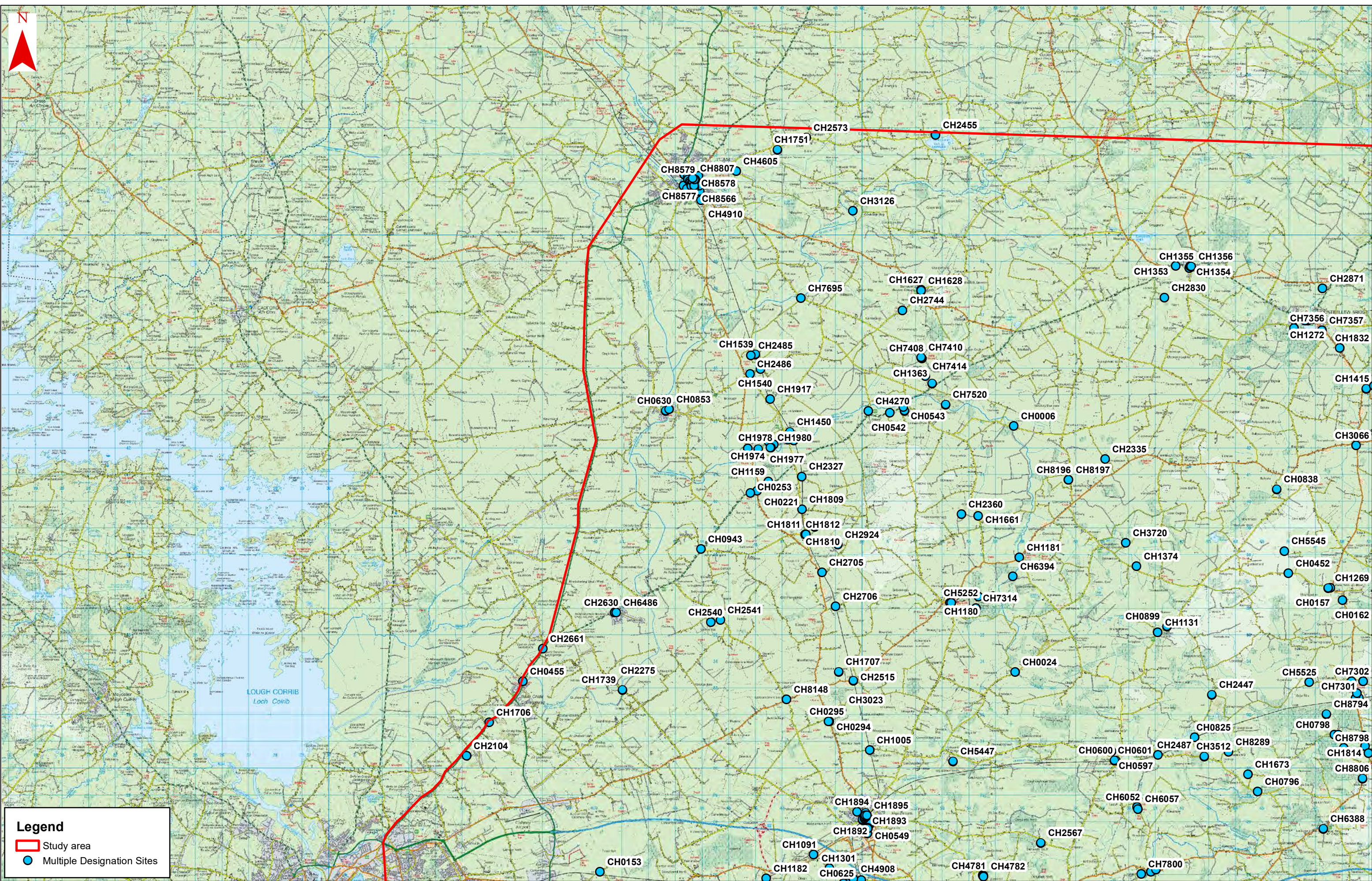
TitleAverage Farm Size by Electoral Division

File Ref.MGT0525Arc0019

Map No.0019

RevI01


Ordnance Survey Ireland Licence No. CYAL50173842 © Ordnance Survey Ireland/Government of Ireland

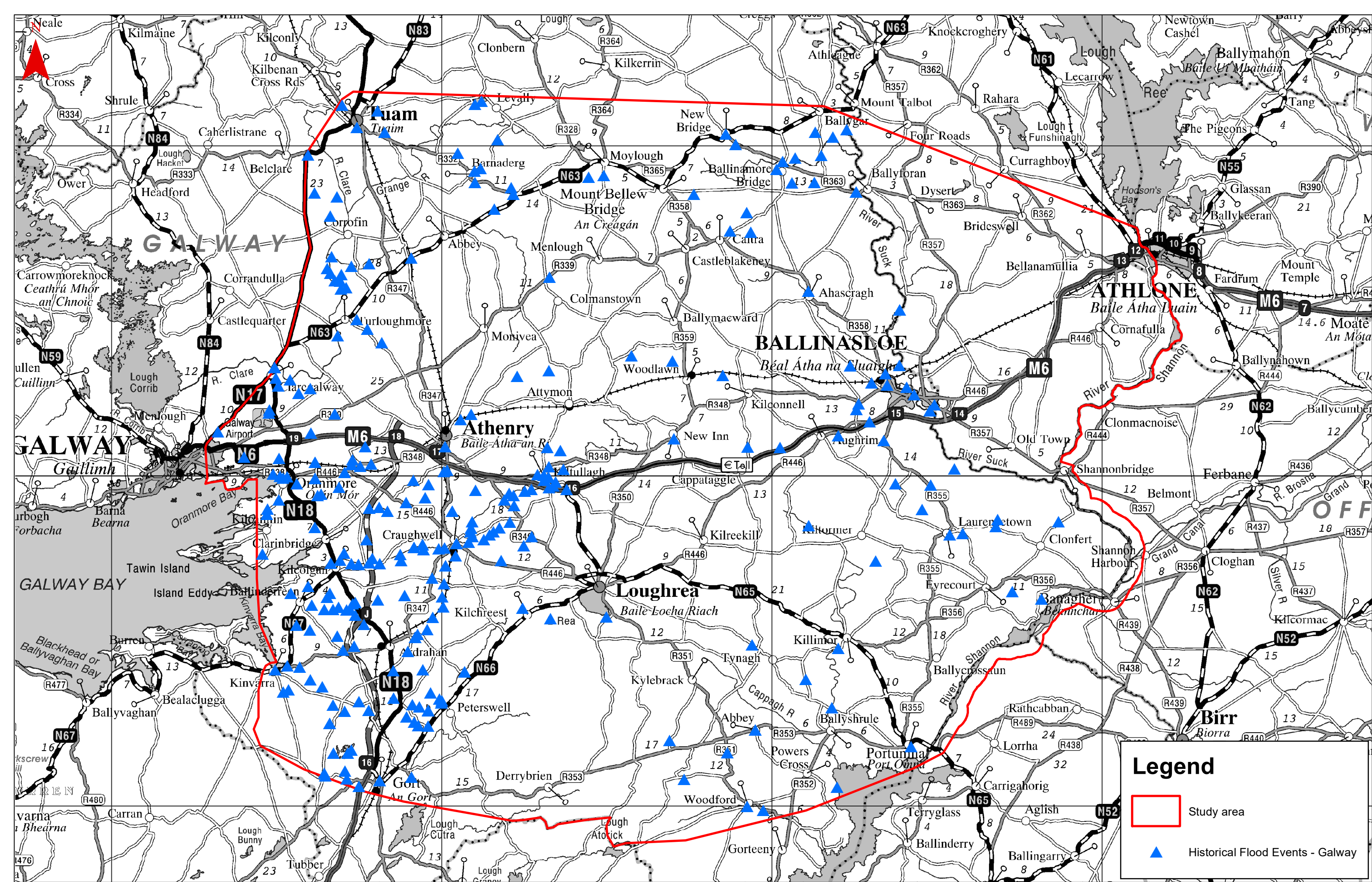


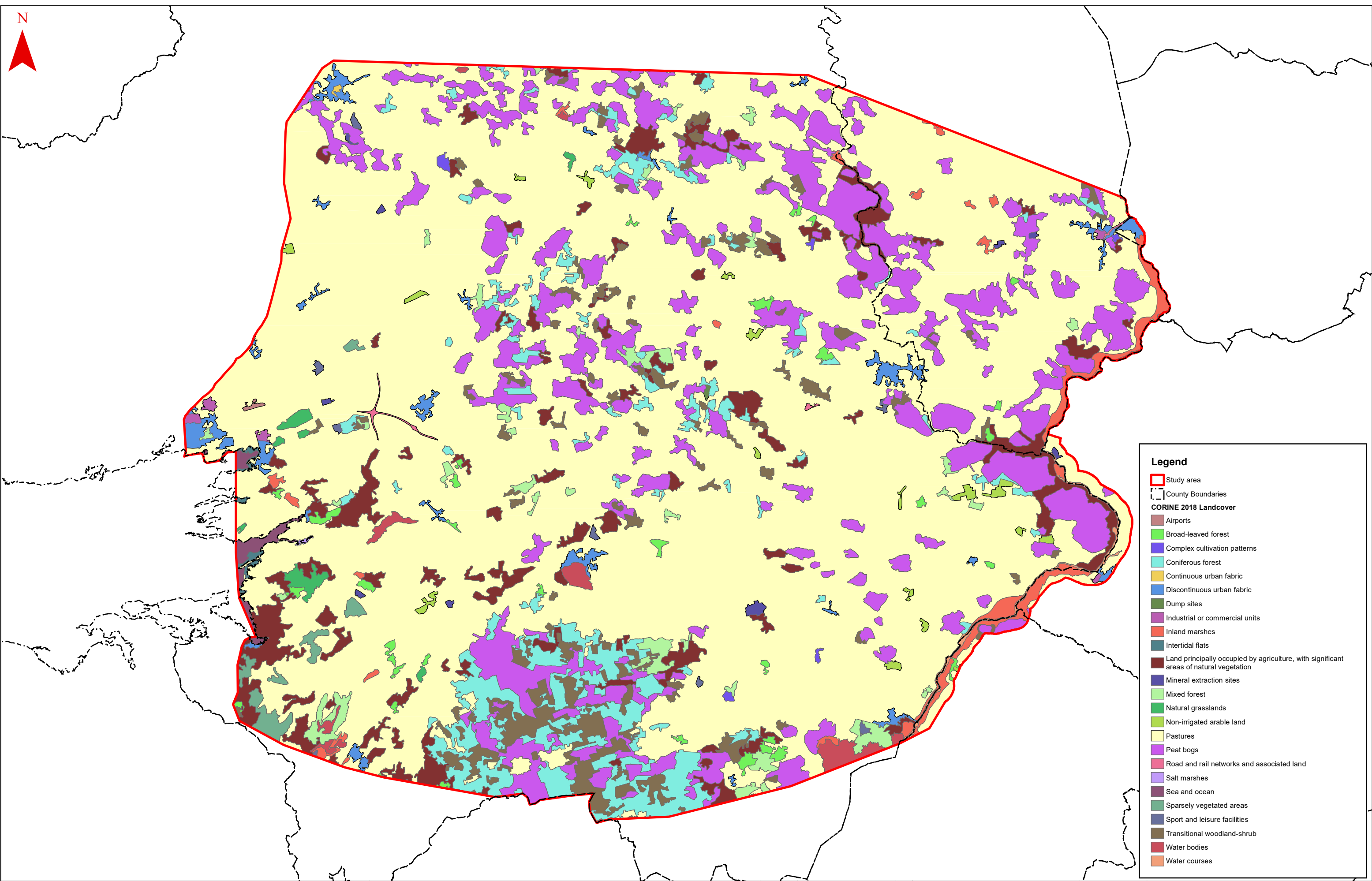
Client

 <p>Comhairle Contae Ros Comáin Roscommon County Council</p>	 <p>Comhairle Chontae na Gaillimhe Galway County Council</p>	 <p>WESTMEATH COUNTY COUNCIL Comhairle Contae na Meath</p>	 <p>Bionnógar Iompair Eireann Transport Infrastructure Authority</p>
--	---	---	---

General Notes						
<p>i) This drawing is the property of RPS Consulting Engineers, it is a confidential document and must not be copied, used, or its content divulged without prior written consent.</p> <p>ii) All levels refer to Ordnance Survey Datum, Main Head.</p> <p>iii) DO NOT SCALE, use figured dimensions only, if in doubt, ask.</p>		<p>vi) Hard copies, dwf and pdf will form a controlled issue of the drawing. All other formats (dwg etc.) are deemed to be an uncontrolled issue and any work carried out based on these files is at the recipient's own risk. RPS will not accept responsibility for any errors from the use of these files, either by human error by the recipient, listing of the un-dimensioned measurements, compatibility with the recipients software and any errors arising when these files are used to aid the recipient's drawing production, or setting out on site.</p>				
		I01	10/20	CS SM	For Information	CM
		No.	Date	DWG CHK	Amendment/Issue	App

	Drawn	JG	Project Galway to Athlone Castle National Cycleway				
	Checked	SM					
	Approved	CM	Title Archaeological and Architectural Heritage - Multiple-Designation Sites				
	Date	07/10/2020					
	Scale	1:125,000 @ A3					
	Job No.	MGT0525	File Ref.	MGT0525Arc0020	Map No.	0020	Rev





Legend

Study area

County Boundaries

CORINE 2018 Landcover

Airports

Broad-leaved forest

Complex cultivation patterns

Coniferous forest

Continuous urban fabric

Discontinuous urban fabric

Dump sites

Industrial or commercial units

Inland marshes

Intertidal flats

Land principally occupied by agriculture, with significant areas of natural vegetation

Mineral extraction sites

Mixed forest

Natural grasslands

Non-irrigated arable land

Pastures

Peat bogs

Road and rail networks and associated land

Salt marshes

Sea and ocean

Sparsely vegetated areas

Sport and leisure facilities

Transitional woodland-shrub

Water bodies

Water courses

Comhairle Contae Ros Comáin
Roscommon County Council

Comhairle Chontae na Gallímhíne
Galway County Council

WESTMEATH COUNTY COUNCIL
COMHAIRLE CHONTAE NA SÉIRT

Bonnagar Iompair Éireann
Transport Infrastructure Ireland

General Notes

i) This drawing is the property of RPS Consulting Engineers, it is a confidential document and must not be copied, used, or its content divulged without prior written consent.

ii) All levels refer to Ordnance Survey Datum, Malin Head.

iii) DO NOT SCALE, use figured dimensions only, if in doubt, ask.

vi) Hard copies, dwf and pdf will form a controlled issue of the drawing. All other formats (dwg etc.) are deemed to be an uncontrolled issue and any work carried out based on these files is at the recipient's own risk. RPS will not accept responsibility for any errors from the use of these files, either by human error by the recipient, listing of the un-dimensioned measurements, compatibility with the recipients software and any errors arising when these files are used to aid the recipient's drawing production, or setting out on site.

I01	12/20	JG	For Information	CM	
No.	Date	Drn Cmk	Amendment/Issue	App	

Drawn	JG
Checked	SM
Approved	CM
Date	14/12/2020
Scale	1:250,000 @ A3
Job No.	MGT0525

Project

Galway to Athlone Castle
National Cycleway

Title

CORINE 2018 Landcover

File Ref.

MGT0525Arc0024

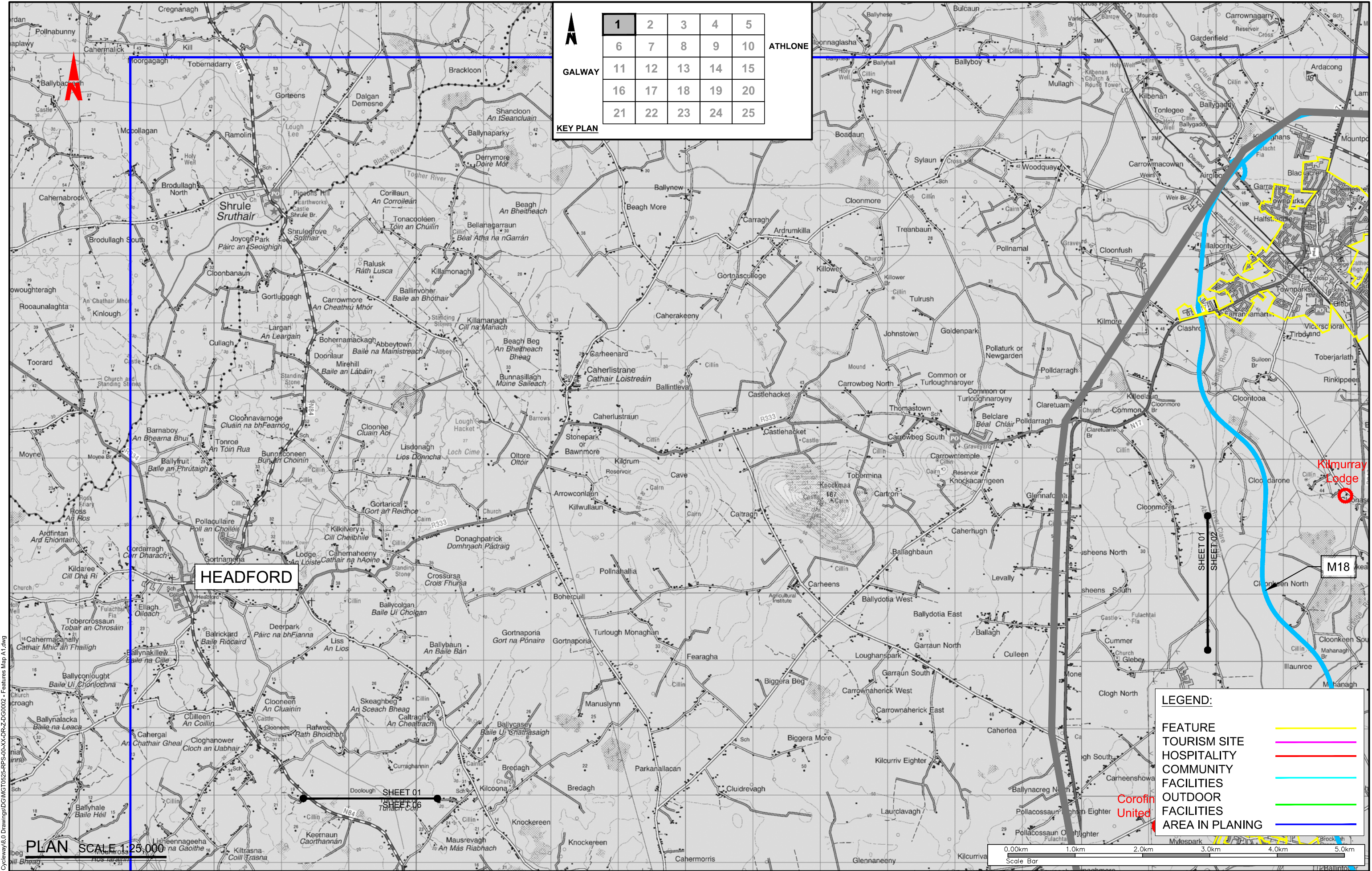
Map No.

0024


Rev

I01


Ordnance Survey Ireland Licence No. CYAL50173842 © Ordnance Survey Ireland/Government of Ireland




T:\MGT0525\2 - Galway Athlone Cycleway\16.0 Drawings\DWG\MGT0525-RPS-01-XX-RP-Z-D00002 - Features Map A1.dwg



Comhairle Contae Ros Comain Roscommon County Council



Comhairle Contae na Gaillimhe Galway County Council



Bonnagar Ionpar Eirann

General Notes


(i) This drawing is the property of RPS Consulting Engineers. It is a confidential document and must not be copied, used, or its content divulged without prior written consent.

(ii) All Levels refer to Ordnance Survey Datum, Malin Head.

(iii) DO NOT SCALE, use figured dimensions only, if in doubt ask.

(iv) Hard copies, dwf and pdf will form a controlled issue of the drawing. All other formats (dwg etc) are deemed to be an uncontrolled issue and any work carried out based on these files is at the recipient's own risk. RPS will not accept any responsibility for any errors from the use of these files, either by human error by the recipient, listing of the un-dimensioned measurements, compatibility with the recipients software, and any errors arising when these files are used to aid the recipients drawing production, or setting out on site.

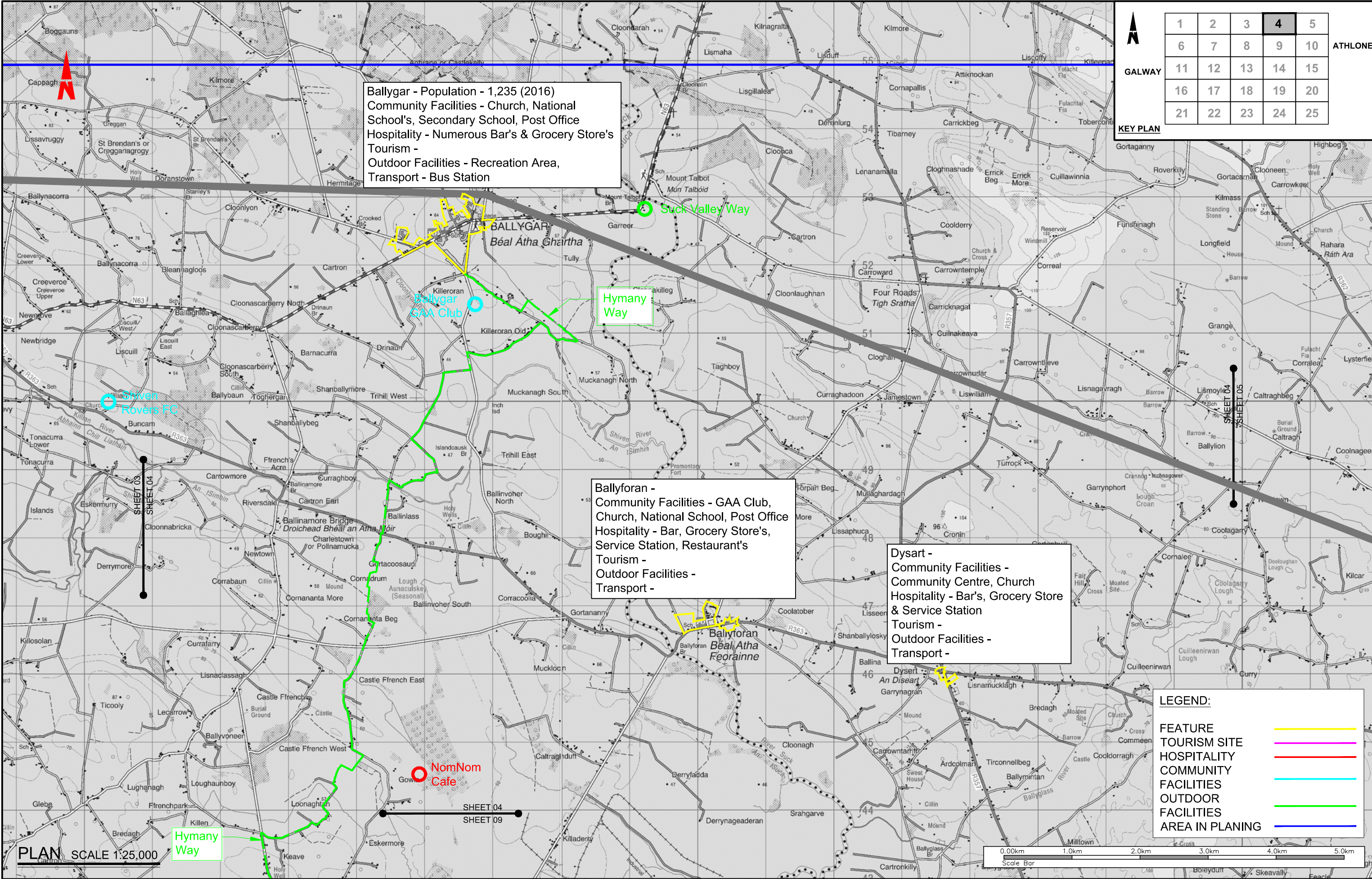
No.	Date	By	Amendment / Issue	App



MAKING COMPLEX EASY

Drawn	MG	Project
Checked	SM	GALWAY TO ATHLONE CASTLE NATIONAL CYCLEWAY
Approved	CMcG	
Date	29/06/2020	
Scale 1:25,000 @ A1		Title
Job No.	MGT0525	File Ref.
MGT0525DG0525		Drg. No.
DG0002-01		Rev.

Ordnance Survey Ireland Licence No. EN0005020 © Ordnance Survey Ireland/Government of Ireland



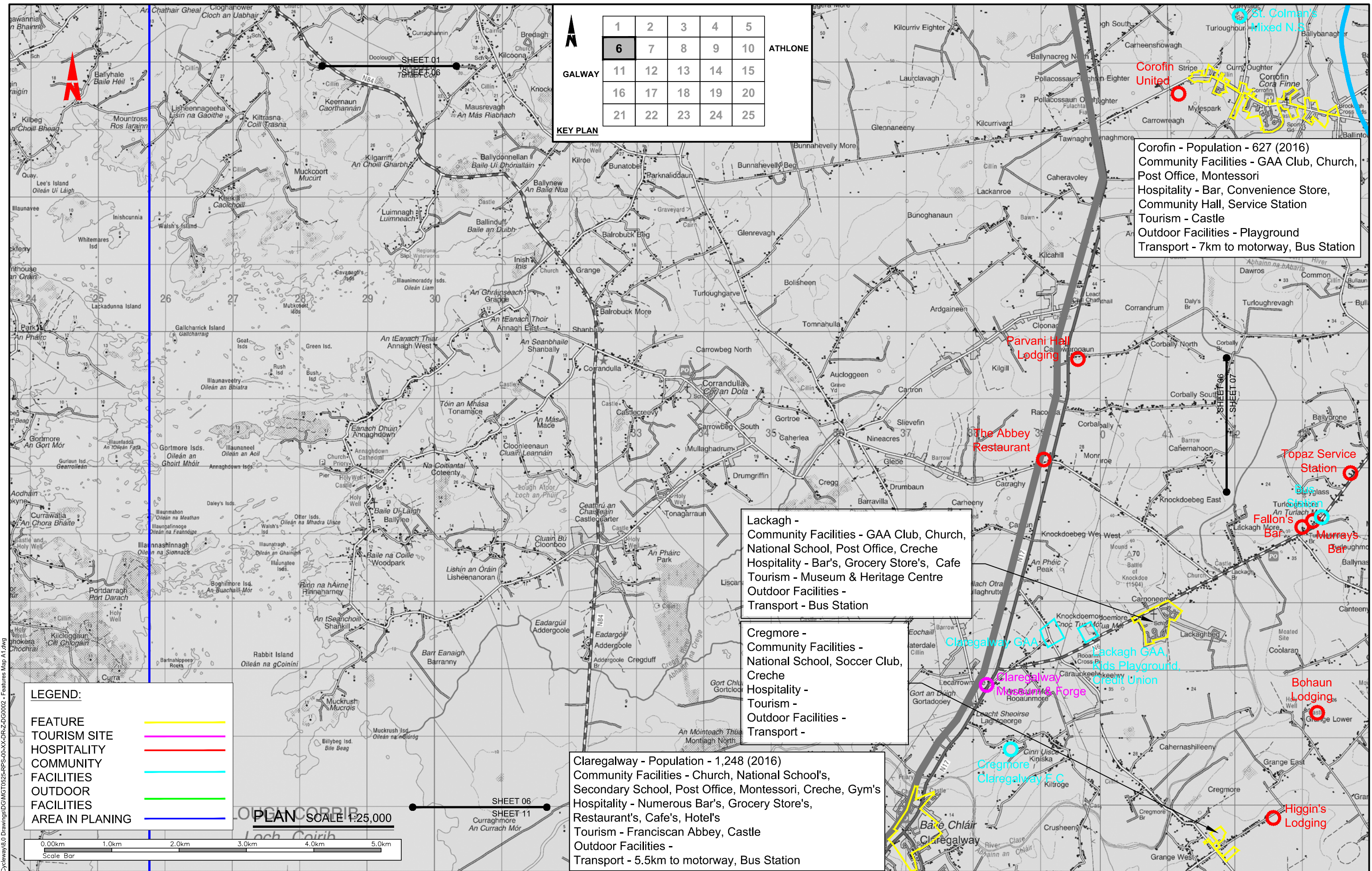
Ballygar - Population - 1,235 (2016)
Community Facilities - Church, National School's, Secondary School, Post Office
Hospitality - Numerous Bar's & Grocery Store's
Tourism -
Outdoor Facilities - Recreation Area,
Transport - Bus Station

Ballyforan -
Community Facilities - GAA Club,
Church, National School, Post Office
Hospitality - Bar, Grocery Store's,
Service Station, Restaurant's
Tourism -
Outdoor Facilities -
Transport -

Dysart -
Community Facilities -
Community Centre, Church
Hospitality - Bar's, Grocery Store
& Service Station
Tourism -
Outdoor Facilities -
Transport -

T:\MGT0525 - Galway Athlone Cycleway\3.0 Drawings\GIMT0525-RPS-01-XX-RP-Z-DG0002 - Features Map A1.dwg





T:\MGT0525X - Galway Athlone Cycleway\3.0 Drawings\GIMGT0525-RPS-01-XX-RP-Z-D00002 - Features Map A1.dwg

Client

General Notes

(i) This drawing is the property of RPS Consulting Engineers. It is a confidential document and must not be copied, used, or its content divulged without prior written consent.

(ii) All Levels refer to Ordnance Survey Datum, Malin Head.

(iii) DO NOT SCALE, use figured dimensions only, if in doubt ask.

(iv) Hard copies, dwf and pdf will form a controlled issue of the drawing. All other formats (dwg etc) are deemed to be an uncontrolled issue and any work carried out based on these files is at the recipients own risk. RPS will not accept any responsibility for any errors from the use of these files, either by human error by the recipient, listing of the un-dimensioned measurements, compatibility with the recipients software, and any errors arising when these files are used to aid the recipients drawing production, or setting out on site.

No.	Date	By	Amendment / Issue	App

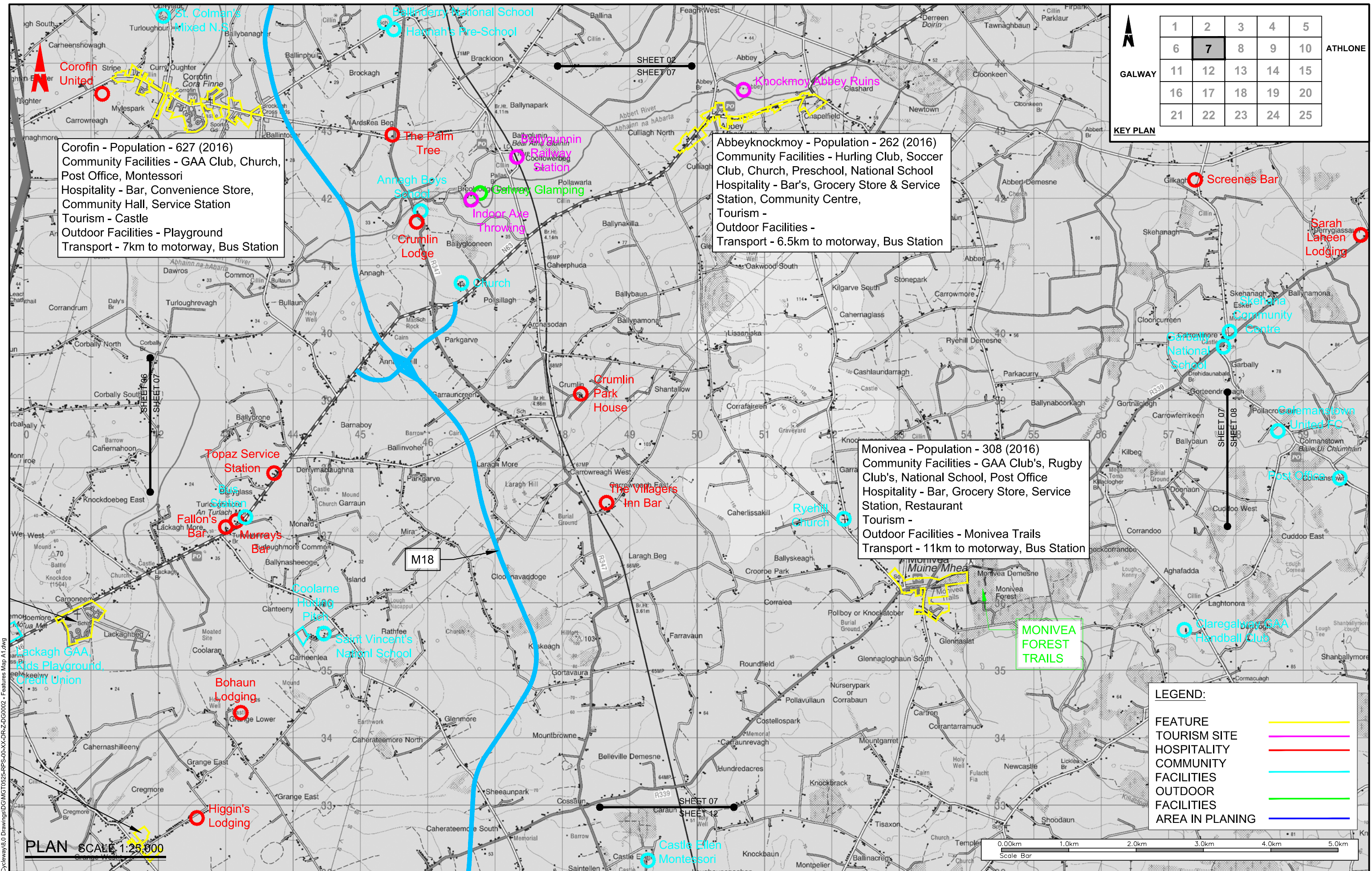
Drawn	MG	Project
Checked	SM	GALWAY TO ATHLONE CASTLE NATIONAL CYCLEWAY
Approved	CMcG	
Date	29/06/2020	

Title	File Ref.	Drg. No.	Rev.
FEATURES MAP	MGT0525DG0525	DG0002-06	

Scale 1:25,000 @ A1

Job No. MGT0525

Ordnance Survey Ireland Licence No. EN0005020 © Ordnance Survey Ireland/Government of Ireland



Client

General Notes

(i) This drawing is the property of RPS Consulting Engineers. It is a confidential document and must not be copied, used, or its content divulged without prior written consent.

(ii) All Levels refer to Ordnance Survey Datum, Malin Head.

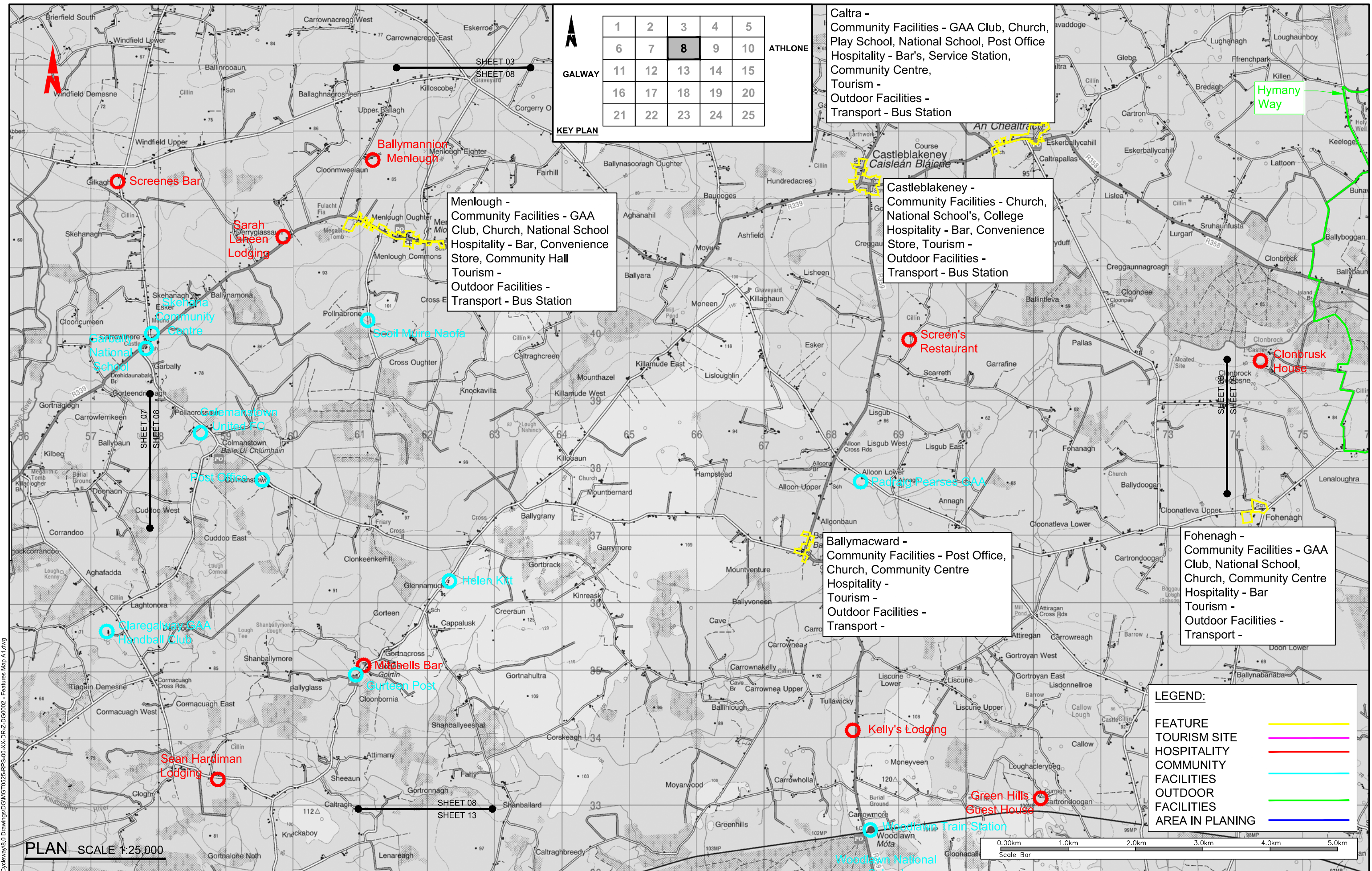
(iii) DO NOT SCALE, use figured dimensions only, if in doubt ask.

(iv) Hard copies, dwf and pdf will form a controlled issue of the drawing. All other formats (dwt etc) are deemed to be an uncontrolled issue and any work carried out based on these files is at the recipient's own risk. RPS will not accept any responsibility for any errors from the use of these files, either by human error by the recipient, listing of the un-dimensioned measurements, compatibility with the recipient's software, and any errors arising when these files are used to aid the recipient's drawing production, or setting out on site.

No.	Date	Drawn	Amendment / Issue	App

Drawn	MG	Project	GALWAY TO ATHLONE CASTLE NATIONAL CYCLEWAY		
Checked	SM		Title	FEATURES MAP	
Approved	CMcG			File Ref.	MGT0525DG0525
Date	29/06/2020				Drg. No.
Scale	1:25,000 @ A1	Job No.	MG0525	Rev.	

Ordnance Survey Ireland Licence No. EN0005020 © Ordnance Survey Ireland/Government of Ireland



Client

General Notes

(i) This drawing is the property of RPS Consulting Engineers. It is a confidential document and must not be copied, used, or its content divulged without prior written consent.

(ii) All Levels refer to Ordnance Survey Datum, Malin Head.

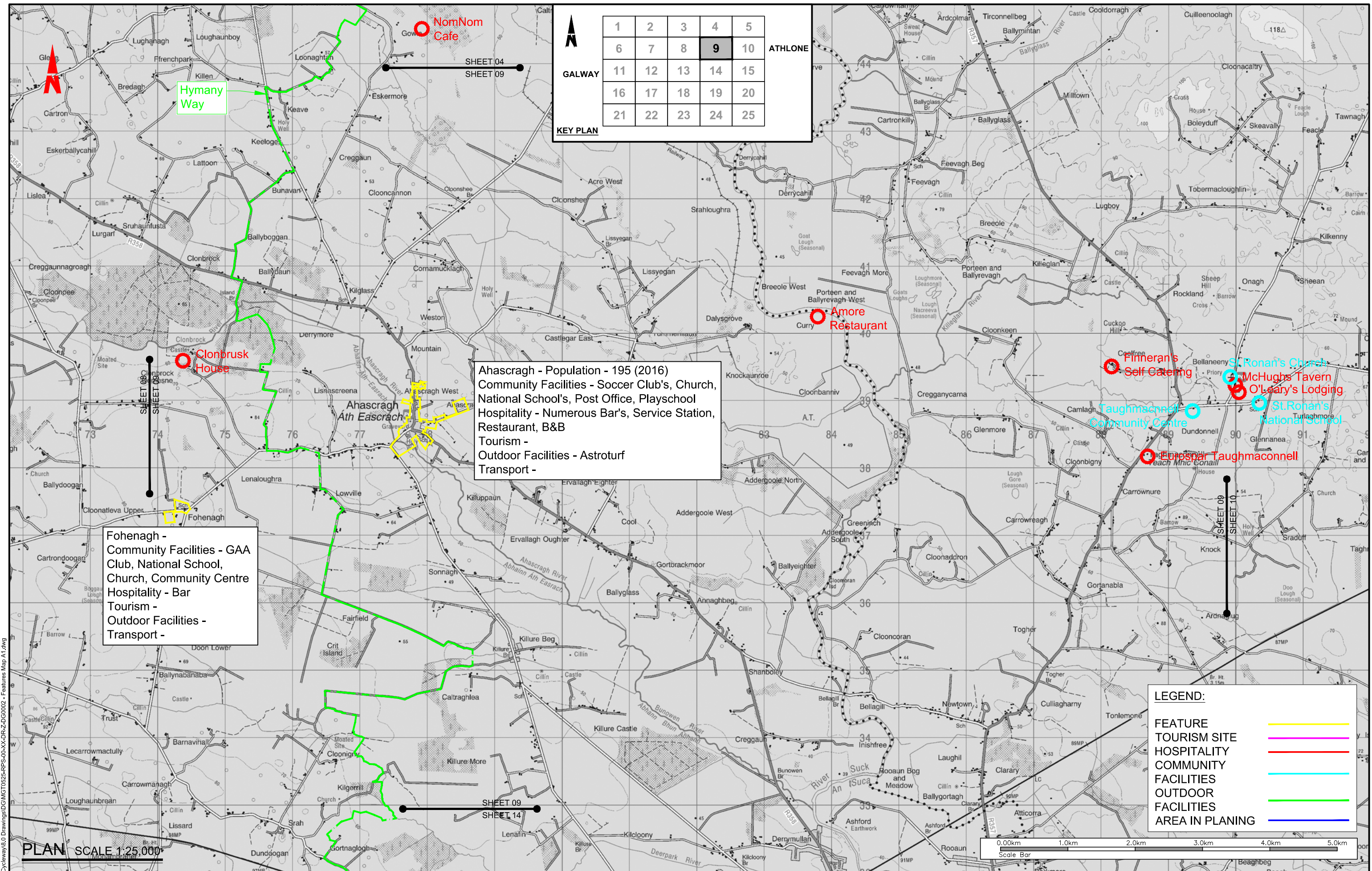
(iii) DO NOT SCALE, use figured dimensions only, if in doubt ask.

(iv) Hard copies, dwf and pdf will form a controlled issue of the drawing. All other formats (dwg etc) are deemed to be an uncontrolled issue and any work carried out based on these files is at the recipient's own risk. RPS will not accept any responsibility for any errors from the use of these files, either by human error by the recipient, listing of the un-dimensioned measurements, compatibility with the recipient's software, and any errors arising when these files are used to aid the recipient's drawing production, or setting out on site.





Drawn	MG
Checked	SM
Approved	CMcG
Date	29/06/2020
Scale	1:25,000 @ A1
Job No.	MGT0525

Project	GALWAY TO ATHLONE CASTLE NATIONAL CYCLEWAY
Title	FEATURES MAP
File Ref.	MGT0525DG0525
Drg. No.	DG0002-08
Rev.	

Ordnance Survey Ireland Licence No. EN0005020 © Ordnance Survey Ireland/Government of Ireland



Client



General Notes


(i) This drawing is the property of RPS Consulting Engineers. It is a confidential document and must not be copied, used, or its content divulged without prior written consent.

(ii) All Levels refer to Ordnance Survey Datum, Malin Head.

(iii) DO NOT SCALE, use figured dimensions only, if in doubt ask.

(iv) Hard copies, dwf and pdf will form a controlled issue of the drawing. All other formats (dwg etc) are deemed to be an uncontrolled issue and any work carried out based on these files is at the recipient's own risk. RPS will not accept any responsibility for any errors from the use of these files, either by human error by the recipient, listing of the un-dimensioned measurements, compatibility with the recipients software, and any errors arising when these files are used to aid the recipients drawing production, or setting out on site.

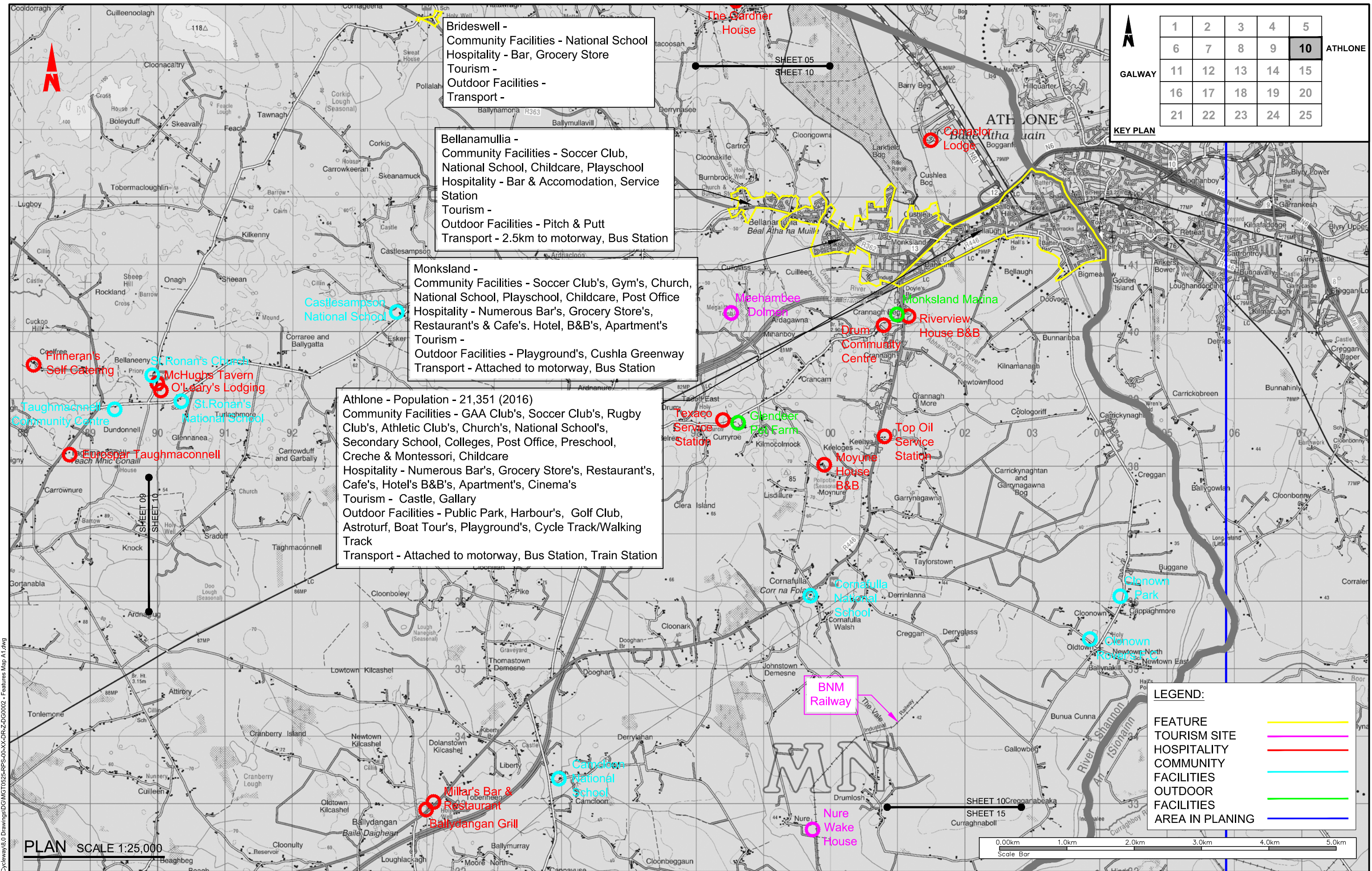
No.	Date	Drawn	Amendment / Issue	App






MAKING COMPLEX EASY

Drawn	MG	Project	GALWAY TO ATHLONE CASTLE NATIONAL CYCLEWAY		
Checked	SM	Title	FEATURES MAP		
Approved	CMcG	File Ref.	MGT0525DG0525	Drg. No.	DG0002-09
Date	29/06/2020	Rev.			
Scale	1:25,000 @ A1				
Job No.	MGT0525				

Ordnance Survey Ireland Licence No. EN0005020 © Ordnance Survey Ireland/Government of Ireland



Client



General Notes

(i) This drawing is the property of RPS Consulting Engineers. It is a confidential document and must not be copied, used, or its content divulged without prior written consent.

(ii) All Levels refer to Ordnance Survey Datum, Malin Head.

(iii) DO NOT SCALE, use figured dimensions only, if in doubt ask.

(iv) Hard copies, dwf and pdf will form a controlled issue of the drawing. All other formats (dwt etc) are deemed to be an uncontrolled issue and any work carried out based on these files is at the recipient's own risk. RPS will not accept any responsibility for any errors from the use of these files, either by human error by the recipient, listing of the un-dimensioned measurements, compatibility with the recipient's software, and any errors arising when these files are used to aid the recipient's drawing production, or setting out on site.

No.	Date	Drawn	Amendment / Issue	App

Drawn

Checked

Approved

Date

Scale

Job No.

MG

SM

CMcG

29/06/2020

1:25,000 @ A1

MGT0525

Project

Title

File Ref.

Drg. No.

Rev.

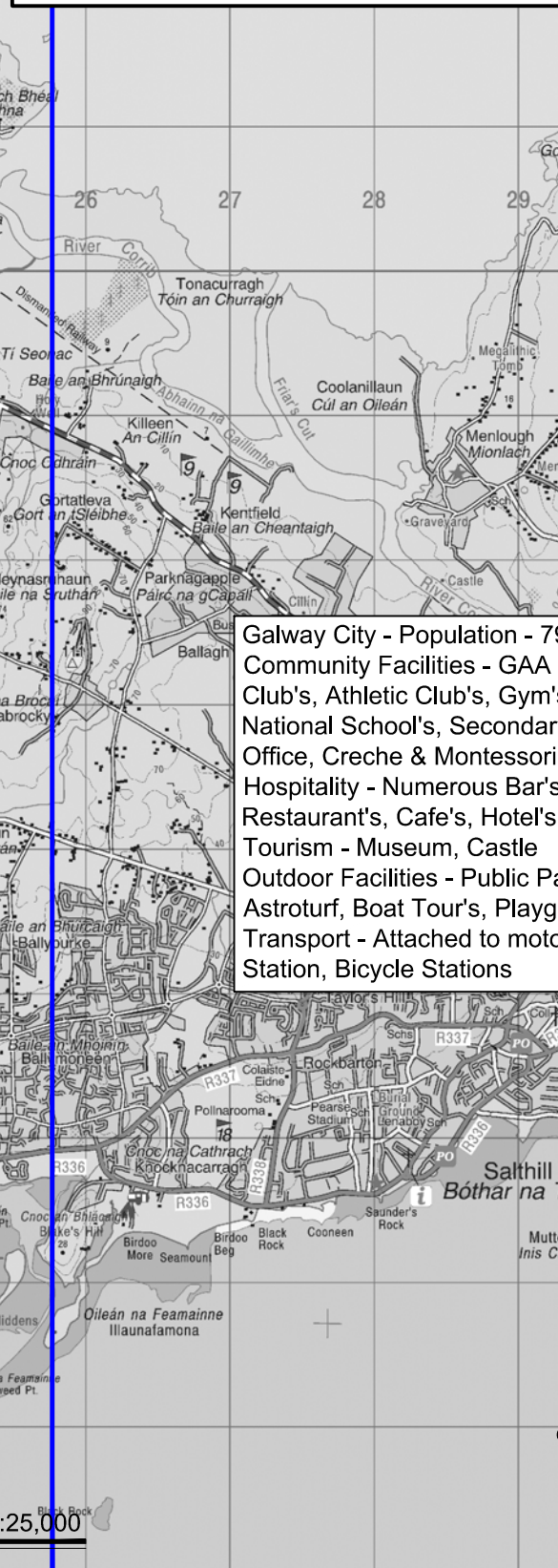
GALWAY TO ATHLONE CASTLE NATIONAL CYCLEWAY

FEATURES MAP

MGT0525DG0525

DG0002-10

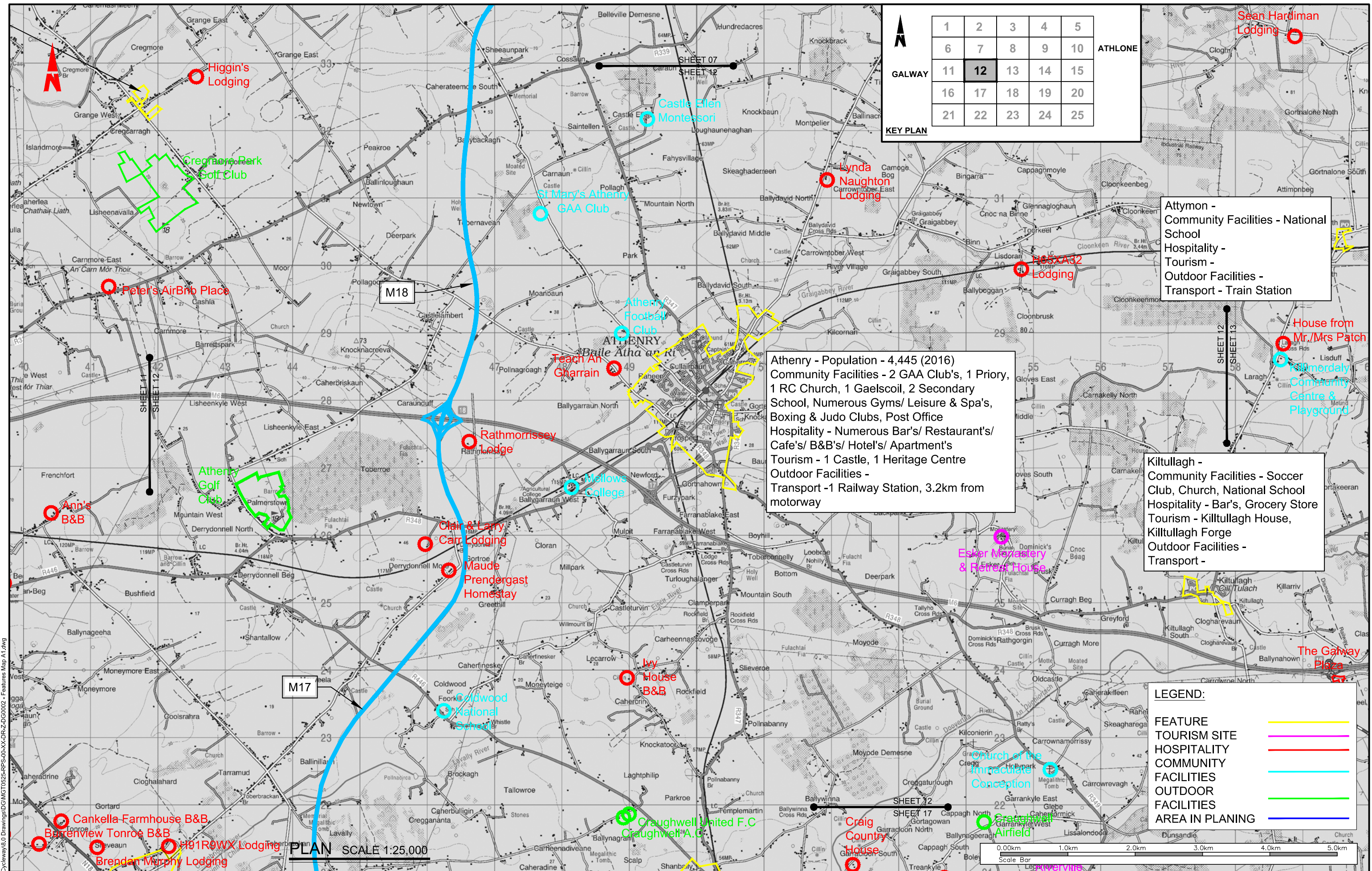
Ordnance Survey Ireland Licence No. EN0005020 © Ordnance Survey Ireland/Government of Ireland



Carnmore -
Community Facilities - Service
Station, Bar & Lounge
Hospitality -
Tourism -
Outdoor Facilities -
Transport - Bus Station

Oranmore - Population - 4990 (2016)
Community Facilities - GAA Club, Soccer Club, Church's, National School's, Secondary School, Post Office, Creche & Montessori, Childcare
Hospitality - Numerous Bar's, Grocery Store's, Restaurant's, Cafe's, B&B's. Cinema
Tourism - Oranmore Castle
Outdoor Facilities - Astroturf, Transport - 3.5km from motorway, Bus Station, Train Station





Client

Comhairle Contae Ros Comain Roscommon County Council

General Notes

(i) This drawing is the property of RPS Consulting Engineers. It is a confidential document and must not be copied, used, or its content divulged without prior written consent.

(ii) All Levels refer to Ordnance Survey Datum, Malin Head.

(iii) DO NOT SCALE, use figured dimensions only, if in doubt ask.

(iv) Hard copies, dwf and pdf will form a controlled issue of the drawing. All other formats (dwt etc) are deemed to be an uncontrolled issue and any work carried out based on these files is at the recipient's own risk. RPS will not accept any responsibility for any errors from the use of these files, either by human error by the recipient, listing of the un-dimensioned measurements, compatibility with the recipient's software, and any errors arising when these files are used to aid the recipient's drawing production, or setting out on site.

Drawn

MG

Checked

SM

Approved

CMcG

Date

29/06/2020

Scale

1:25,000 @ A1

Job No.

MGT0525

Project

GALWAY TO ATHLONE CASTLE NATIONAL CYCLEWAY

Title

FEATURES MAP

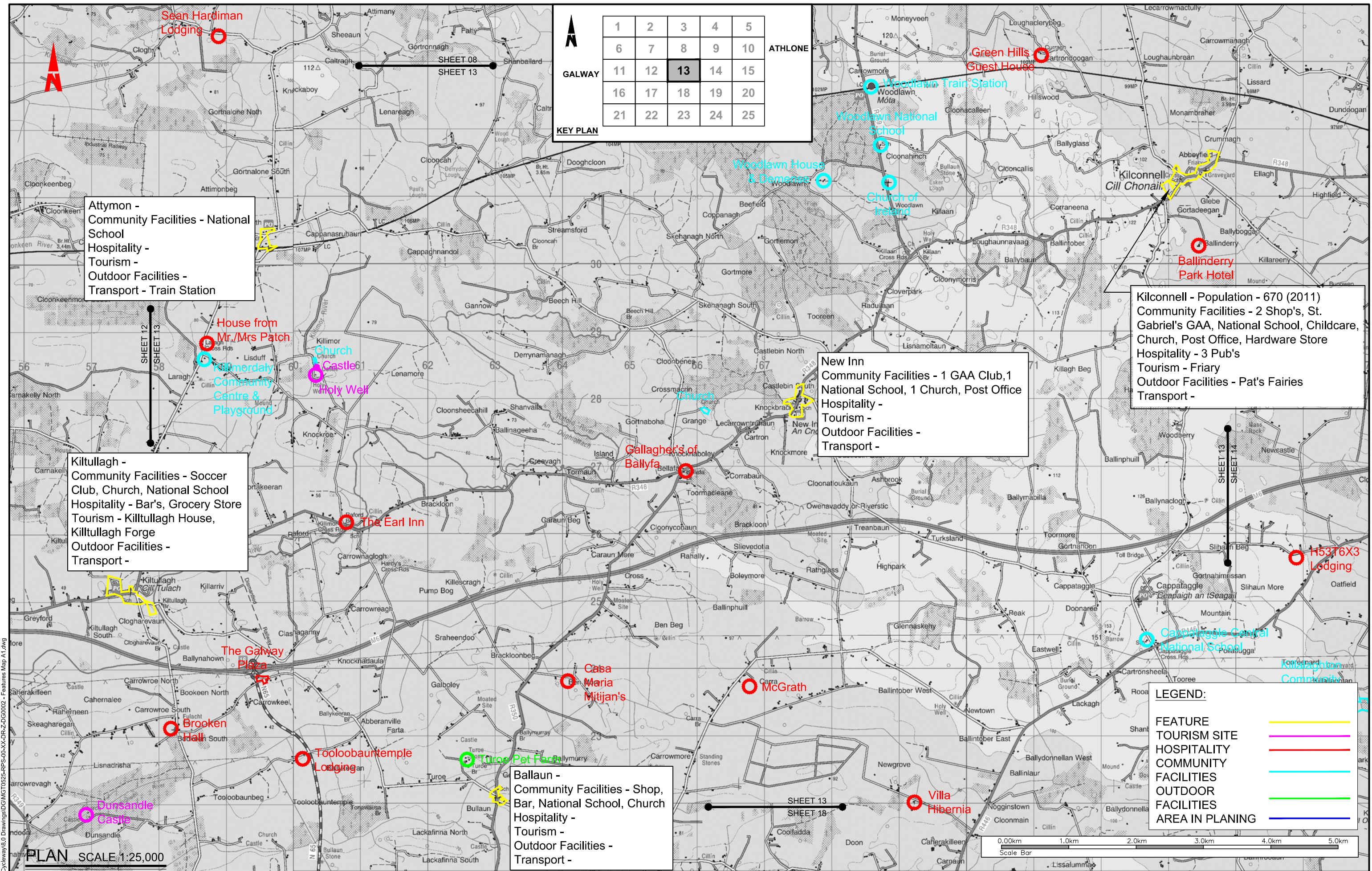
File Ref.


MGT0525DG0525

Drg. No.


DG0002-12

Rev.







Comhairle Contae Ros Comain Roscommon County Council



Comhairle Contae na Gaillimhe Galway County Council



WESTMEATH COUNTY COUNCIL Comhairle Contae na Bliainmí



Bonnagar Ionpar Eirann


General Notes

(i) This drawing is the property of RPS Consulting Engineers. It is a confidential document and must not be copied, used, or its content divulged without prior written consent.

(ii) All Levels refer to Ordnance Survey Datum, Malin Head.

(iii) DO NOT SCALE, use figured dimensions only, if in doubt ask.

(iv) Hard copies, dwf and pdf will form a controlled issue of the drawing. All other formats (dwg etc) are deemed to be an uncontrolled issue and any work carried out based on these files is at the recipient's own risk. RPS will not accept any responsibility for any errors from the use of these files, either by human error by the recipient, listing of the un-dimensioned measurements, compatibility with the recipient's software, and any errors arising when these files are used to aid the recipient's drawing production, or setting out on site.



MAKING COMPLEX EASY

Drawn MG

Checked SM

Approved CMG

Date 29/06/2020

Scale 1:25,000 @ A1

Job No. MGT0525

Project

GALWAY TO ATHLONE CASTLE NATIONAL CYCLEWAY

Title

FEATURES MAP

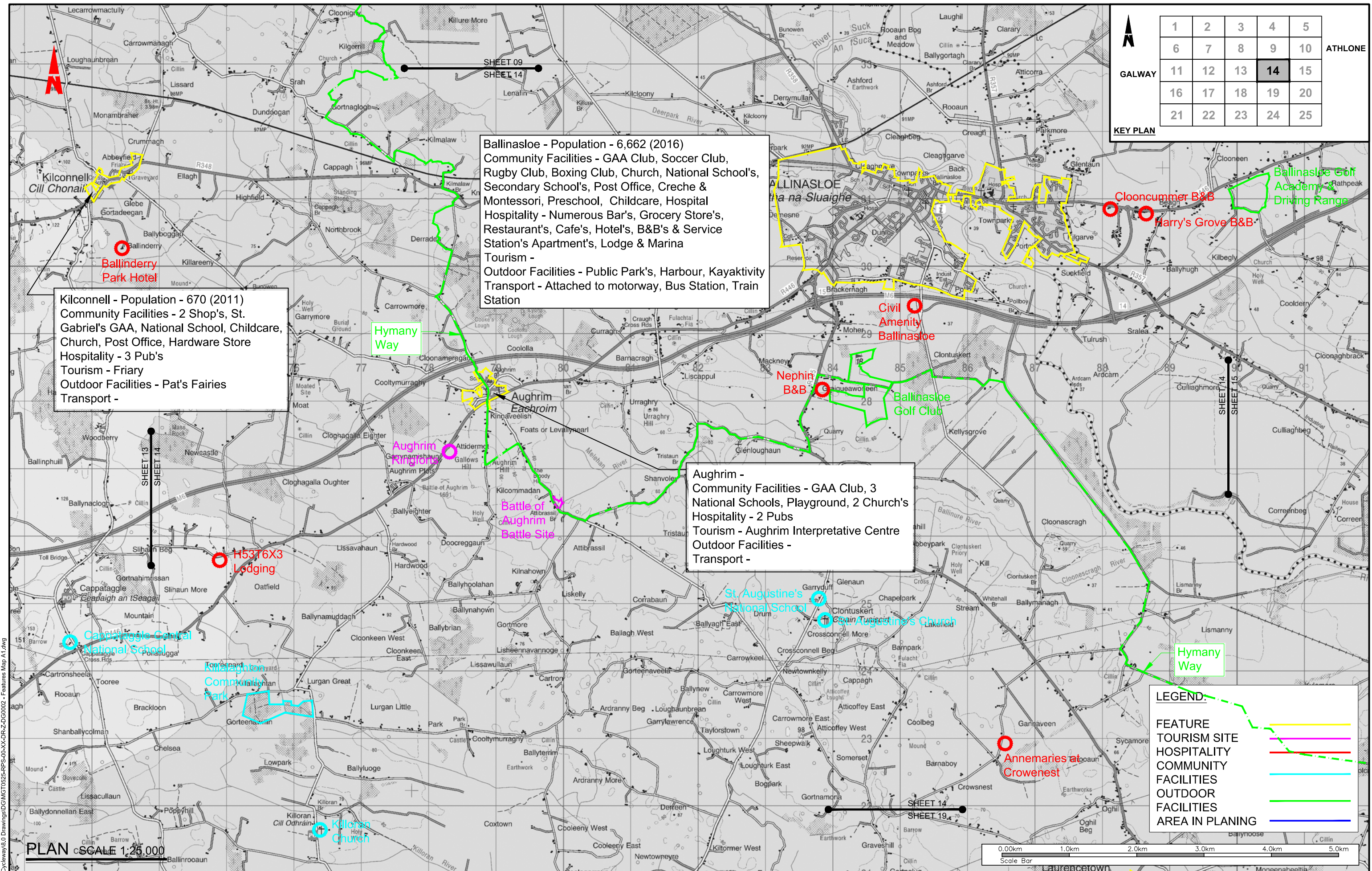
File Ref. MGT0525DG0525

Drg. No. DG0002-13

Rev.

No.	Date	Dr	Amendment / Issue	App

Ordnance Survey Ireland Licence No. EN0005020 © Ordnance Survey Ireland/Government of Ireland



General Notes

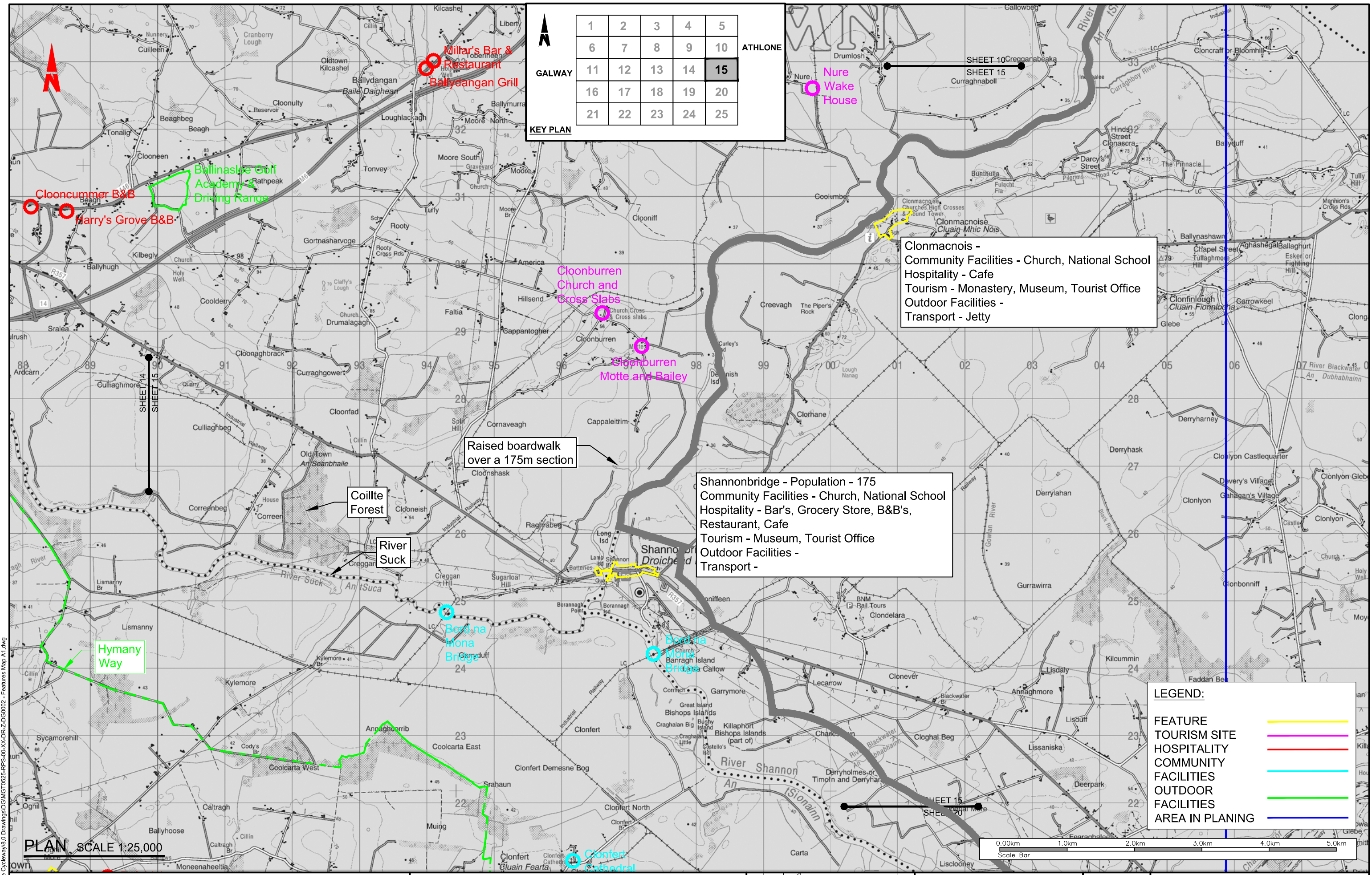
(i) This drawing is the property of RPS Consulting Engineers. It is a confidential document and must not be copied, used, or its content divulged without prior written consent.

(ii) All Levels refer to Ordnance Survey Datum, Malin Head.


(iii) DO NOT SCALE, use figured dimensions only, if in doubt ask.

(iv) Hard copies, dwf and pdf will form a controlled issue of the drawing. All other formats (dwg etc) are deemed to be an uncontrolled issue and any work carried out based on these files is at the recipient's own risk. RPS will not accept any responsibility for any errors from the use of these files, either by human error by the recipient, listing of the un-dimensioned measurements, compatibility with the recipients software, and any errors arising when these files are used to aid the recipients drawing production, or setting out on site.


Drawn	MG	Project	GALWAY TO ATHLONE CASTLE NATIONAL CYCLEWAY	
Checked	SM	Title	FEATURES MAP	
Approved	CMcG	File Ref.	MGT0525DG0525	Drg. No. DG0002-14
Date	29/06/2020	Rev.		
Scale	1:25,000 @ A1			
Job No.	MGT0525			




Client




Comhairle Contae Ros Comain
Ros Comain
Roscommon
County Council



Comhairle Chontae na Gaillimhe
Galway County Council



WESTMEATH COUNTY COUNCIL
Comhairle Chontae na Bliainmí



Bonnagar Ionpar Eirann
Bonnagar Ionpar Eirann

General Notes


(i) This drawing is the property of RPS Consulting Engineers. It is a confidential document and must not be copied, used, or its content divulged without prior written consent.

(ii) All Levels refer to Ordnance Survey Datum, Malin Head.

(iii) DO NOT SCALE, use figured dimensions only, if in doubt ask.

(iv) Hard copies, dwf and pdf will form a controlled issue of the drawing. All other formats (dwt etc) are deemed to be an uncontrolled issue and any work carried out based on these files is at the recipient's own risk. RPS will not accept any responsibility for any errors from the use of these files, either by human error by the recipient, listing of the un-dimensioned measurements, compatibility with the recipient's software, and any errors arising when these files are used to aid the recipient's drawing production, or setting out on site.

No.	Date	By	Amendment / Issue	App



MAKING
COMPLEX
EASY

Drawn MG

Checked SM

Approved CMcG

Date 29/06/2020

Scale 1:25,000 @ A1

Job No. MGT0525

Project

GALWAY TO ATHLONE CASTLE
NATIONAL CYCLEWAY

Title

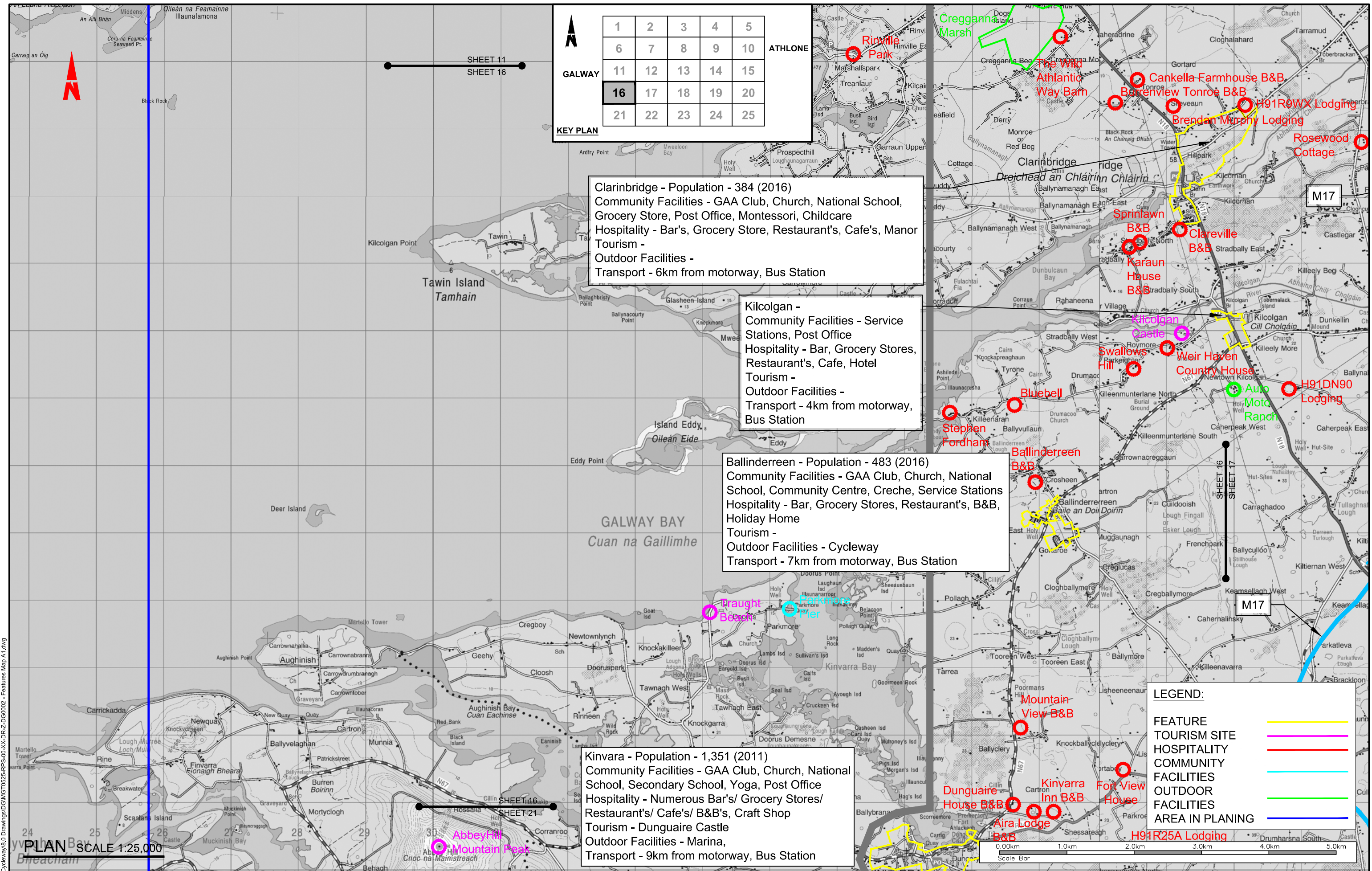
FEATURES MAP

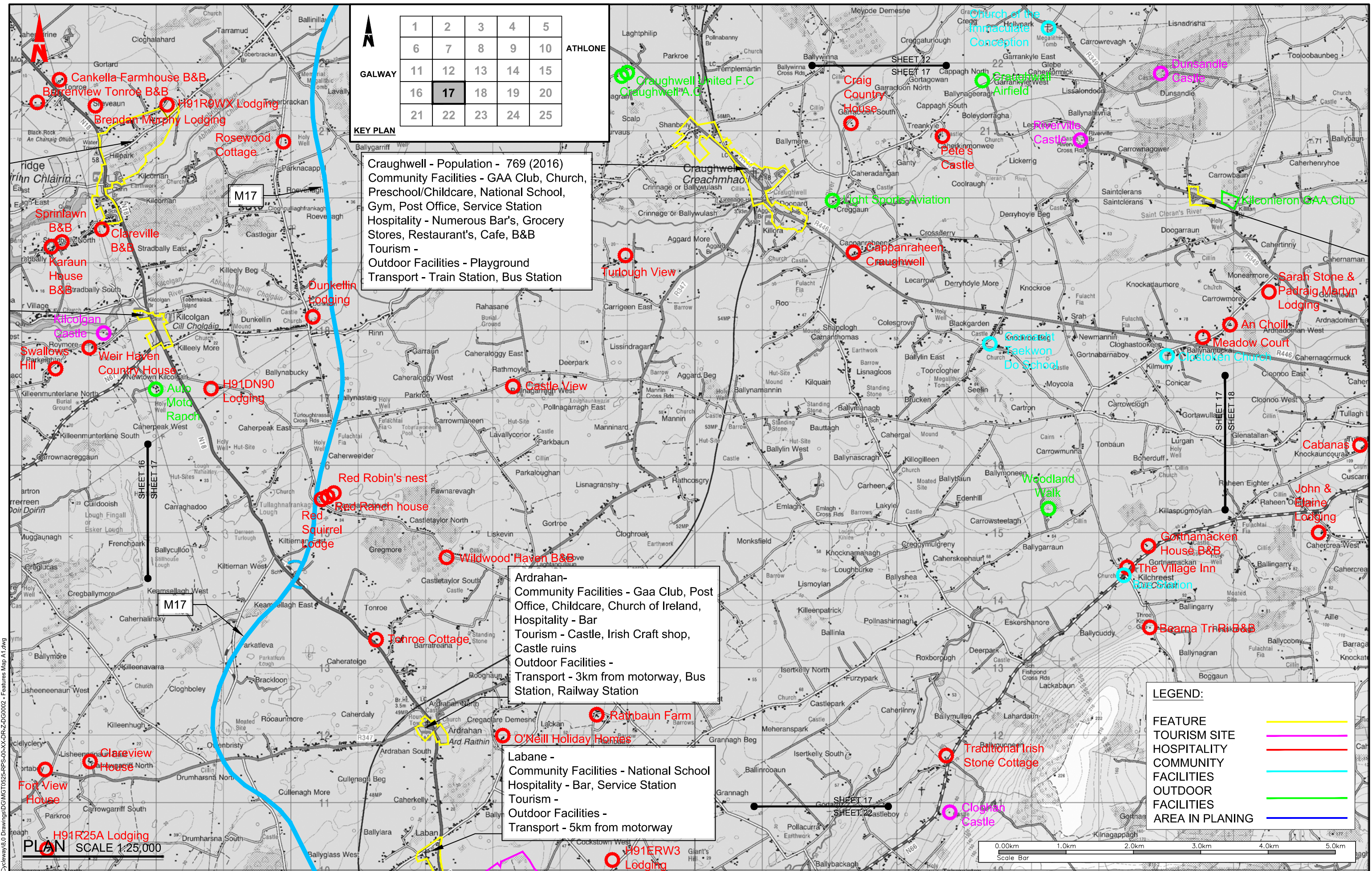
File Ref. MGT0525DG0525

Drg. No. DG0002-15

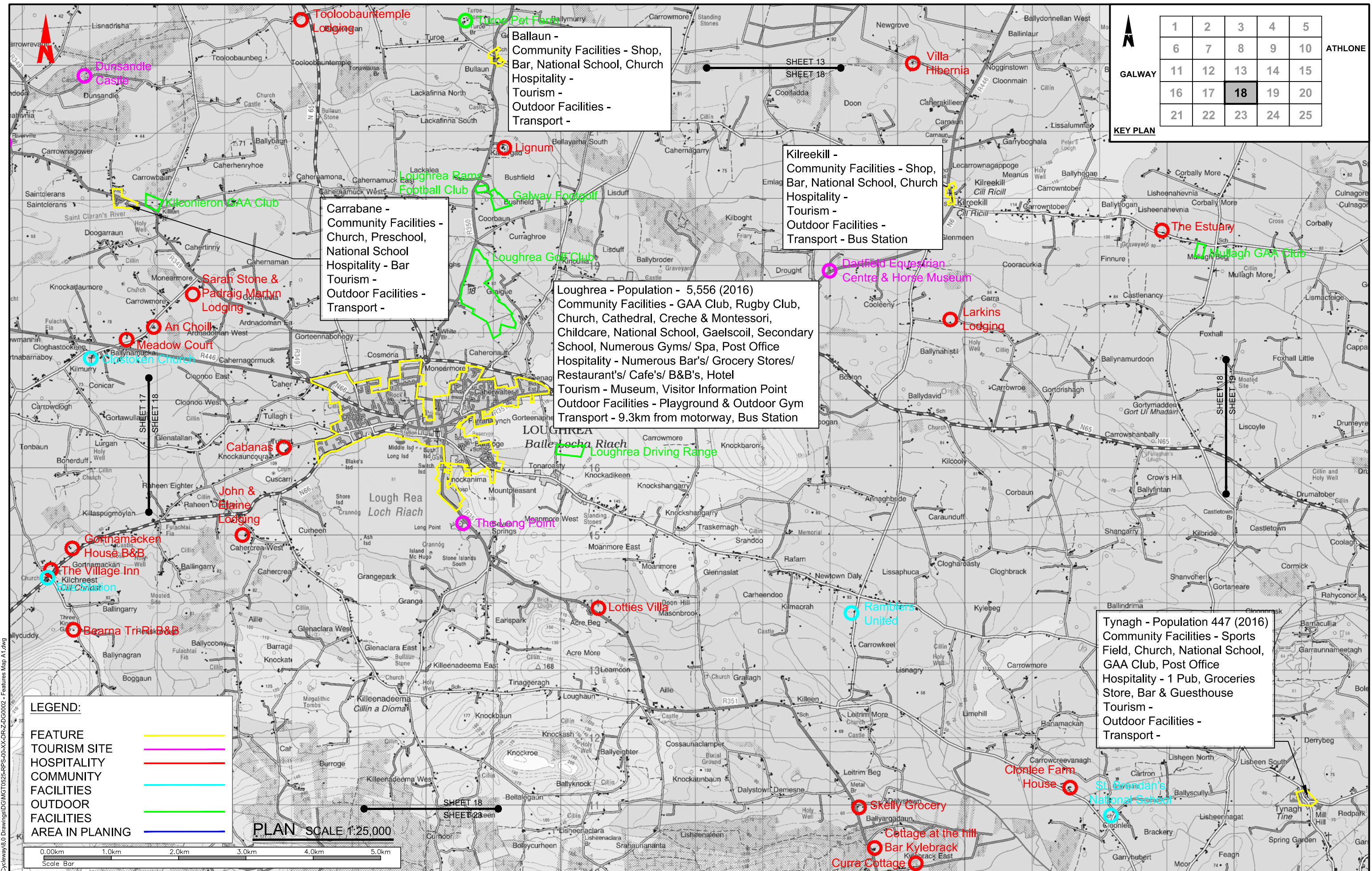
Rev.

Ordnance Survey Ireland Licence No. EN0005020 © Ordnance Survey Ireland/Government of Ireland








T:\MGT0525\13.0 Drawings\DWG\MGT0525-RPS-01-XX-RZ-DG0002 - Features Map A1.dwg



Client



General Notes

(i) This drawing is the property of RPS Consulting Engineers. It is a confidential document and must not be copied, used, or its content divulged without prior written consent.

(ii) All Levels refer to Ordnance Survey Datum, Malin Head.

(iii) DO NOT SCALE, use figured dimensions only, if in doubt ask.

(iv) Hard copies, dwf and pdf will form a controlled issue of the drawing. All other formats (dwt etc) are deemed to be an uncontrolled issue and any work carried out based on these files is at the recipient's own risk. RPS will not accept any responsibility for any errors from the use of these files, either by human error by the recipient, listing of the un-dimensioned measurements, compatibility with the recipient's software, and any errors arising when these files are used to aid the recipient's drawing production, or setting out on site.

No.

Date

Drawn

Amendment / Issue

App

Drawn

Checked

Approved

Date

Scale

Job No.

MG

SM

CMG

29/06/2020

1:25,000 @ A1

MGT0525

Project

Title

File Ref.

Drg. No.

Rev.

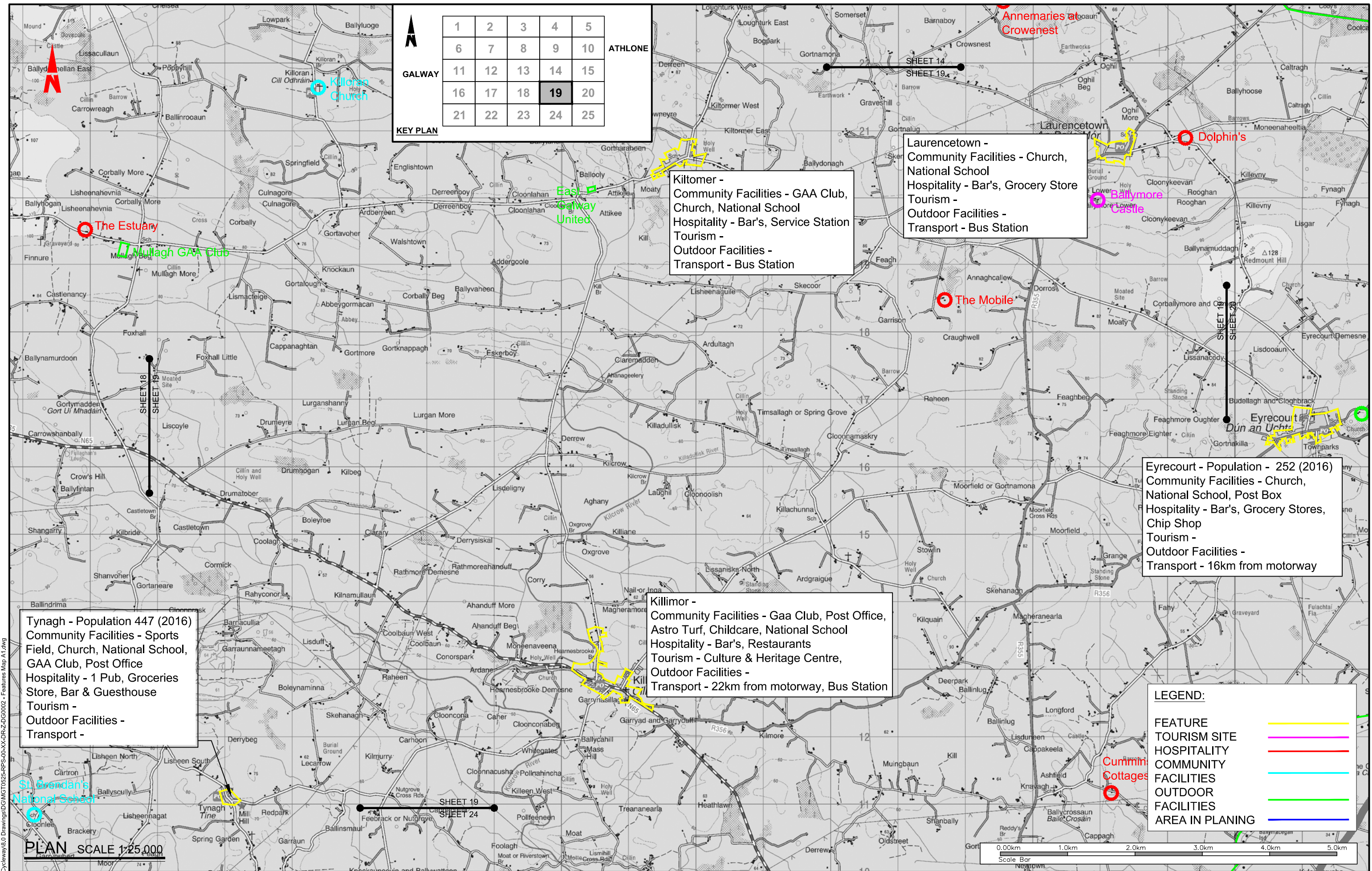
GALWAY TO ATHLONE CASTLE NATIONAL CYCLEWAY

FEATURES MAP

MGT0525DG0525

DG0002-18

Ordnance Survey Ireland Licence No. EN0005020 © Ordnance Survey Ireland/Government of Ireland



	1	2	3	4	5
	6	7	8	9	10
GALWAY	11	12	13	14	15
	16	17	18	19	20
	21	22	23	24	25

KEY PLAN

Tynagh - Population 447 (2016)
Community Facilities - Sports Field, Church, National School, GAA Club, Post Office
Hospitality - 1 Pub, Groceries Store, Bar & Guesthouse
Tourism -
Outdoor Facilities -
Transport -

Killimor -
Community Facilities - Gaa Club, Post Office, Astro Turf, Childcare, National School
Hospitality - Bar's, Restaurants
Tourism - Culture & Heritage Centre,
Outdoor Facilities -
Transport - 22km from motorway, Bus Station


Kiltomer -
Community Facilities - GAA Club, Church, National School
Hospitality - Bar's, Service Station
Tourism -
Outdoor Facilities -
Transport - Bus Station

Laurencetown -
Community Facilities - Church, National School
Hospitality - Bar's, Grocery Store
Tourism -
Outdoor Facilities -
Transport - Bus Station

Eyrecourt - Population - 252 (2016)
Community Facilities - Church, National School, Post Box
Hospitality - Bar's, Grocery Stores, Chip Shop
Tourism -
Outdoor Facilities -
Transport - 16km from motorway

LEGEND:	
FEATURE	
TOURISM SITE	
HOSPITALITY	
COMMUNITY FACILITIES	
OUTDOOR FACILITIES	
AREA IN PLANING	

PLAN SCALE 1:25,000



Client

General Notes

(i) This drawing is the property of RPS Consulting Engineers. It is a confidential document and must not be copied, used, or its content divulged without prior written consent.

(ii) All Levels refer to Ordnance Survey Datum, Malin Head.

(iii) DO NOT SCALE, use figured dimensions only, if in doubt ask.

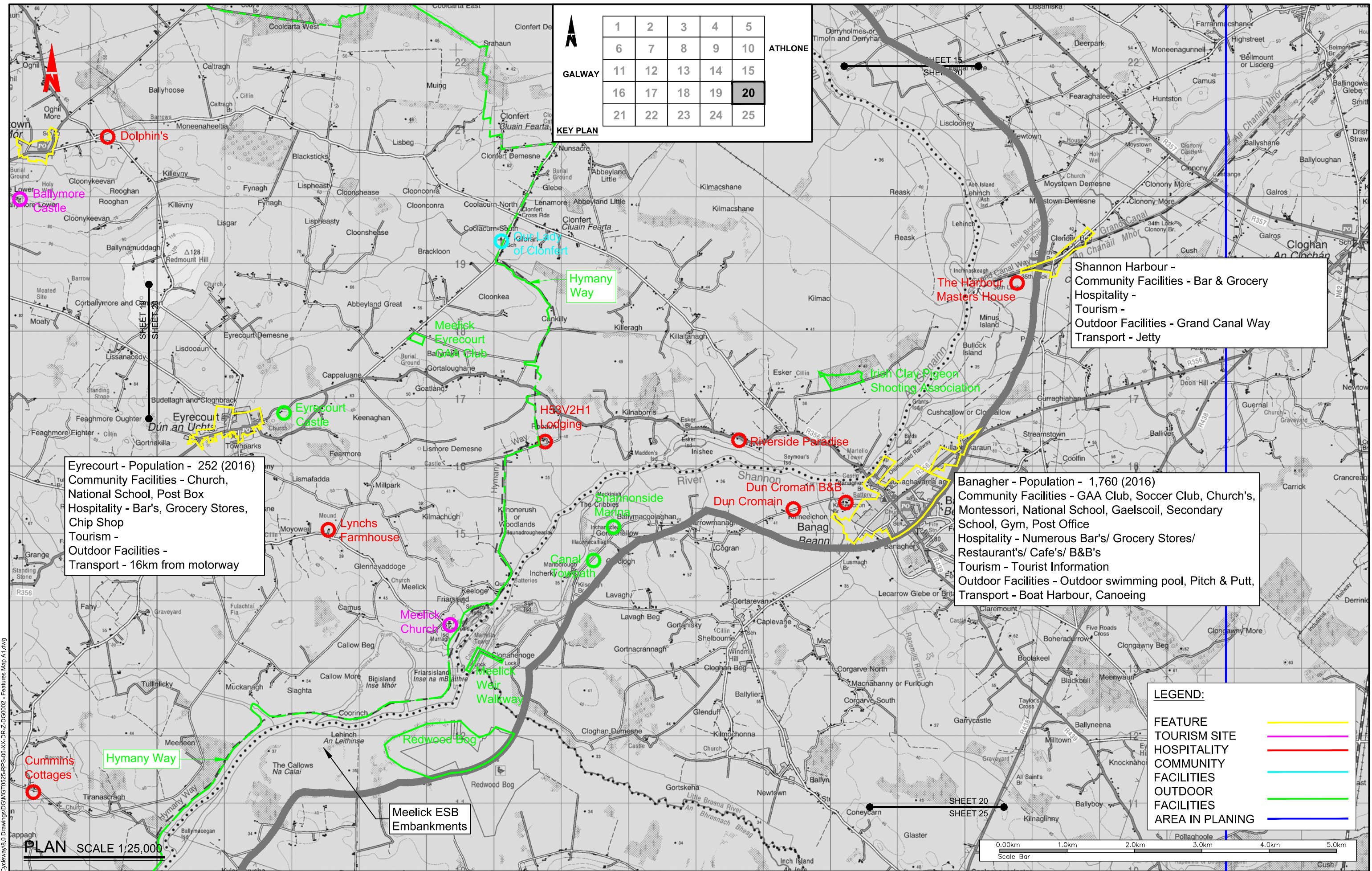
(iv) Hard copies, dwf and pdf will form a controlled issue of the drawing. All other formats (dwt etc) are deemed to be an uncontrolled issue and any work carried out based on these files is at the recipients own risk. RPS will not accept any responsibility for any errors from the use of these files, either by human error by the recipient, listing of the un-dimensioned measurements, compatibility with the recipients software, and any errors arising when these files are used to aid the recipients drawing production, or setting out on site.

No.	Date	Dr	Amendment / Issue	App

Drawn	MG
Checked	SM
Approved	CMcG
Date	29/06/2020
Scale	1:25,000 @ A1
Job No.	MGT0525

Project	GALWAY TO ATHLONE CASTLE NATIONAL CYCLEWAY		
Title	FEATURES MAP		
File Ref.	MGT0525DG0525	Drg. No.	DG0002-19
Rev.			

Ordnance Survey Ireland Licence No. EN0005020 © Ordnance Survey Ireland/Government of Ireland



1	2	3	4	5
6	7	8	9	10
11	12	13	14	15
16	17	18	19	20
21	22	23	24	25

Eyrecourt - Population - 252 (2016)
Community Facilities - Church, National School, Post Box
Hospitality - Bar's, Grocery Stores, Chip Shop
Tourism -
Outdoor Facilities -
Transport - 16km from motorway

Shannon Harbour -
Community Facilities - Bar & Grocery
Hospitality -
Tourism -
Outdoor Facilities - Grand Canal Way
Transport - Jetty

Banagher - Population - 1,760 (2016)
Community Facilities - GAA Club, Soccer Club, Church's, Montessori, National School, Gaelscoil, Secondary School, Gym, Post Office
Hospitality - Numerous Bar's/ Grocery Stores/ Restaurant's/ Cafe's/ B&B's
Tourism - Tourist Information
Outdoor Facilities - Outdoor swimming pool, Pitch & Putt,
Transport - Boat Harbour, Canoeing

LEGEND:	
FEATURE	
TOURISM SITE	
HOSPITALITY	
COMMUNITY FACILITIES	
OUTDOOR FACILITIES	
AREA IN PLANING	

Client

General Notes

(i) This drawing is the property of RPS Consulting Engineers. It is a confidential document and must not be copied, used, or its content divulged without prior written consent.

(ii) All Levels refer to Ordnance Survey Datum, Malin Head.

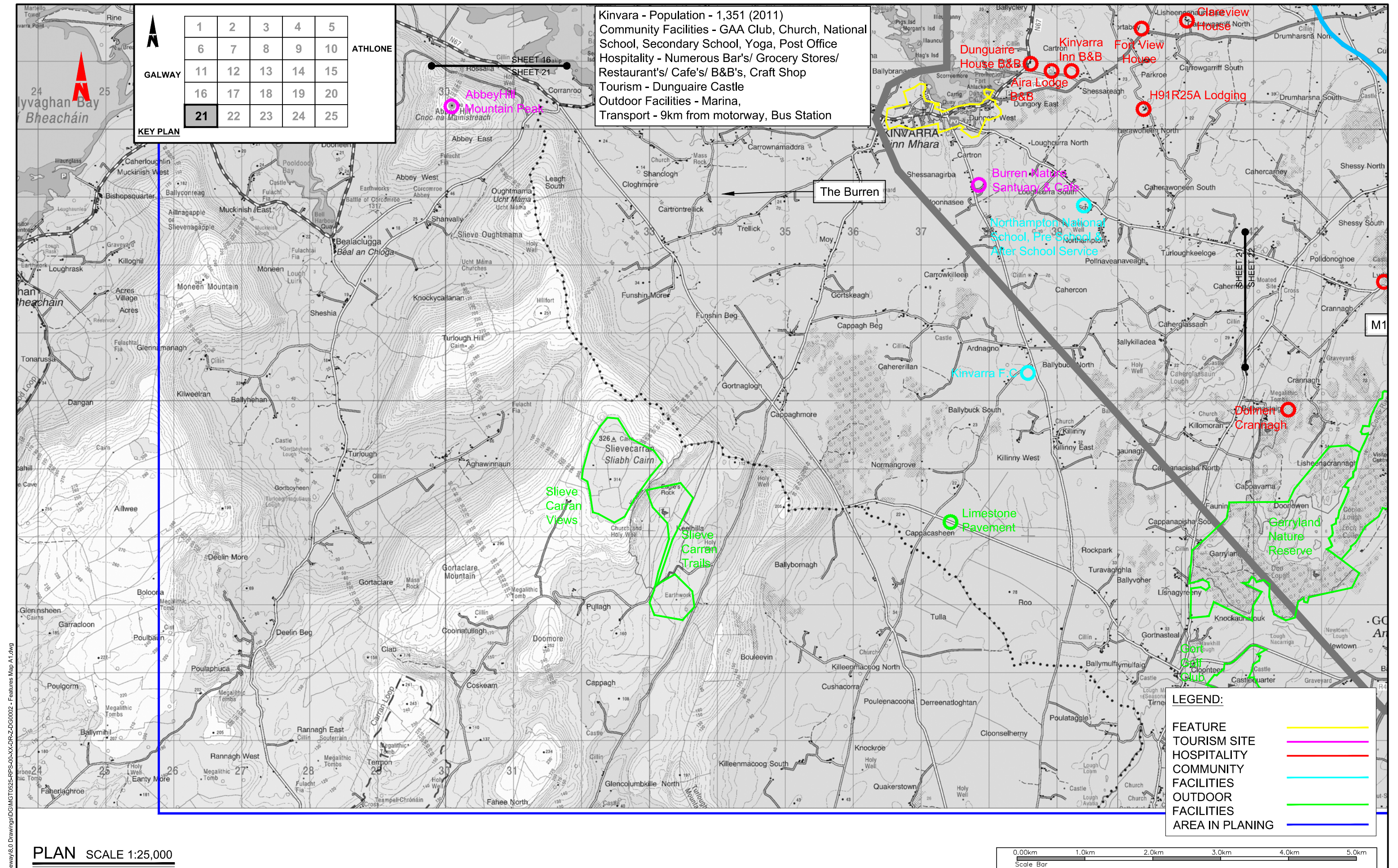
(iii) DO NOT SCALE, use figured dimensions only, if in doubt ask.

(iv) Hard copies, dwf and pdf will form a controlled issue of the drawing. All other formats (dwt etc) are deemed to be an uncontrolled issue and any work carried out based on these files is at the recipient's own risk. RPS will not accept any responsibility for any errors from the use of these files, either by human error by the recipient, listing of the un-dimensioned measurements, compatibility with the recipients software, and any errors arising when these files are used to aid the recipients drawing production, or setting out on site.

Drawn	MG
Checked	SM
Approved	CMcG
Date	29/06/2020
Scale	1:25,000 @ A1
Job No.	MGT0525

Project	GALWAY TO ATHLONE CASTLE NATIONAL CYCLEWAY		
Title	FEATURES MAP		
File Ref.	MGT0525DG0525	Drg. No.	DG0002-20
Rev.			

Ordnance Survey Ireland Licence No. EN0005020 © Ordnance Survey Ireland/Government of Ireland



Kinvara - Population - 1,351 (2011)
Community Facilities - GAA Club, Church, National School, Secondary School, Yoga, Post Office
Hospitality - Numerous Bar's/ Grocery Stores/ Restaurant's/ Cafe's/ B&B's, Craft Shop
Tourism - Dunguaire Castle
Outdoor Facilities - Marina,
Transport - 9km from motorway, Bus Station

KEY PLAN

1	2	3	4	5
6	7	8	9	10
11	12	13	14	15
16	17	18	19	20
21	22	23	24	25

LEGEND:

FEATURE	—
TOURISM SITE	—
HOSPITALITY	—
COMMUNITY FACILITIES	—
OUTDOOR FACILITIES	—
AREA IN PLANING	—

PLAN SCALE 1:25,000

0.00km 1.0km 2.0km 3.0km 4.0km 5.0km
Scale Bar

Client

RPS MAKING COMPLEX EASY

General Notes

(i) This drawing is the property of RPS Consulting Engineers. It is a confidential document and must not be copied, used, or its content divulged without prior written consent.

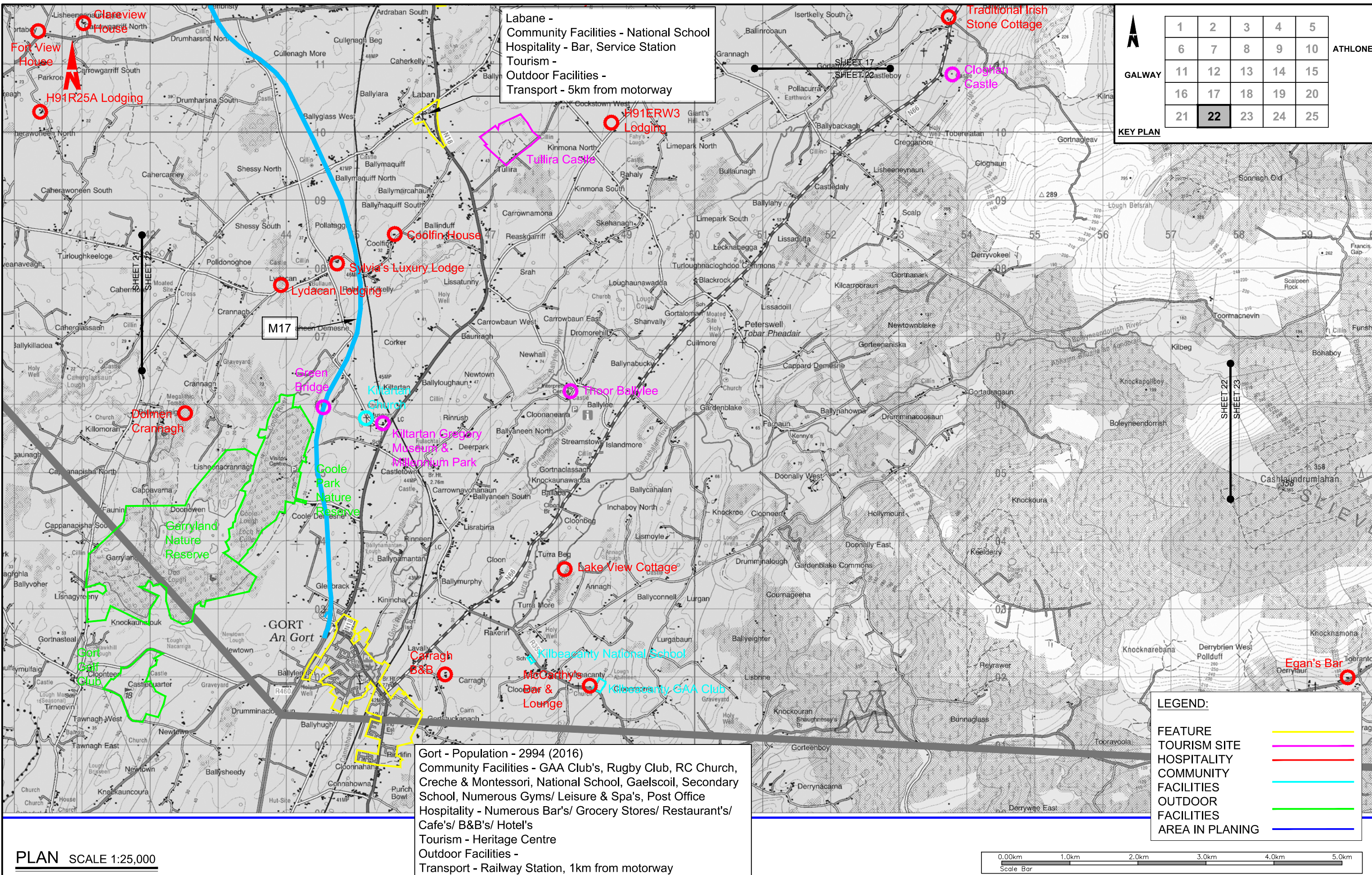
(ii) All Levels refer to Ordnance Survey Datum, Malin Head.

(iii) DO NOT SCALE, use figured dimensions only, if in doubt ask.

(iv) Hard copies, dwf and pdf will form a controlled issue of the drawing. All other formats (dwt etc) are deemed to be an uncontrolled issue and any work carried out based on these files is at the recipient's own risk. RPS will not accept any responsibility for any errors from the use of these files, either by human error by the recipient, listing of the un-dimensioned measurements, compatibility with the recipients software, and any errors arising when these files are used to aid the recipients drawing production, or setting out on site.





No.	Date	Dr/Rev	Amendment / Issue	App

Drawn	MG	Project				
Checked	SM	GALWAY TO ATHLONE CASTLE NATIONAL CYCLEWAY				
Approved	CMcG					
Date	29/06/2020					
Scale	1:25,000 @ A1	Title				
Job No.	MGT0525	File Ref.	MGT0525DG0525	Drg. No.	DG0002-21	Rev.



PLAN SCALE 1:25,000

Client



General Notes

(i) This drawing is the property of RPS Consulting Engineers. It is a confidential document and must not be copied, used, or its content divulged without prior written consent.

(ii) All Levels refer to Ordnance Survey Datum, Malin Head.

(iii) DO NOT SCALE, use figured dimensions only, if in doubt ask.

(iv) Hard copies, dwf and pdf will form a controlled issue of the drawing. All other formats (dwt etc) are deemed to be an uncontrolled issue and any work carried out based on these files is at the recipient's own risk. RPS will not accept any responsibility for any errors from the use of these files, either by human error by the recipient, listing of the un-dimensioned measurements, compatibility with the recipient's software, and any errors arising when these files are used to aid the recipient's drawing production, or setting out on site.


No.

Date

Drawn

Amendment / Issue

App



MAKING COMPLEX EASY

Drawn

Checked

Approved

Date

Scale

Job No.

MG

SM

CMcG

29/06/2020

1:25,000 @ A1

MGT0525

Project

Title

File Ref.

Drg. No.

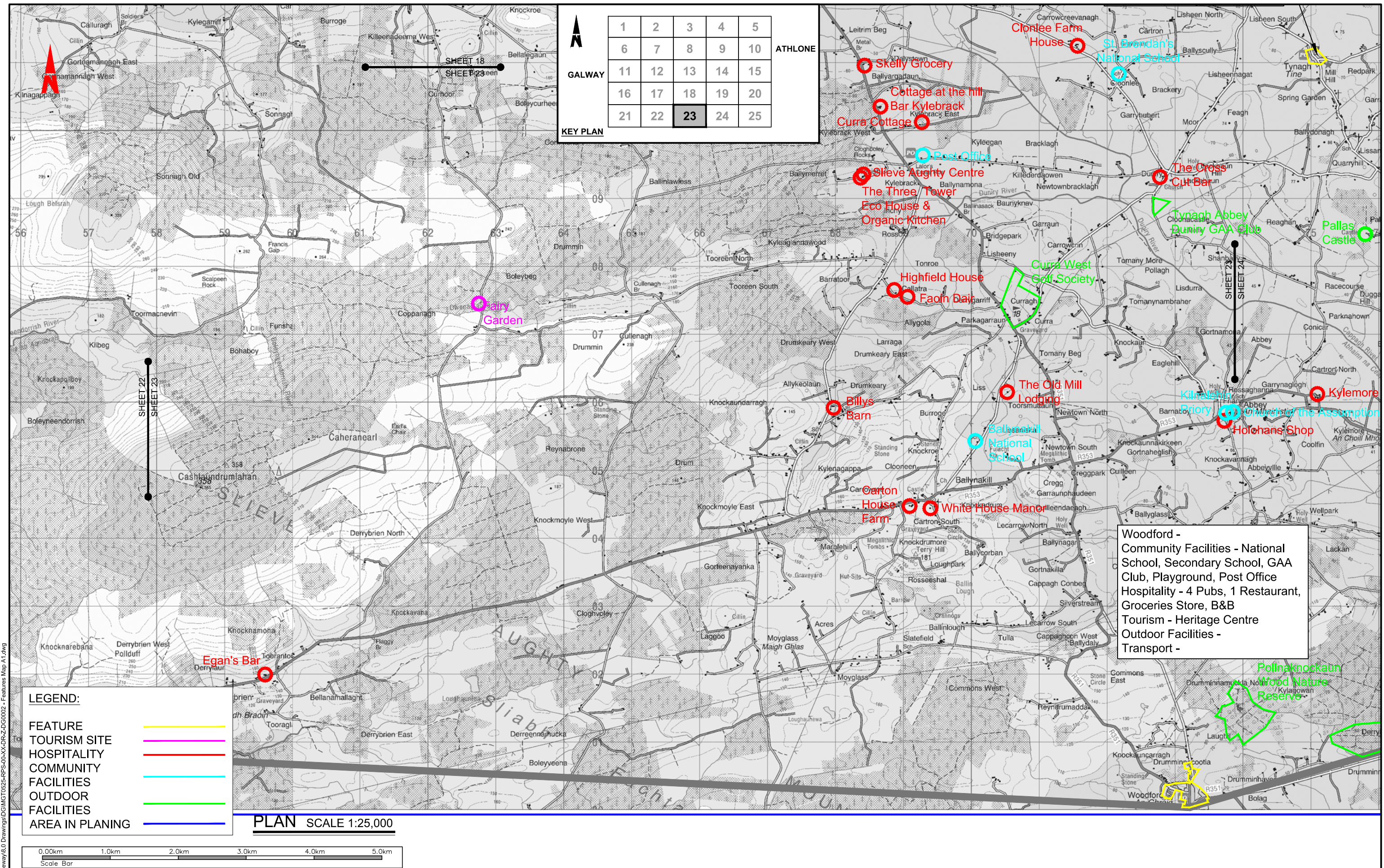
Rev.

GALWAY TO ATHLONE CASTLE NATIONAL CYCLEWAY

FEATURES MAP

MGT0525DG0525

DG0002-22



T:\MGT0525 - Galway Athlone Cycleway\8.0 Drawings\GIMT0525-RPS-01-XX-DR-Z-D00002 - Features Map A1.dwg

Client



General Notes

(i) This drawing is the property of RPS Consulting Engineers. It is a confidential document and must not be copied, used, or its content divulged without prior written consent.

(ii) All Levels refer to Ordnance Survey Datum, Malin Head.

(iii) DO NOT SCALE, use figured dimensions only, if in doubt ask.

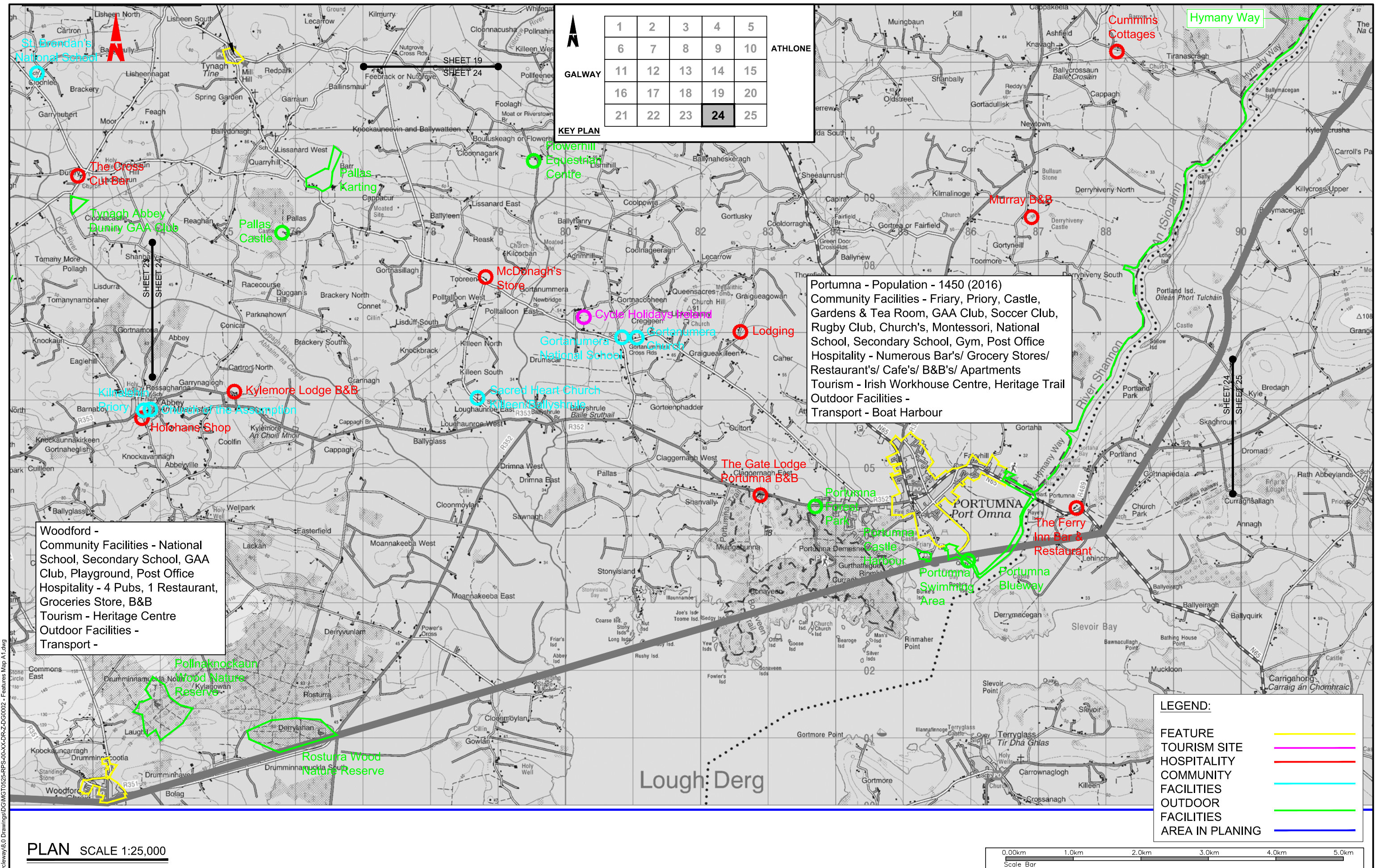
(iv) Hard copies, dwf and pdf will form a controlled issue of the drawing. All other formats (dwt etc) are deemed to be an uncontrolled issue and any work carried out based on these files is at the recipient's own risk. RPS will not accept any responsibility for any errors from the use of these files, either by human error by the recipient, listing of the un-dimensioned measurements, compatibility with the recipient's software, and any errors arising when these files are used to aid the recipient's drawing production, or setting out on site.



MAKING
COMPLEX
EASY

Drawn	MG
Checked	SM
Approved	CMcG
Date	29/06/2020
Scale	1:25,000 @ A1
Job No.	MGT0525

Project	GALWAY TO ATHLONE CASTLE NATIONAL CYCLEWAY		
Title	FEATURES MAP		
File Ref.	MGT0525DG0525	Drg. No.	DG0002-23
Rev.			



1	2	3	4	5
6	7	8	9	10
11	12	13	14	15
16	17	18	19	20
21	22	23	24	25

Portumna - Population - 1450 (2016)
Community Facilities - Friary, Priory, Castle, Gardens & Tea Room, GAA Club, Soccer Club, Rugby Club, Church's, Montessori, National School, Secondary School, Gym, Post Office
Hospitality - Numerous Bar's/ Grocery Stores/ Restaurant's/ Cafe's/ B&B's/ Apartments
Tourism - Irish Workhouse Centre, Heritage Trail
Outdoor Facilities -
Transport - Boat Harbour

Woodford -
Community Facilities - National School, Secondary School, GAA Club, Playground, Post Office
Hospitality - 4 Pubs, 1 Restaurant, Groceries Store, B&B
Tourism - Heritage Centre
Outdoor Facilities -
Transport -

LEGEND:	
FEATURE	
TOURISM SITE	
HOSPITALITY	
COMMUNITY FACILITIES	
OUTDOOR FACILITIES	
AREA IN PLANING	

PLAN SCALE 1:25,000

Client

Galway Athlone Cycleway

General Notes

(i) This drawing is the property of RPS Consulting Engineers. It is a confidential document and must not be copied, used, or its content divulged without prior written consent.

(ii) All Levels refer to Ordnance Survey Datum, Malin Head.

(iii) DO NOT SCALE, use figured dimensions only, if in doubt ask.

(iv) Hard copies, dwf and pdf will form a controlled issue of the drawing. All other formats (dwg etc) are deemed to be an uncontrolled issue and any work carried out based on these files is at the recipient's own risk. RPS will not accept any responsibility for any errors from the use of these files, either by human error by the recipient, listing of the un-dimensioned measurements, compatibility with the recipients software, and any errors arising when these files are used to aid the recipients drawing production, or setting out on site.

Drawn MG

Checked SM

Approved CMG

Date 29/06/2020

Scale 1:25,000 @ A1

Job No. MGT0525

Project

GALWAY TO ATHLONE CASTLE NATIONAL CYCLEWAY

Title

FEATURES MAP

File Ref. MGT0525DG0525

Drg. No. DG0002-24

Rev.

MAKING COMPLEX EASY

Ordnance Survey Ireland Licence No. EN0005020 © Ordnance Survey Ireland/Government of Ireland

